

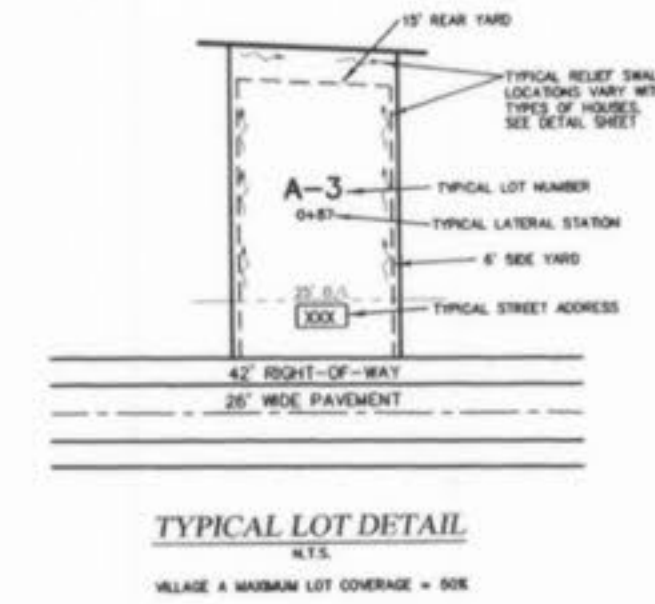
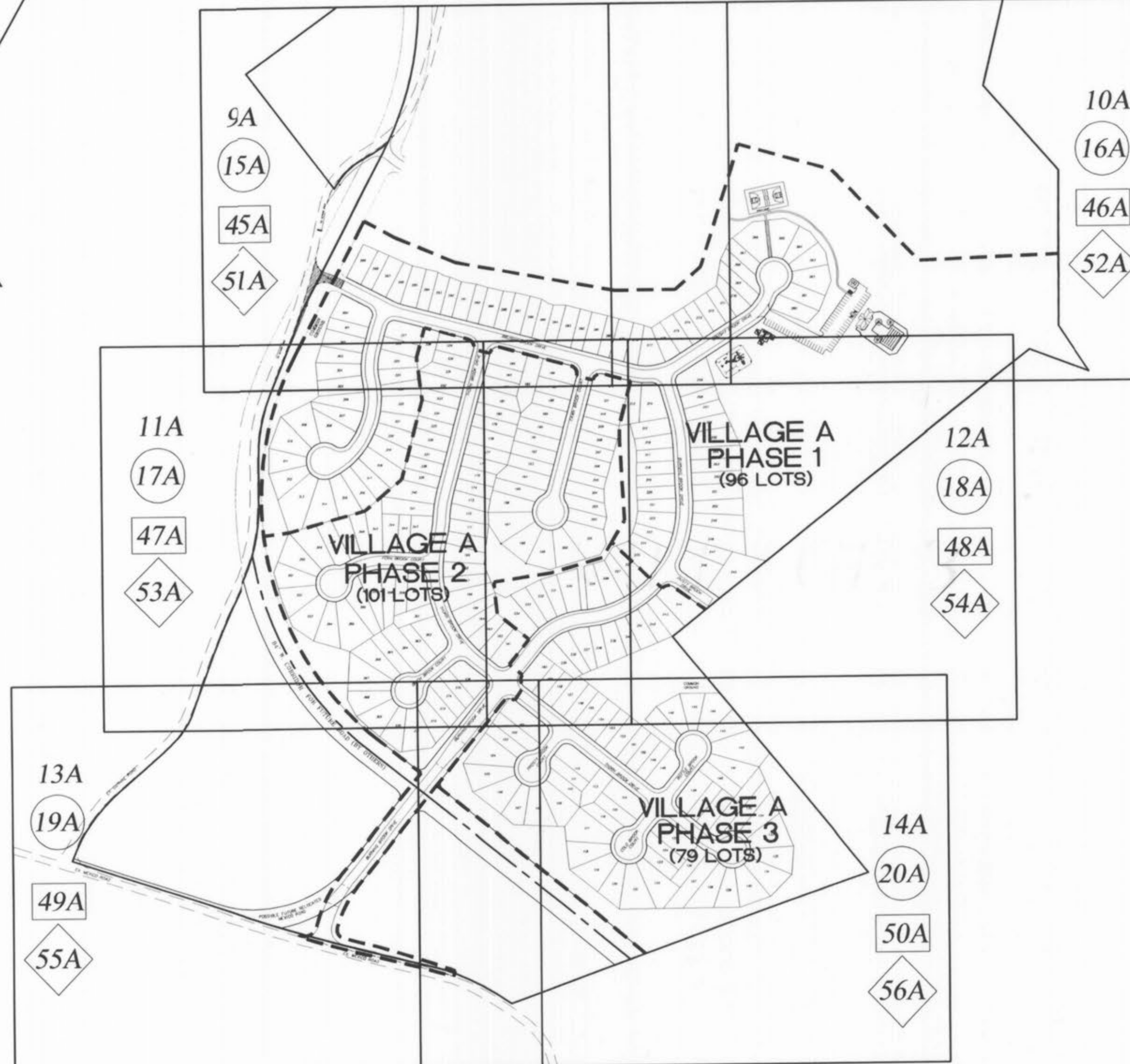
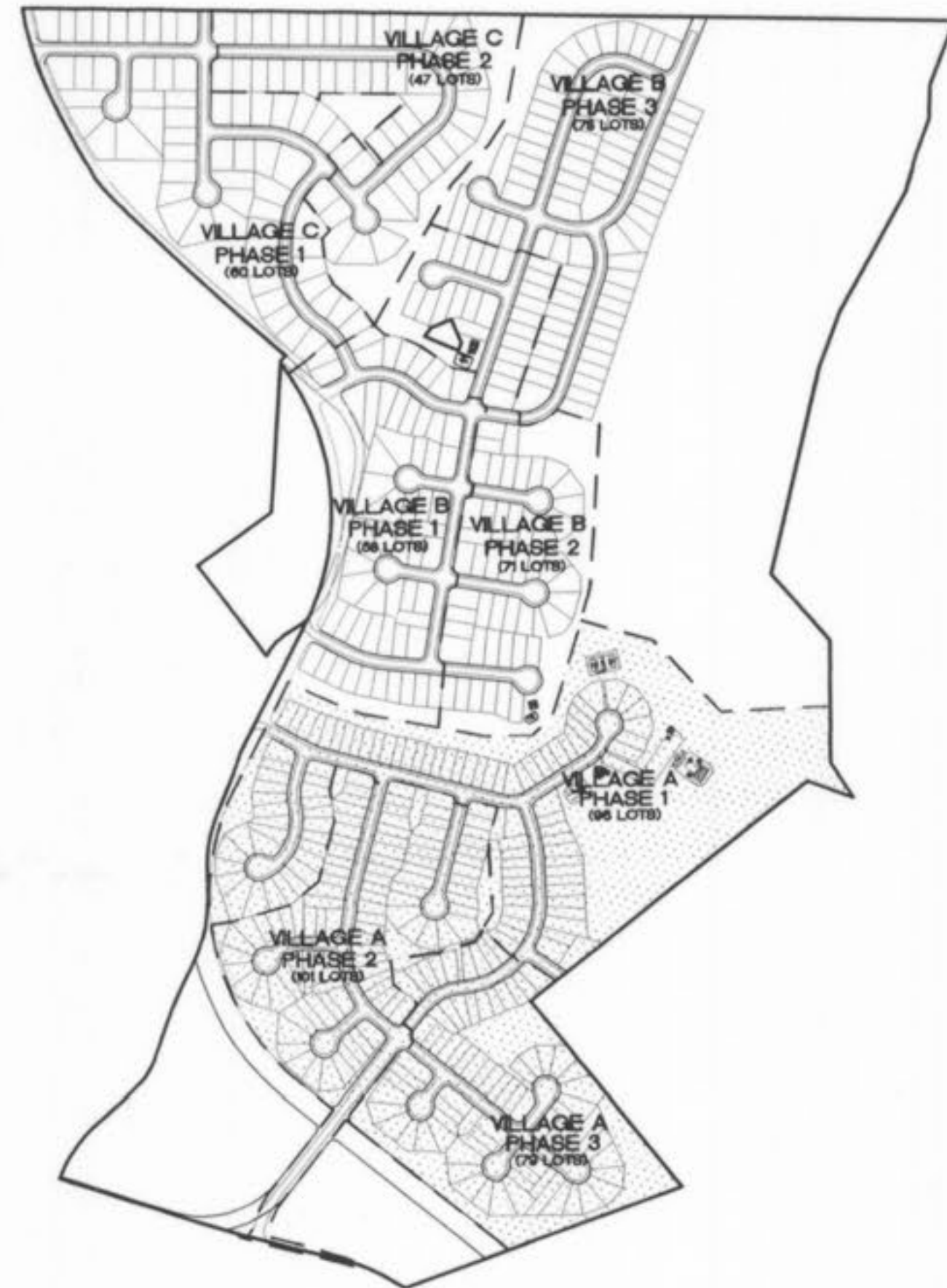
# BROOKSIDE

## VILLAGE A - IMPROVEMENT PLANS

(96 LOTS VILLAGE A PHASE 1)  
 (101 LOTS VILLAGE A PHASE 2)  
 (79 LOTS VILLAGE A PHASE 3)

### DRAWING INDEX

Sheet	Description
8A	VILLAGE "A" COVER SHEET
9A-14A	VILLAGE "A" SITE PLAN
15A-20A	VILLAGE "A" GRADING PLAN
21A-23A	VILLAGE "A" STREET PROFILES
24A	VILLAGE "A" BRUSHY BROOK DR. ENTRANCE DETAIL
25A	VILLAGE "A" MEXICO ROAD ENTRANCE DETAIL
26A-27A	VILLAGE "A" GUARDRAIL SHEETS
28A-30A	VILLAGE "A" SANITARY SEWER PROFILES
31A	VILLAGE "A" LIFT STATION SITE PLAN
32A-33A	VILLAGE "A" OFFSITE FORCE MAIN PLAN & PROFILE
34A-38A	VILLAGE "A" LIFT STATION DETAILS
39A-42A	VILLAGE "A" STORM SEWER PROFILES
43A-44A	VILLAGE "A" SPRING INTERCEPT SHEETS
45A-50A	VILLAGE "A" DRAINAGE AREA MAP
51A-56A	VILLAGE "A" WATER LAYOUT
57A-59A	VILLAGE "A" OFFSITE WATER PLAN
60A-65A	VILLAGE "A" LANDSCAPE PLAN
65A1	VILLAGE "A" POOL SITE
65A2	VILLAGE "A" RECREATION AREA



REVISIONS	
NO.	DATE
2	6/14/05
3	8/11/05
4	8/25/05
5	8/26/05
6	9/19/05
7	9/27/05
8	10/28/05
9	11/04/05
10	12/22/05
11	1/16/06
13	3/23/06

These "As-Built" STORM AND SANITARY SEWERS plans are based on actual field measurements and the results are shown hereon.

By: 2-27-06  
 JAMES R. CHERVEK, P.L.S., #2211  
 STATE OF MISSOURI

PICKETT, RAY & SILVER'S CORPORATE  
 REGISTRATION NO. LS-54-D

#### NOTE:

- 9A-14A SITE PLAN SHEETS
- 15A-20A GRADING PLAN SHEETS
- 45A-50A DRAINAGE AREA SHEETS
- 51A-56A WATER LAYOUT SHEETS

## AS-BUILTS

P & Z NO. 2603.01

**PICKETT RAY & SILVER**  
 CIVIL ENGINEERS  
 PLANNERS  
 LAND SURVEYORS

333 Mid Rivers Mall Drive  
 St. Peters, MO 63376  
 Phone (636) 397-1211  
 Fax (636) 397-1104

**BROOKSIDE**  
 VILLAGE A  
 COVER SHEET

Prepared For:  
 SUMMIT POINTE L.C.

239 FOX HILL ROAD  
 ST. CHARLES, MO. 63301  
 (636) 940-9300

NO.	DATE	REVISIONS PER CLIENT
1	6/14/05	REV. PER CITY COMMENTS 7/26/05
2	8/11/05	REV. PER CITY COMMENTS PER COUNTY
3	8/25/05	REV. ENTRANCES PER COUNTY
4	8/26/05	REV. PER CITY & CLIENT
5	9/19/05	REV. PER CITY COMMENTS 9/12/05
6	9/27/05	REV. SHEET 35A
7	10/28/05	SURPLUS A-JOINTS ELIMINATED
8	11/04/05	REV. WATER MAIN & OFF-SITE WATER
9	12/22/05	REV. SHEETS 32A, 33A, 52A, & 57A-59A
10	1/16/06	ADD AMENITY SHEETS 65A1 & 65A2
11	3/23/06	REV. SHEETS 9A-16A, 18A, 65A1, & 65A2

**ENGINEERS AUTHENTICATION**  
 The responsibility for professional engineering liability on this project is hereby limited to the set of plans authenticated by the seal, signature, and date hereunder attached. Responsibility is disclaimed for all other engineering plans involved in this project and specifically excludes revisions after this date unless reauthenticated.  
 PICKETT, RAY & SILVER, INC

DRAWN	E.J.S.	DATE	02/14/05
CHECKED	D.W.D.	DATE	02/14/05
PROJECT #	03029 SUP0.01R		
TASK #	002	FIELD	847
		BOOK	

BROOKSIDE  
 VILLAGE A  
 COVER SHEET  
 SHEET 8A OF 149

© Copyright 2005 by Pickett, Ray & Silver, Inc.



**UTILITY NOTE:**  
 UNDERGROUND FACILITY STRUCTURES AND UTILITIES HAVE BEEN PLOTTED FROM AVAILABLE SURVEYS AND RECORDED INFORMATION AND, THEREFORE, THEIR LOCATIONS MUST BE CONSIDERED APPROXIMATE ONLY. VERIFICATION OF LOCATION OF ALL UNDERGROUND STRUCTURES AND FACILITIES EITHER SHOWN OR NOT SHOWN ON THESE PLANS, SHALL BE THE RESPONSIBILITY OF THE CONTRACTOR.

UNZONED  
 N/F  
 CHARLES C. GUTHRIE, JR.  
 ET-AL  
 496/107  
 OUTLOT

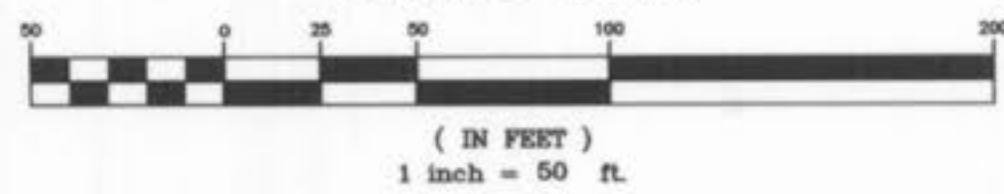
SEE SHEET 67B

# VILLAGE B

SEE SHEET 10A



GRAPHIC SCALE



**AS-BUILTS**  
**VILLAGE A-1**  
 02/27/06



NO OUTLET SIGN TO BE REMOVED AFTER MEXICO ROAD CONNECTION COMPLETED.

COMMON GROUND

# VILLAGE B

SEE SHEET 14A

**PICKETT RAY & SILVER**  
 CIVIL ENGINEERS  
 PLANNERS  
 LAND SURVEYORS

333 Mid Rivers Mall Drive  
 St. Peters, MO 63376  
 Phone (636) 397-1211  
 Fax (636) 397-1104

**BROOKSIDE VILLAGE A**  
 SITE PLAN

Prepared For:  
**SUMMIT POINTE L.C.**

239 FOX HILL ROAD  
 ST. PETERS, MO 63301  
 (636) 940-9300

REVISIONS	NO.	DATE	REV. PER CITY COMMENTS
	1	8/11/05	REV. PER CITY COMMENTS 7/26/05
	2	8/25/05	REV. PER CITY COMMENTS PER COUNTY
	3	9/19/05	REV. PER CITY COMMENTS DATED 9/12/05
	4	10/28/05	SURPLUS A-JOINTS ELIMINATED
	5	02/27/06	AS-BUILT SANITARY AND STORM

**ENGINEERS AUTHENTICATION**  
 The responsibility for professional engineering liability on this project is hereby limited to the set of plans authenticated by the seal, signature, and date hereunder attached. Responsibility is disclaimed for all other engineering plans involved in this project and specifically excludes revisions after this date unless reauthenticated.

PICKETT, RAY & SILVER, INC

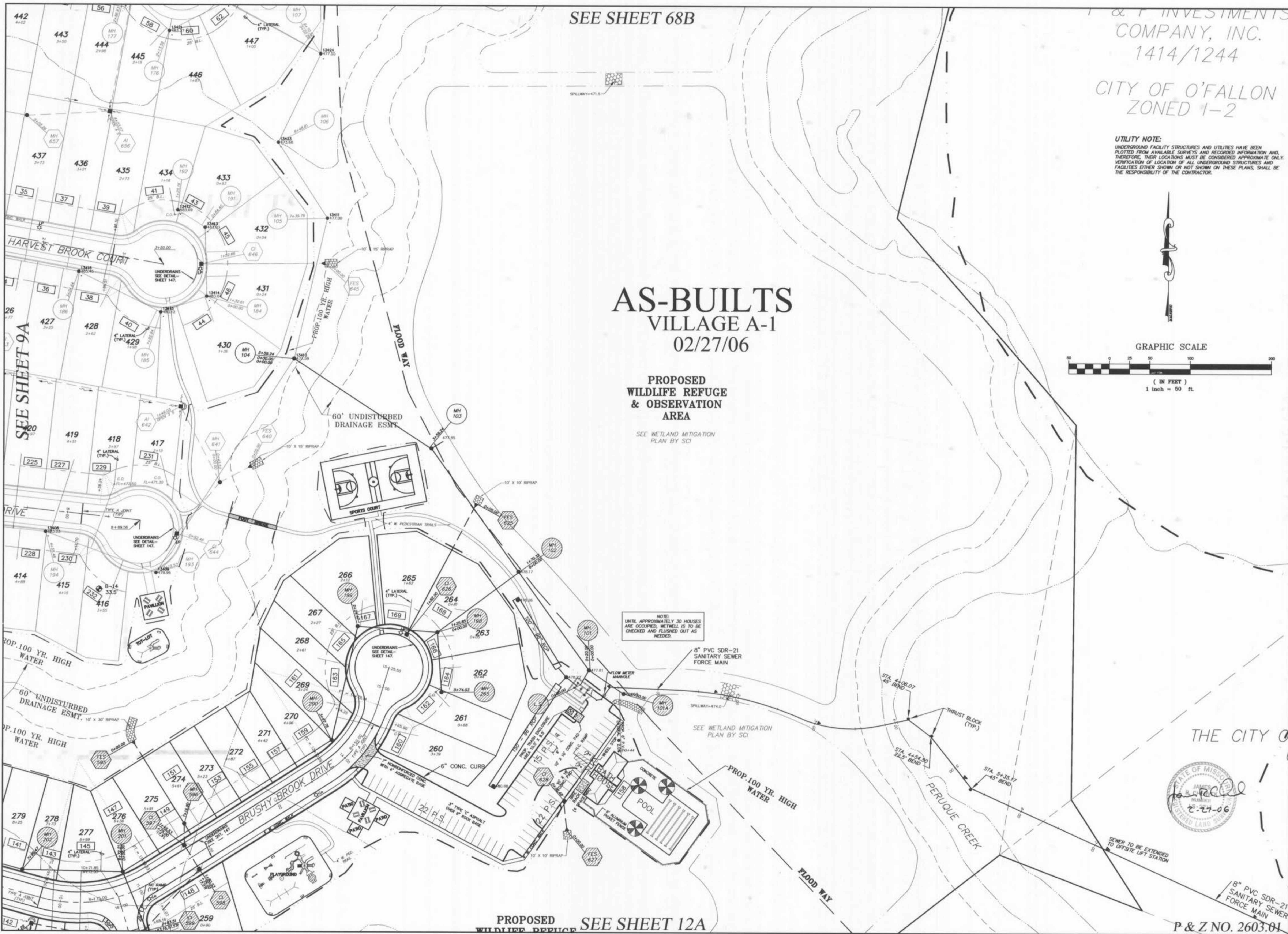
DRAWN	DATE
E.J.S.	02/14/05
CHECKED	DATE
D.W.D.	02/14/05

PROJECT # 03029 SUPO.01R  
 TASK # 002 FIELD BOOK 847

VILLAGE A  
 SITE PLAN  
**SHEET 9A OF 149**  
 Copyright 2005 by Pickett, Ray & Silver Inc.

P & Z NO. 2603.01





SEE SHEET 68B

# AS-BUILTS VILLAGE A-1 02/27/06

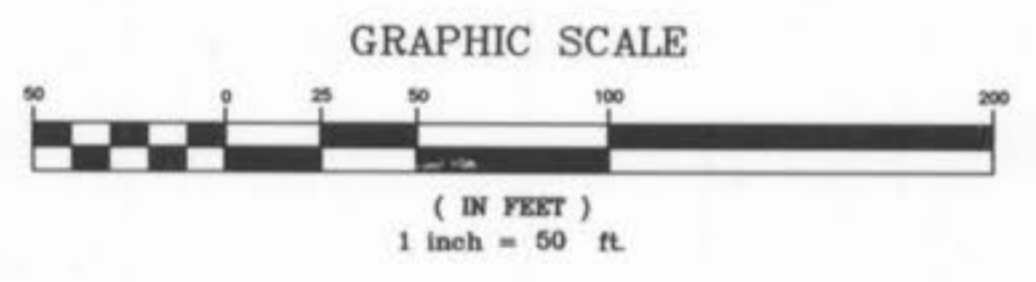
**PROPOSED  
WILDLIFE REFUGE  
& OBSERVATION  
AREA**

SEE WETLAND MITIGATION  
PLAN BY SCI

INVESTMENTS  
COMPANY, INC.  
1414/1244

CITY OF O'FALLON  
ZONED 1-2

**UTILITY NOTE:**  
UNDERGROUND FACILITY STRUCTURES AND UTILITIES HAVE BEEN  
PLOTTED FROM AVAILABLE SURVEYS AND RECORDED INFORMATION AND,  
THEREFORE, THEIR LOCATIONS MUST BE CONSIDERED APPROXIMATE ONLY.  
VERIFICATION OF LOCATION OF ALL UNDERGROUND STRUCTURES AND  
FACILITIES EITHER SHOWN OR NOT SHOWN ON THESE PLANS, SHALL BE  
THE RESPONSIBILITY OF THE CONTRACTOR.



**PICKETT RAY & SILVER**  
CIVIL ENGINEERS  
PLANNERS  
LAND SURVEYORS

333 Mid Rivers Mall Drive  
St. Peters, MO 63376  
Phone (836) 397-1211  
Fax (836) 397-1104


**BROOKSIDE  
VILLAGE A  
SITE PLAN**

Prepared For:  
**SUMMIT POINTE L.C.**

239 FOX HILL ROAD, MO. 63301  
(636) 944-9300

REVISIONS	NO.	DATE	REV.	PER CITY COMMENTS
	1	8/11/05	REV.	PER CITY COMMENTS 7/28/05
	2	9/19/05	REV.	PER CITY COMMENTS DATED 9/15/05
	3	10/28/05	SURPLUS	A-JOINTS ELIMINATED
	4	02/27/06	AS-BUILT	STORM AND SANITARY

**ENGINEERS AUTHENTICATION**  
The responsibility for professional engineering liability on this project is hereby limited to the seal of plans authenticated by the seal, signature, and date hereunder attached. Responsibility is disclaimed for all other engineering plans involved in this project and specifically excludes revisions after this date unless reauthenticated.  
PICKETT, RAY & SILVER, INC.



DRAWN	E.J.S.	DATE	02/14/05
CHECKED	D.W.D.	DATE	02/14/05
PROJECT #	03029.SUPO.01R		
TASK #	002 FIELD BOOK		847

VILLAGE A  
SITE PLAN  
SHEET 10A OF 149  
© Copyright 2005 by Pickett, Ray & Silver Inc.  
3/4 Brookside Village A - As built

I:\Users\pers\Projects\03029.dwg\03029 ASBUILT.DWG, 7/13/2006 10:08:17 AM

PROPOSED WILDLIFE REFUGE SEE SHEET 12A

P & Z NO. 2603.01



# AS-BUILTS VILLAGE A-1 02/27/06

SEE SHEET 9A

SEE SHEET 12A

SEE SHEET 13A

## BROOKSIDE VILLAGE A SITE PLAN

**PICKETT RAY & SILVER**  
CIVIL ENGINEERS  
PLANNERS  
LAND SURVEYORS  
333 Mid Rivers Mall Drive  
St. Peters, MO 63376  
Phone (636) 397-1211  
Fax (636) 397-1104

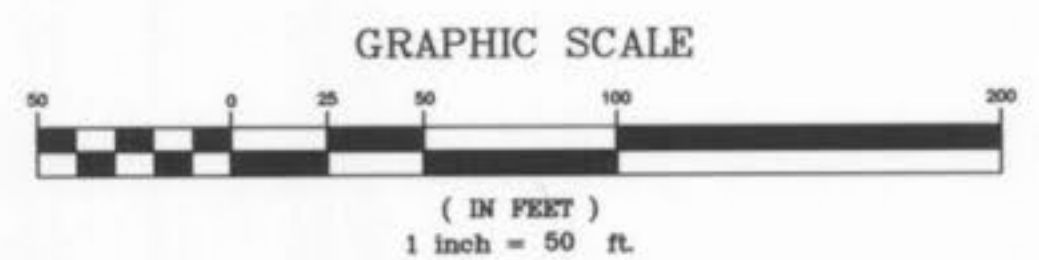
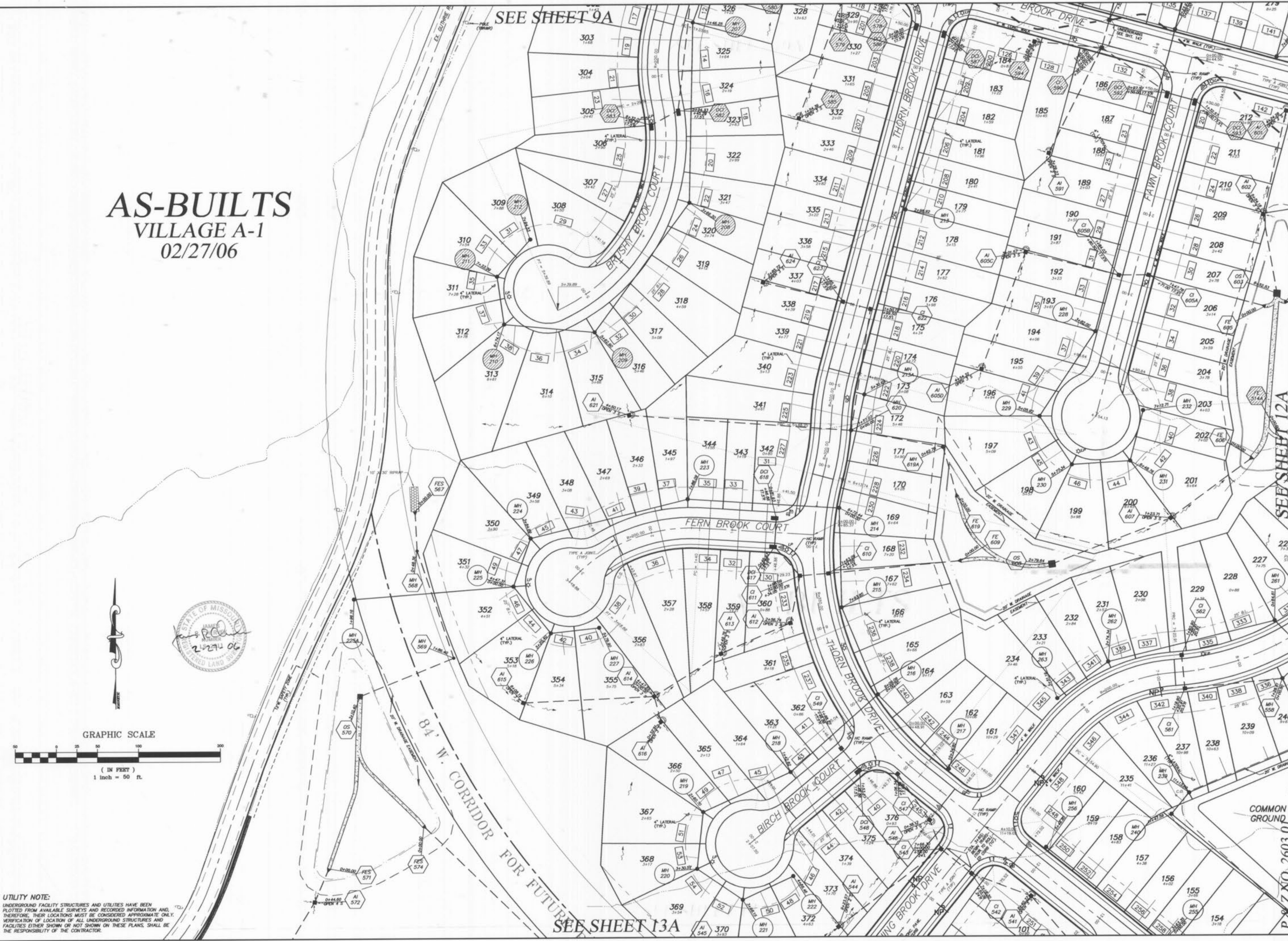
Prepared For:  
**SUMMIT POINTE L.C.**  
239 FOX HILL ROAD  
ST. CHARLES, MO. 63301  
(636) 940-9500

NO.	DATE	REVISIONS
1	6/14/05	REVISED PER CLIENT
2	8/11/05	REV PER CITY COMMENTS 7/28/05
3	9/19/05	REV PER CITY COMMENTS DATED 9/12/05
4	10/28/05	REV PER CITY COMMENTS DATED 10/28/05
5	02/27/06	AS-BUILT STORM AND SANITARY

**ENGINEERS AUTHENTICATION**  
The responsibility for professional engineering liability on this project is hereby limited to the set of plans authenticated by the seal, signature, and date hereunder attached. Responsibility is disclaimed for all other engineering plans involved in this project and specifically excludes revisions after this date unless reauthenticated.  
PICKETT, RAY & SILVER, INC

DRAWN	E.J.S.	DATE	02/14/05
CHECKED	D.W.D.	DATE	02/14/05
PROJECT #	03029.SUP0.01R		
TASK #	002 FIELD BOOK 847		

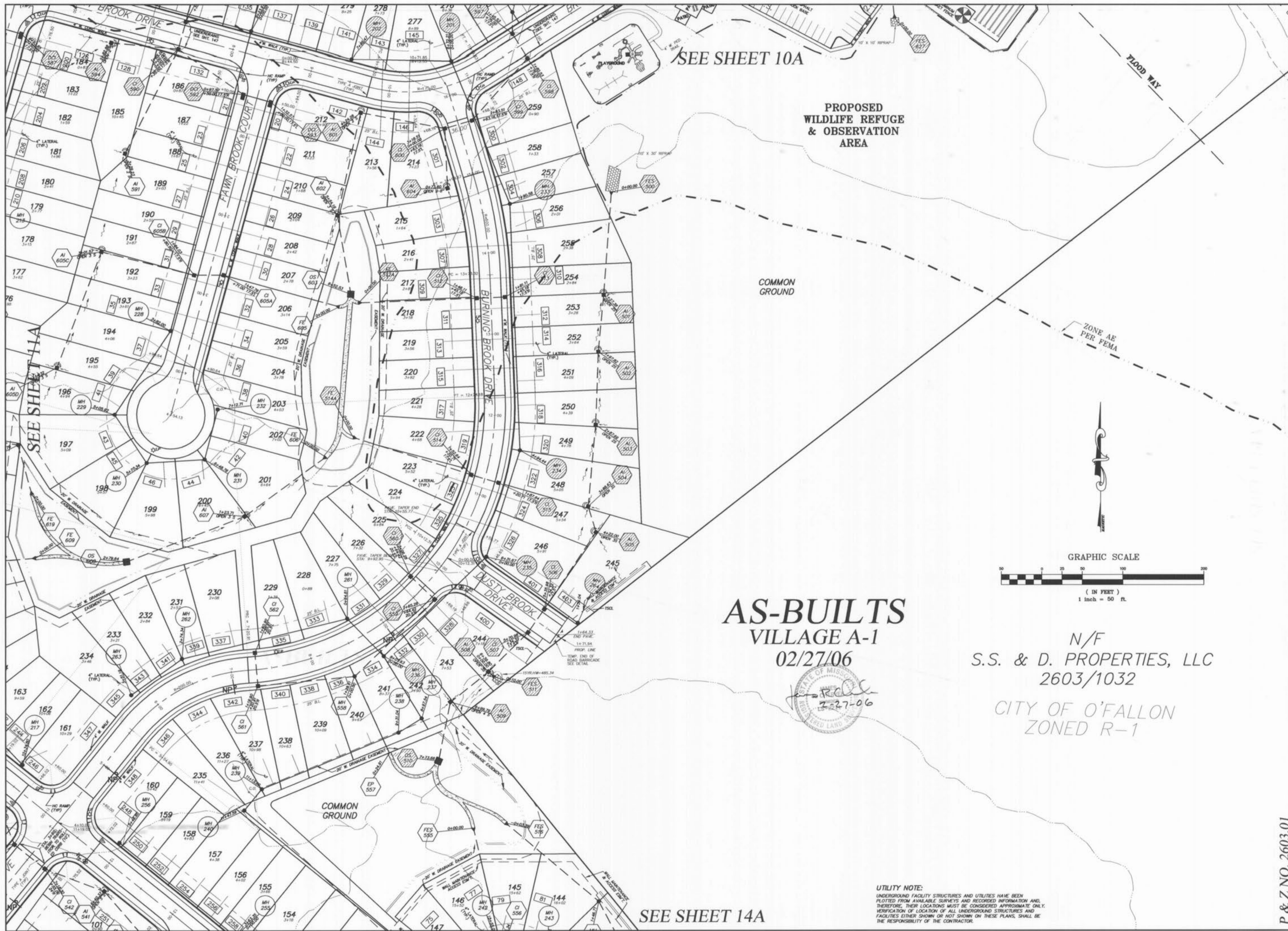
VILLAGE A  
SITE PLAN  
SHEET 11A OF 149  
© Copyright 2005 by Pickett, Ray & Silver, Inc.



**UTILITY NOTE:**  
UNDERGROUND FACILITY STRUCTURES AND UTILITIES HAVE BEEN PLOTTED FROM AVAILABLE SURVEYS AND RECORDED INFORMATION AND, THEREFORE, THEIR LOCATIONS MUST BE CONSIDERED APPROXIMATE ONLY. VERIFICATION OF LOCATION OF ALL UNDERGROUND STRUCTURES AND FACILITIES EITHER SHOWN OR NOT SHOWN ON THESE PLANS, SHALL BE THE RESPONSIBILITY OF THE CONTRACTOR.

I:\server\projects\03029\dwg\03029 AS-BUILT.DWG, 7/13/2006 10:09:10 AM





**PICKETT RAY & SILVER**  
 CIVIL ENGINEERS  
 PLANNERS  
 LAND SURVEYORS

333 Mid Rivers Mall Drive  
 St. Peters, MO 63376  
 Phone (636) 987-1211  
 Fax (636) 987-1104

**BROOKSIDE VILLAGE A**  
 SITE PLAN  
 SUMMIT POINTE L.C.

219 FOX HILL ROAD  
 ST. CHARLES, MO. 63301  
 (636) 940-9300

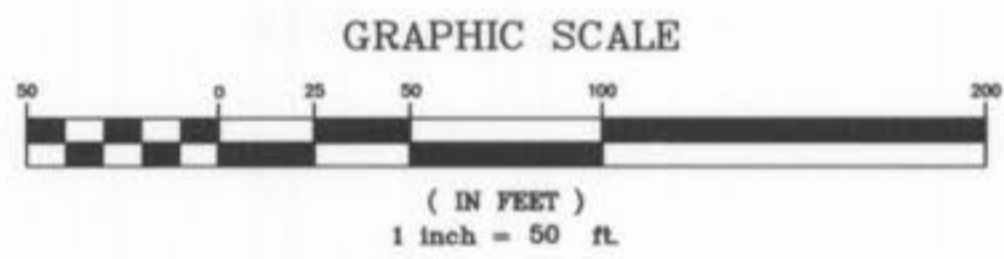
Prepared For:

**AS-BUILTS**  
 VILLAGE A-1  
 02/27/06



N/F  
 S.S. & D. PROPERTIES, LLC  
 2603/1032

CITY OF O'FALLON  
 ZONED R-1



REVISIONS	NO.	DATE	REVISED PER CLIENT
	2	6/14/05	REV. PER CITY COMMENTS 7/26/05
	3	8/11/05	REV. PER CITY COMMENTS DATED 8/12/05
	6	9/19/05	REV. PER CITY COMMENTS DATED 9/12/05
	7	10/28/05	SUBREPLIS A-JOINTS ELIMINATED
	8	02/27/06	AS-BUILT STORM AND SANITARY

**ENGINEERS AUTHENTICATION**  
 The responsibility for professional engineering liability on this project is hereby limited to the set of plans authenticated by the seal, signature, and date hereunder attached. Responsibility is disclaimed for all other engineering plans involved in this project and specifically excludes revisions after this date unless reauthenticated.  
 PICKETT, RAY & SILVER, INC

DRAWN	DATE
E.J.S.	02/14/05
CHECKED	DATE
D.W.D.	02/14/05
PROJECT # 03029.SUPO.01R	
TASK # 002 FIELD BOOK 847	

VILLAGE A  
 SHEET 12A OF 149  
 © Copyright 2005 by Pickett, Ray & Silver Inc.

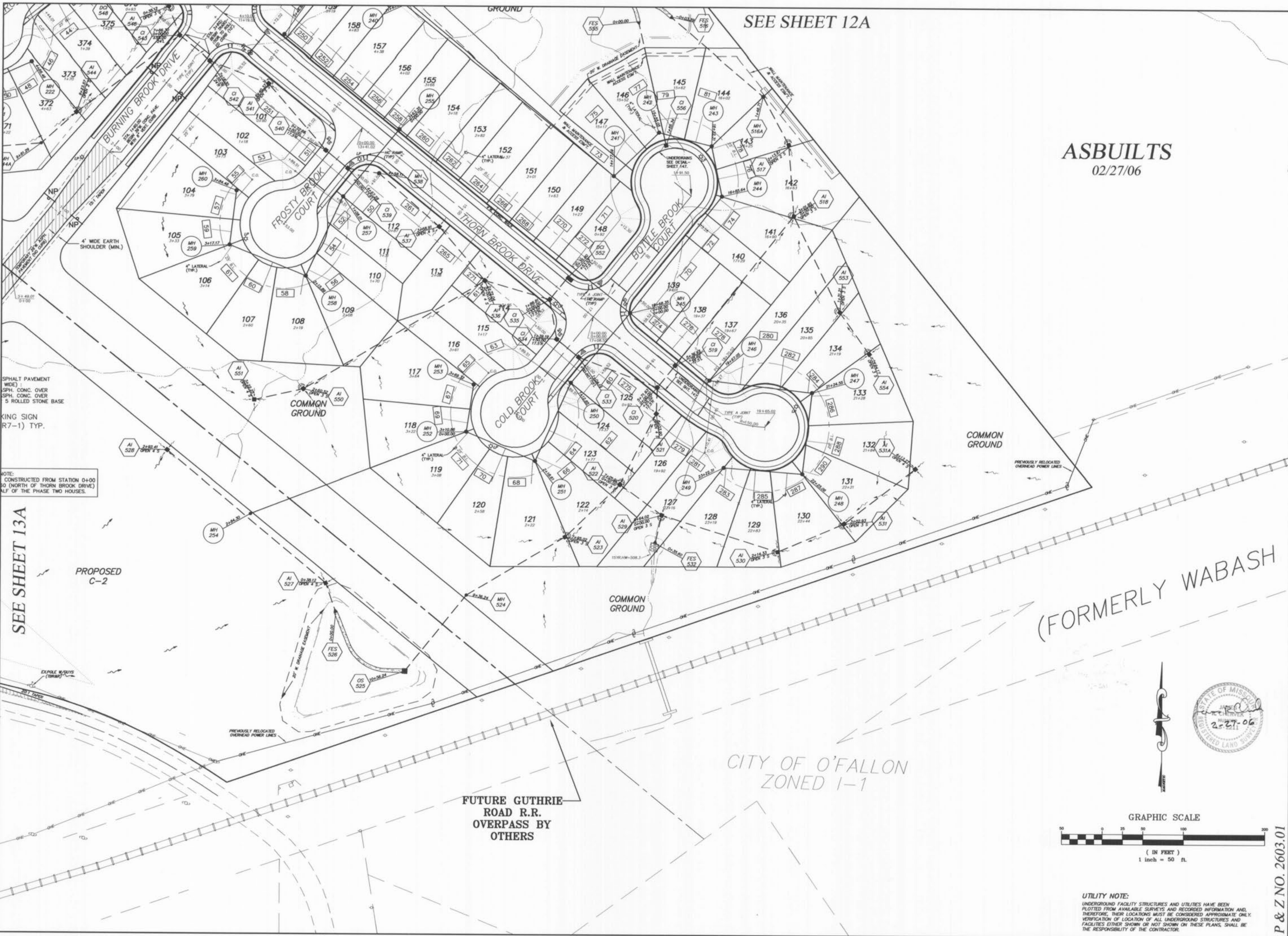
**UTILITY NOTE:**  
 UNDERGROUND FACILITY STRUCTURES AND UTILITIES HAVE BEEN PLOTTED FROM AVAILABLE SURVEYS AND RECORDED INFORMATION AND, THEREFORE, THEIR LOCATIONS MUST BE CONSIDERED APPROXIMATE ONLY. VERIFICATION OF LOCATION OF ALL UNDERGROUND STRUCTURES AND FACILITIES EITHER SHOWN OR NOT SHOWN ON THESE PLANS, SHALL BE THE RESPONSIBILITY OF THE CONTRACTOR.

P & Z NO. 2603.01









SEE SHEET 12A

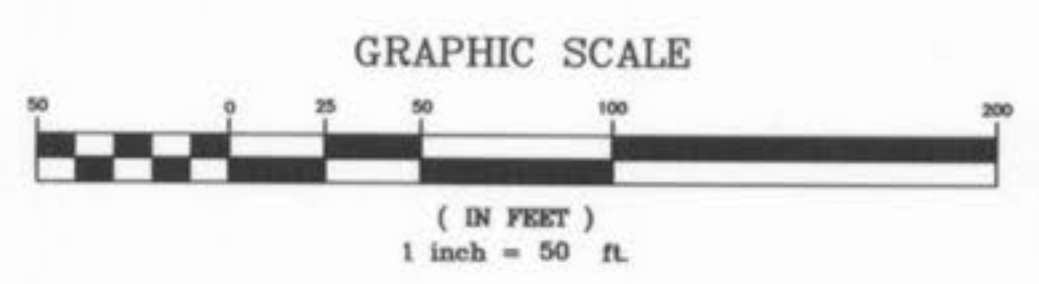
ASBUILTS  
02/27/06

**PICKETT RAY & SILVER**  
CIVIL ENGINEERS  
PLANNERS  
LAND SURVEYORS  
333 Mid Rivers Mall Drive  
St. Peters, MO 65376  
Phone: (636) 937-1211  
Fax: (636) 937-1104

**BROOKSIDE VILLAGE A**  
SITE PLAN  
SUMMIT POINTE L.C.  
Prepared For:  
219 FOX HILL ROAD  
ST. CHARLES, MO 63091  
(636) 949-9586

NO.	DATE	REV.	PER	COMMENTS
1	7/29/05			PER CITY COMMENTS
2	9/11/05			PER CITY COMMENTS DATED 9/12/05
3	9/19/05			PER CITY COMMENTS DATED 9/12/05
4	10/28/05			SURPLUS A-JOINTS ELIMINATED
5	02/27/06			ASBUILTS STORM AND SANITARY

**ENGINEERS AUTHENTICATION**  
The responsibility for professional engineering liability on this project is hereby limited to the set of plans authorized by the seal, signature, and date hereunder attached. Responsibility is disclaimed for all other engineering plans involved in this project and specifically excludes revisions after this date unless reauthenticating.  
PICKETT, RAY & SILVER, INC.



**UTILITY NOTE:**  
UNDERGROUND FACILITY STRUCTURES AND UTILITIES HAVE BEEN PLOTTED FROM AVAILABLE SURVEYS AND RECORDED INFORMATION AND, THEREFORE, THEIR LOCATIONS MUST BE CONSIDERED APPROXIMATE ONLY. VERIFICATION OF LOCATION OF ALL UNDERGROUND STRUCTURES AND FACILITIES EITHER SHOWN OR NOT SHOWN ON THESE PLANS, SHALL BE THE RESPONSIBILITY OF THE CONTRACTOR.

DRAWN	E.J.S.	DATE	02/14/05
CHECKED	D.W.D.	DATE	02/14/05
PROJECT #	03029.SUPQ.01R		
TASK #	002 FIELD BOOK 847		

VILLAGE A  
SITE PLAN  
SHEET 14A OF 149  
© Copyright 2005 by Pickett, Ray & Silver Inc.

P & Z NO. 2603.01

SEE SHEET 13A

(FORMERLY WABASH)

CITY OF O'FALLON  
ZONED I-1

FUTURE GUTHRIE  
ROAD R.R.  
OVERPASS BY  
OTHERS

SPHALT PAVEMENT  
(WIDE):  
SPH. CONC. OVER  
SPH. CONC. OVER  
5 ROLLED STONE BASE

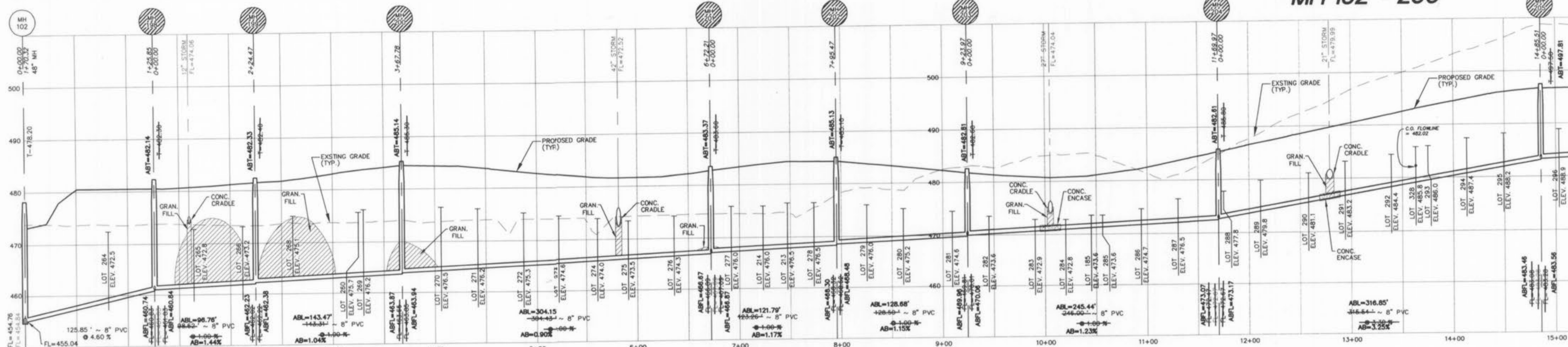
KING SIGN  
R7-1) TYP.

NOTE:  
CONSTRUCTED FROM STATION 0+00  
TO (NORTH OF THORN BROOK DRIVE)  
HALF OF THE PHASE TWO HOUSES.

\\3aeveer\Projects\03029\dwg\03029 ASBUILT.DWG, 7/13/2006 10:19:02 AM



MH 102 - 206

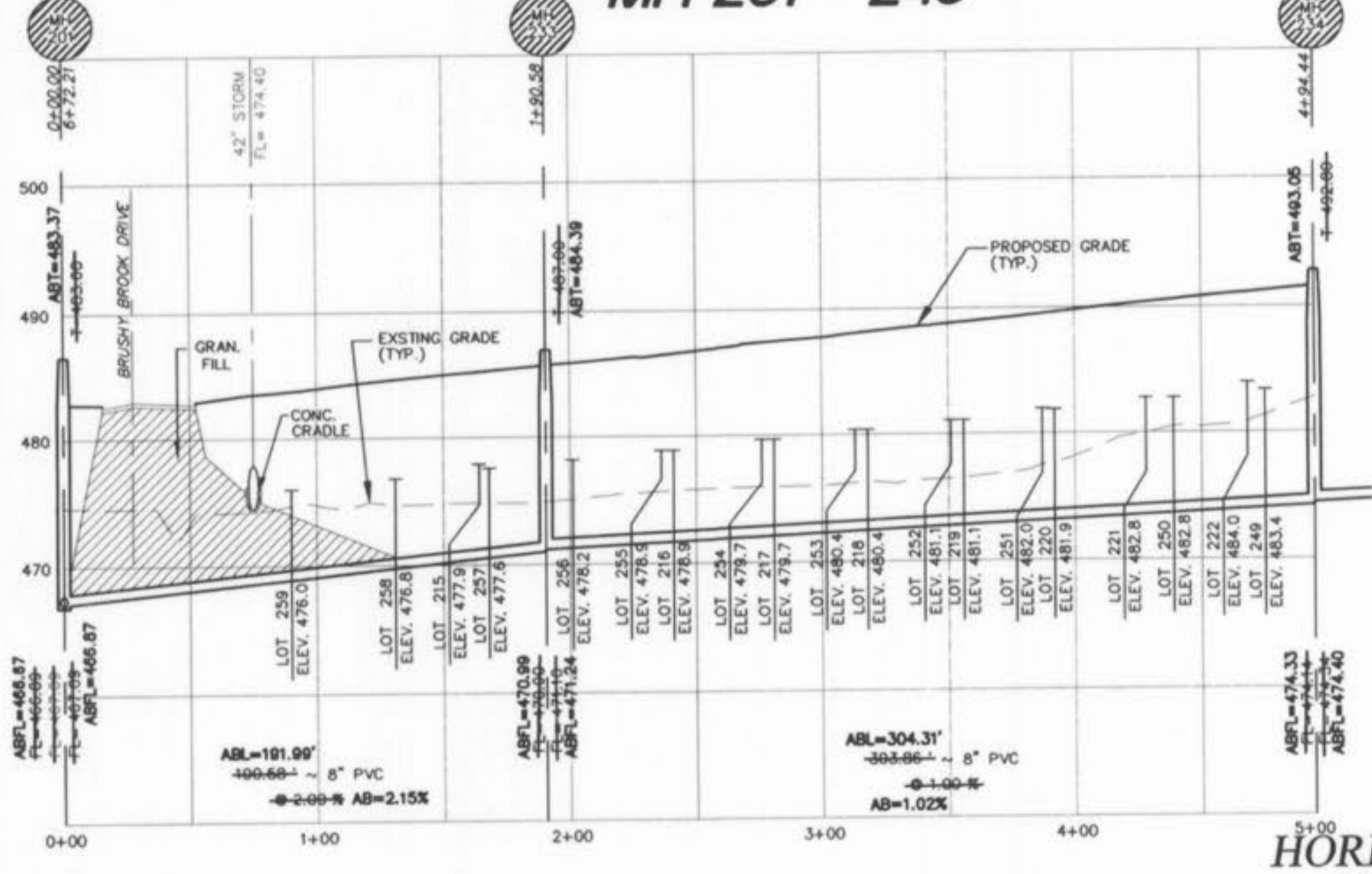
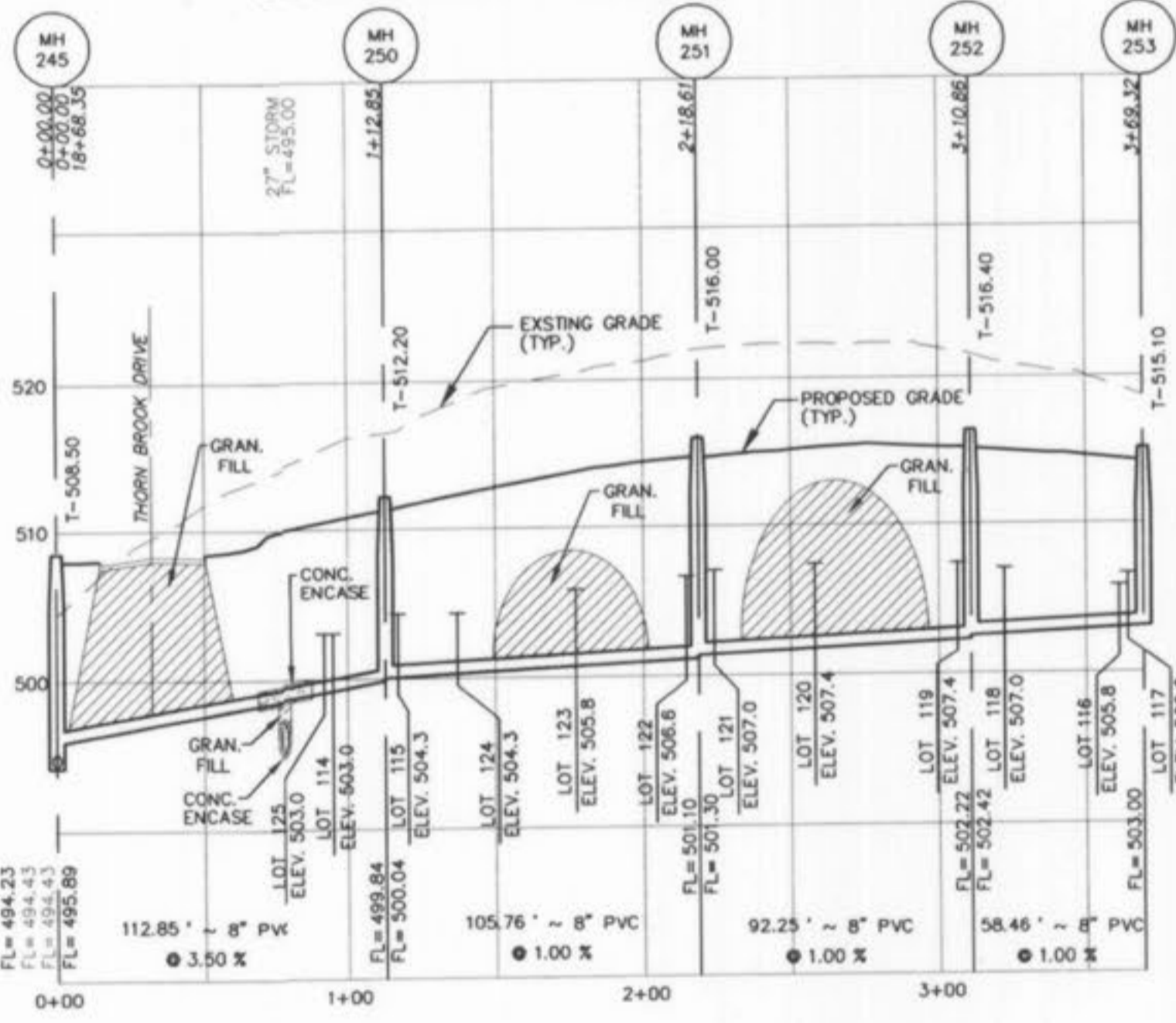
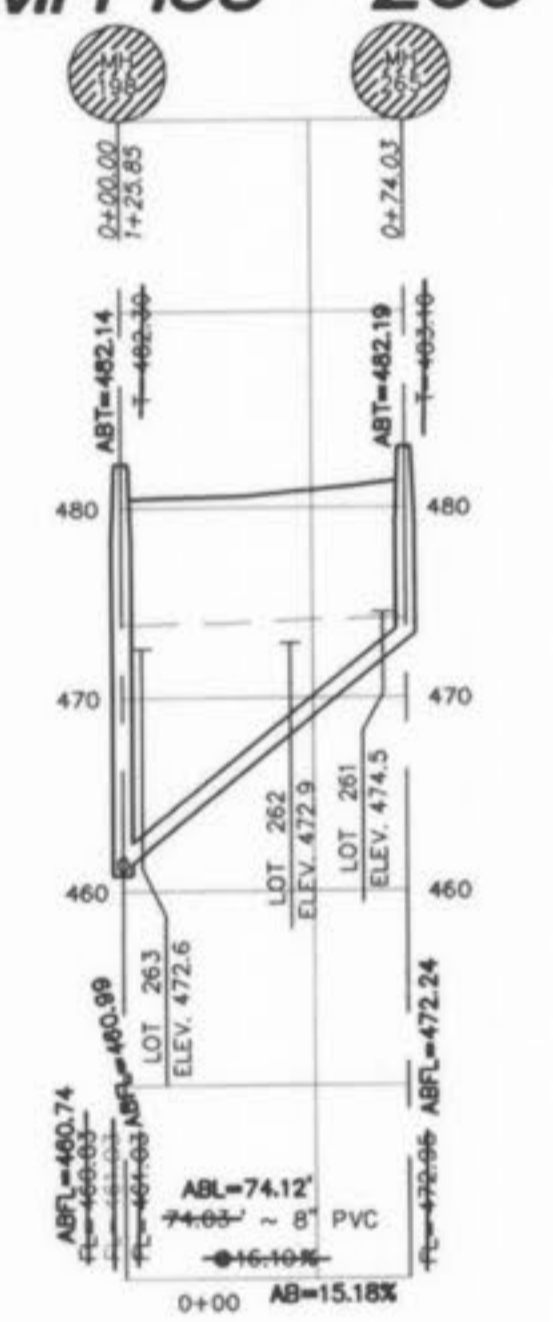
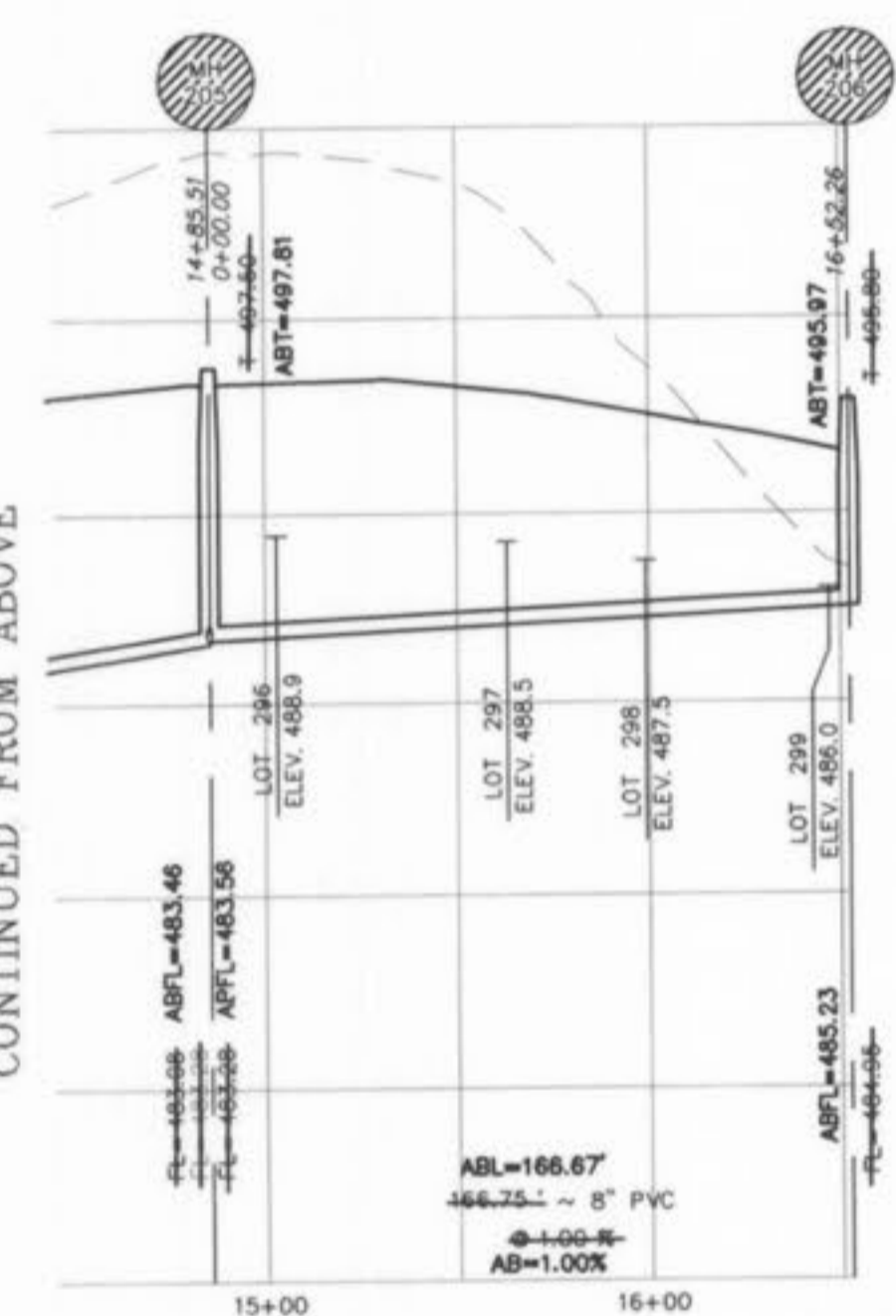


MH 102 - 206

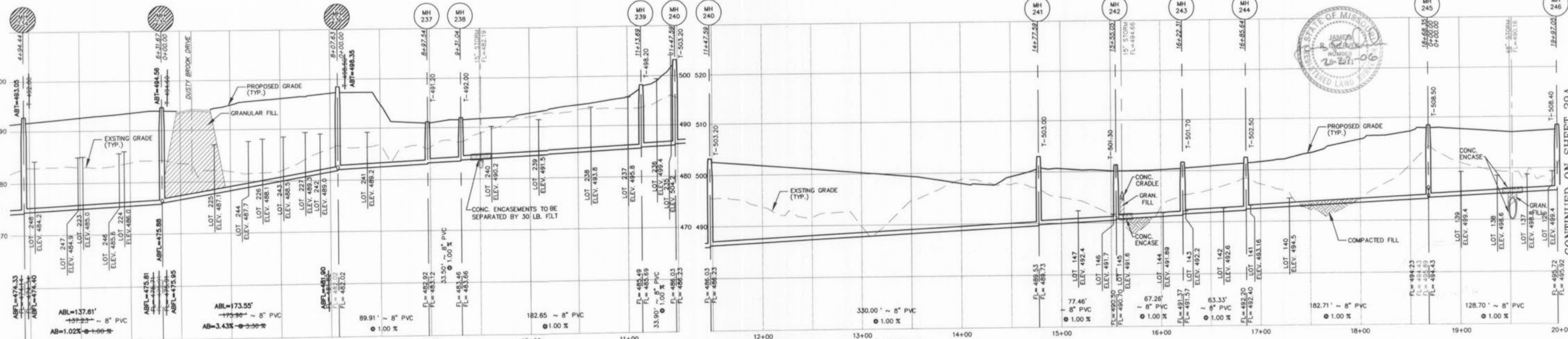
MH 198 - 265

MH 245 - 253

MH 201 - 249



SCALES:  
HORIZONTAL: 1" = 50'  
VERTICAL: 1" = 10'



AS-BUILTS VILLAGE A-1 02/27/06

P & Z NO. 2603.01

CONTINUED BELOW

CONTINUED ON SHEET 29A

**PICKETT RAY & SILVER**  
CIVIL ENGINEERS  
PLANNERS  
LAND SURVEYORS  
333 Mid Rivers Mall Drive  
St. Peters, MO 63376  
Phone (636) 397-1211  
Fax (636) 397-1104

**BROOKSIDE VILLAGE A**  
SANITARY PROFILES  
SUMMIT POINTE L.C.  
239 FOX HILL ROAD  
ST. CHARLES, MO. 63091  
(636) 740-9300

Prepared For:

REVISIONS	NO.	DATE	REV. PER CLIENT	REV. PER CITY COMMENTS DATED
	1	6/14/05		7/09/05
	3	8/11/05		

**ENGINEERS AUTHENTICATION**  
The responsibility for professional engineering liability on this project is hereby limited to the set of plans authenticated by the seal, signature, and date hereunder attached. Responsibility is disclaimed for all other engineering plans involved in this project and specifically excludes revisions after this date unless reauthenticated.

PICKETT, RAY & SILVER, INC

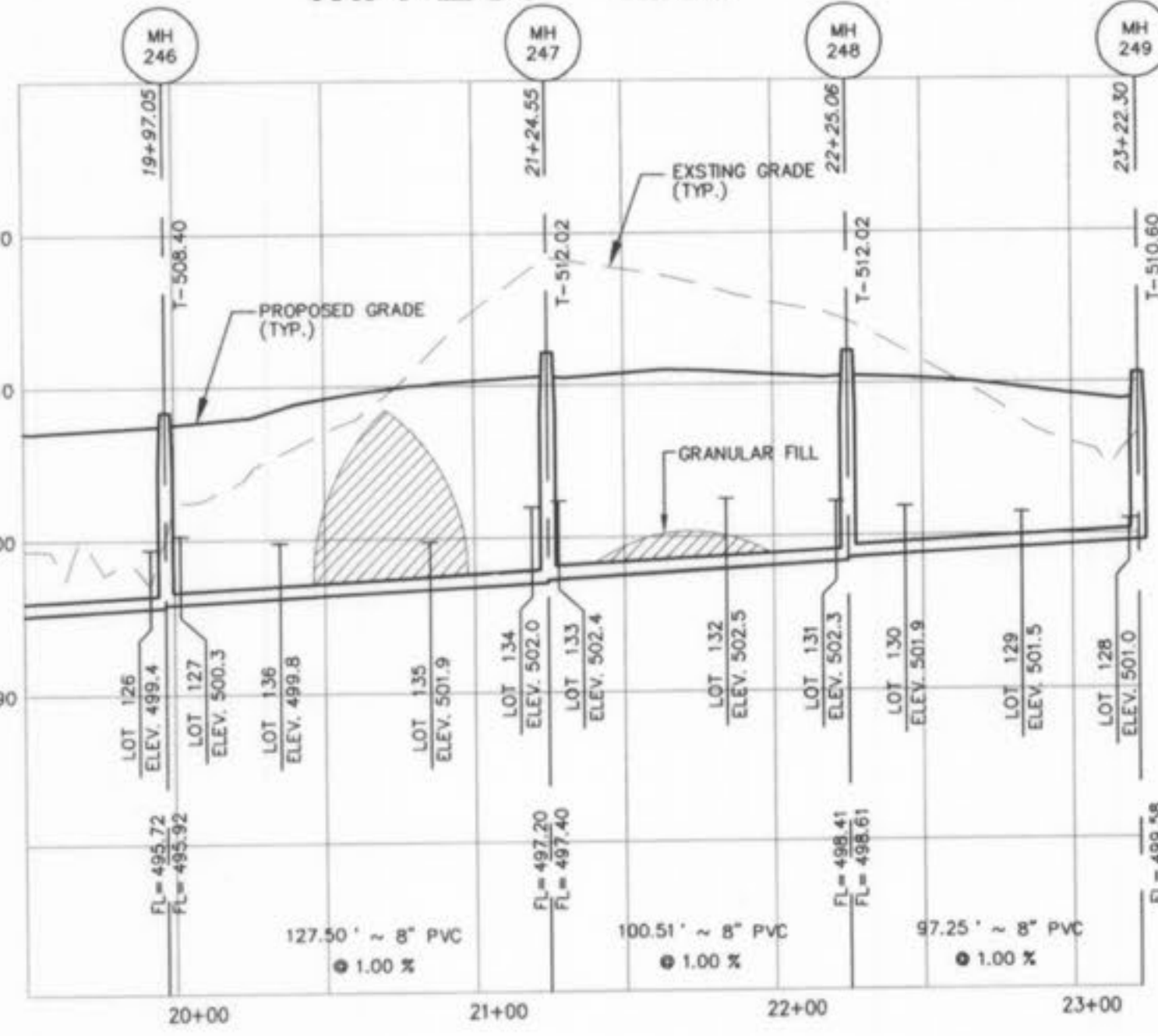
DRAWN	MAK	DATE	FEB., 2005
CHECKED	DMD	DATE	FEB., 2005

PROJECT # 03029.SUPO.01R  
TASK # 002 FIELD BOOK 847

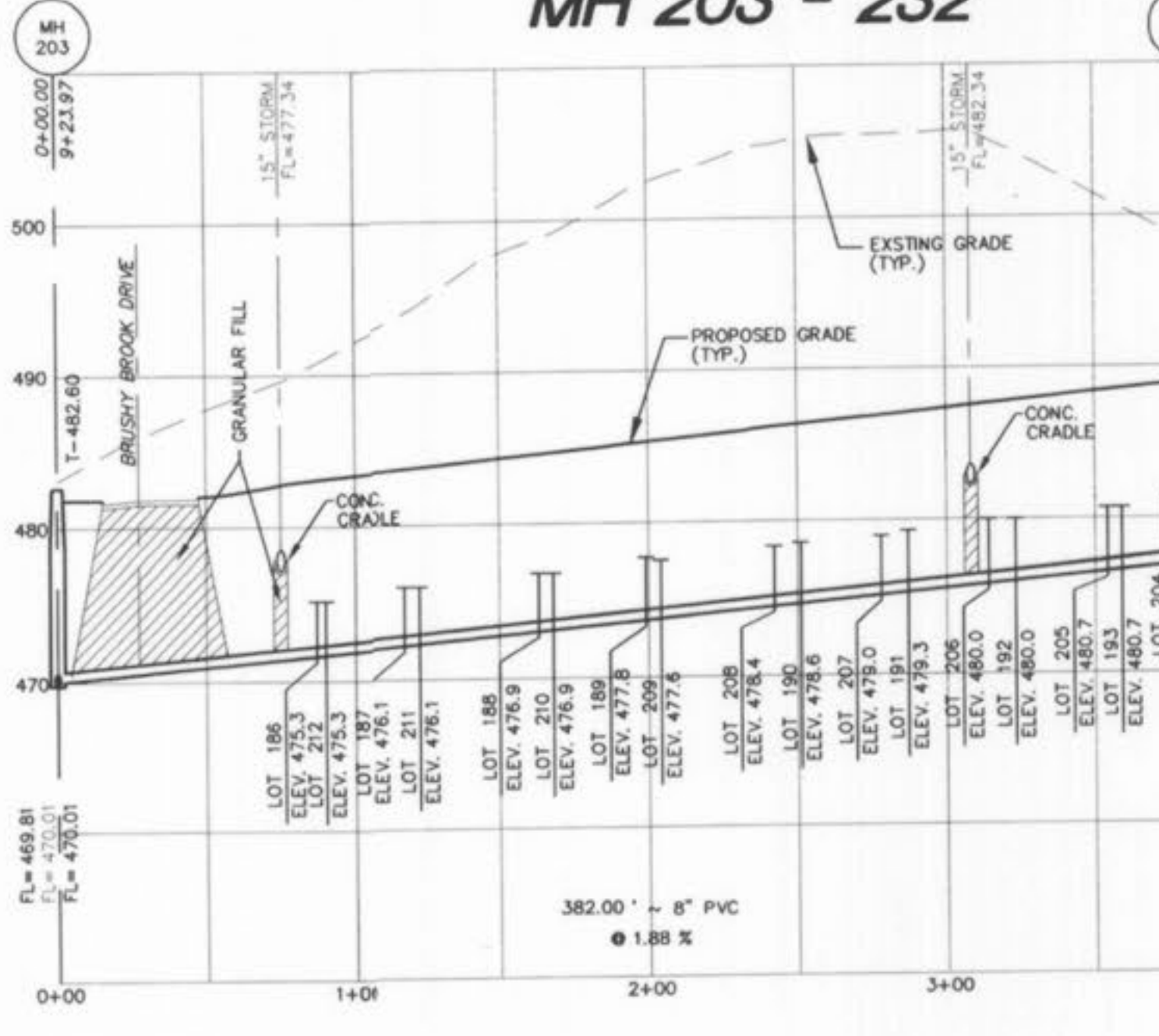


MH 201 - 249


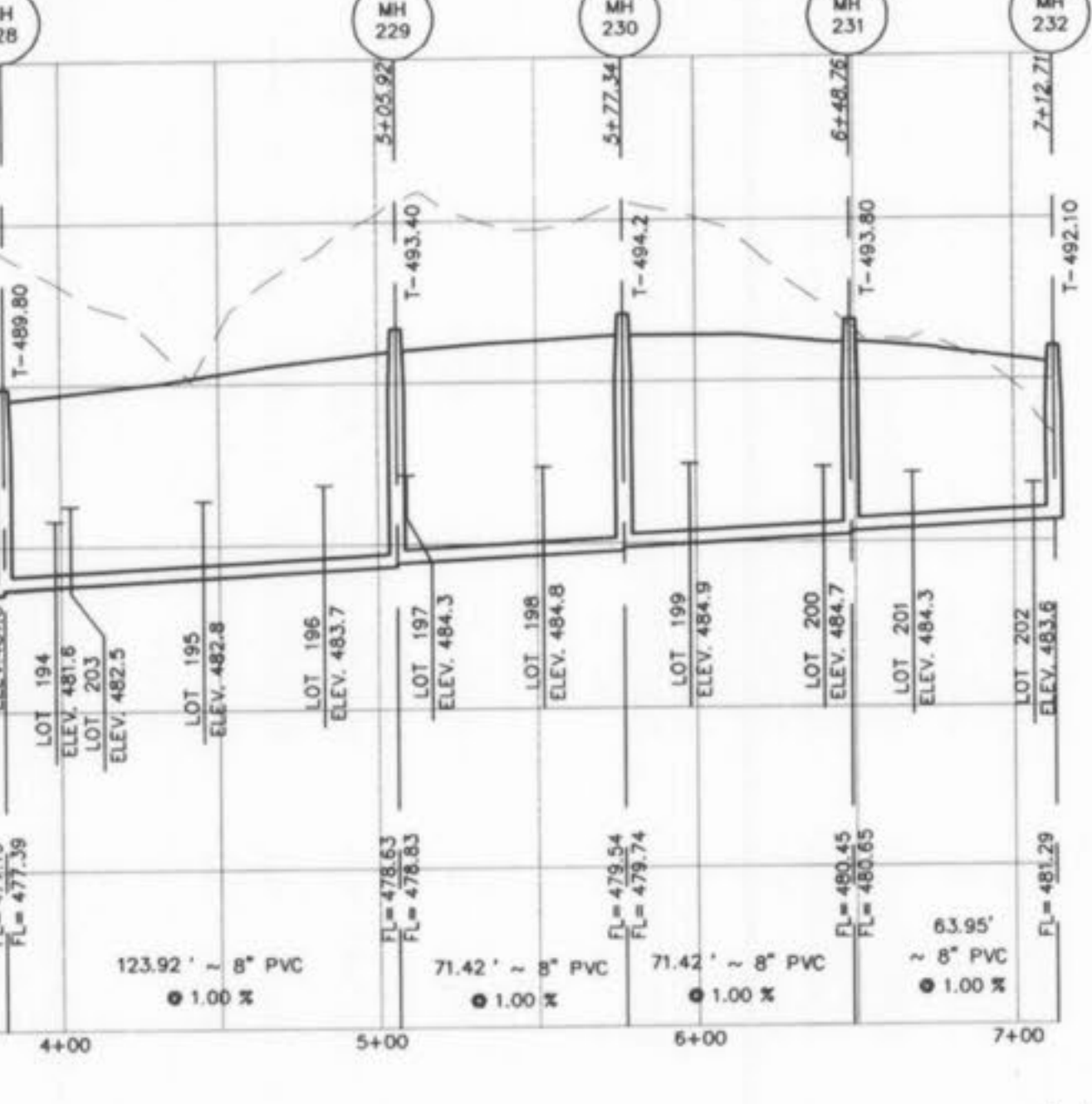
CONTINUED FROM SHEET 28A



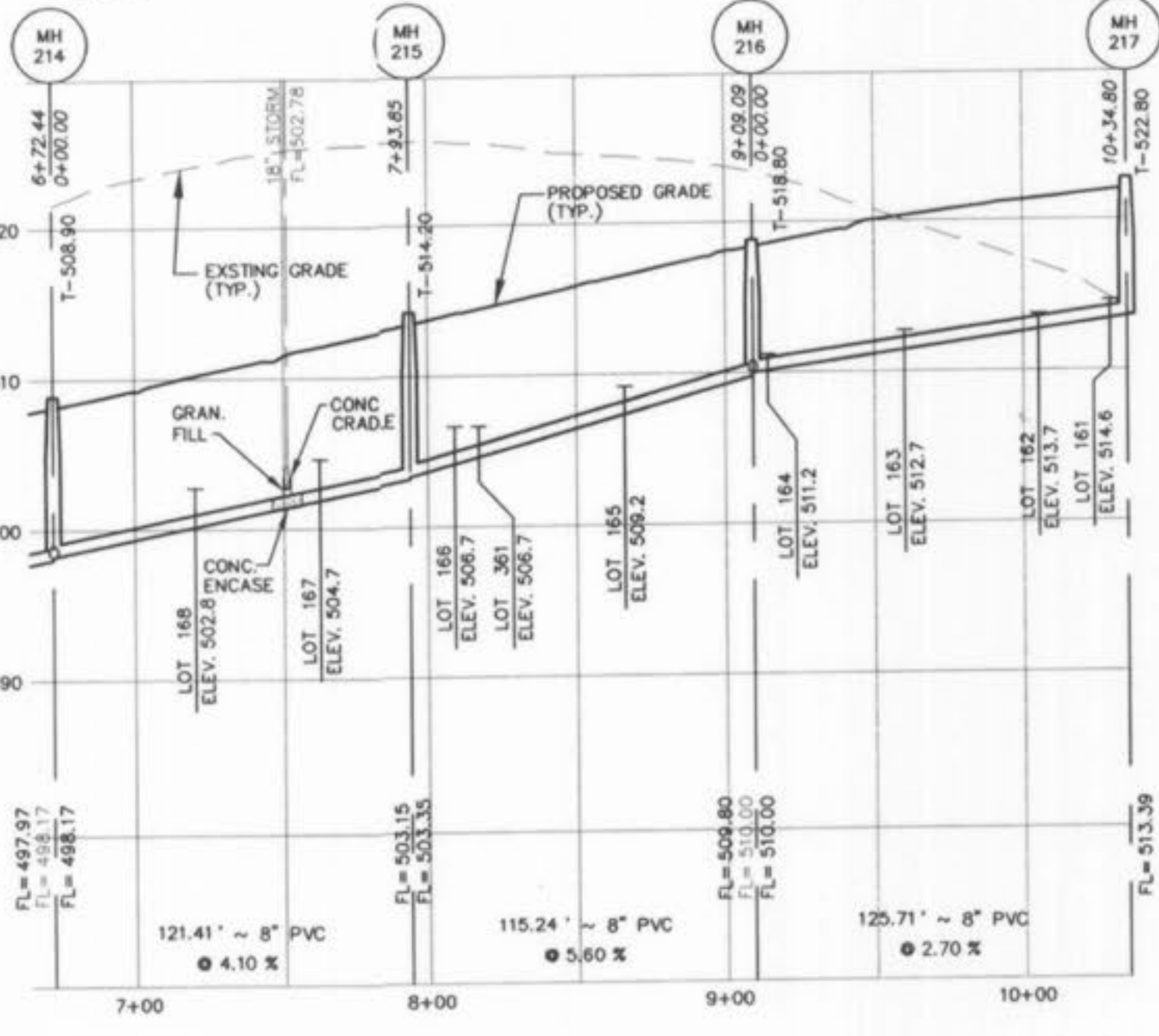
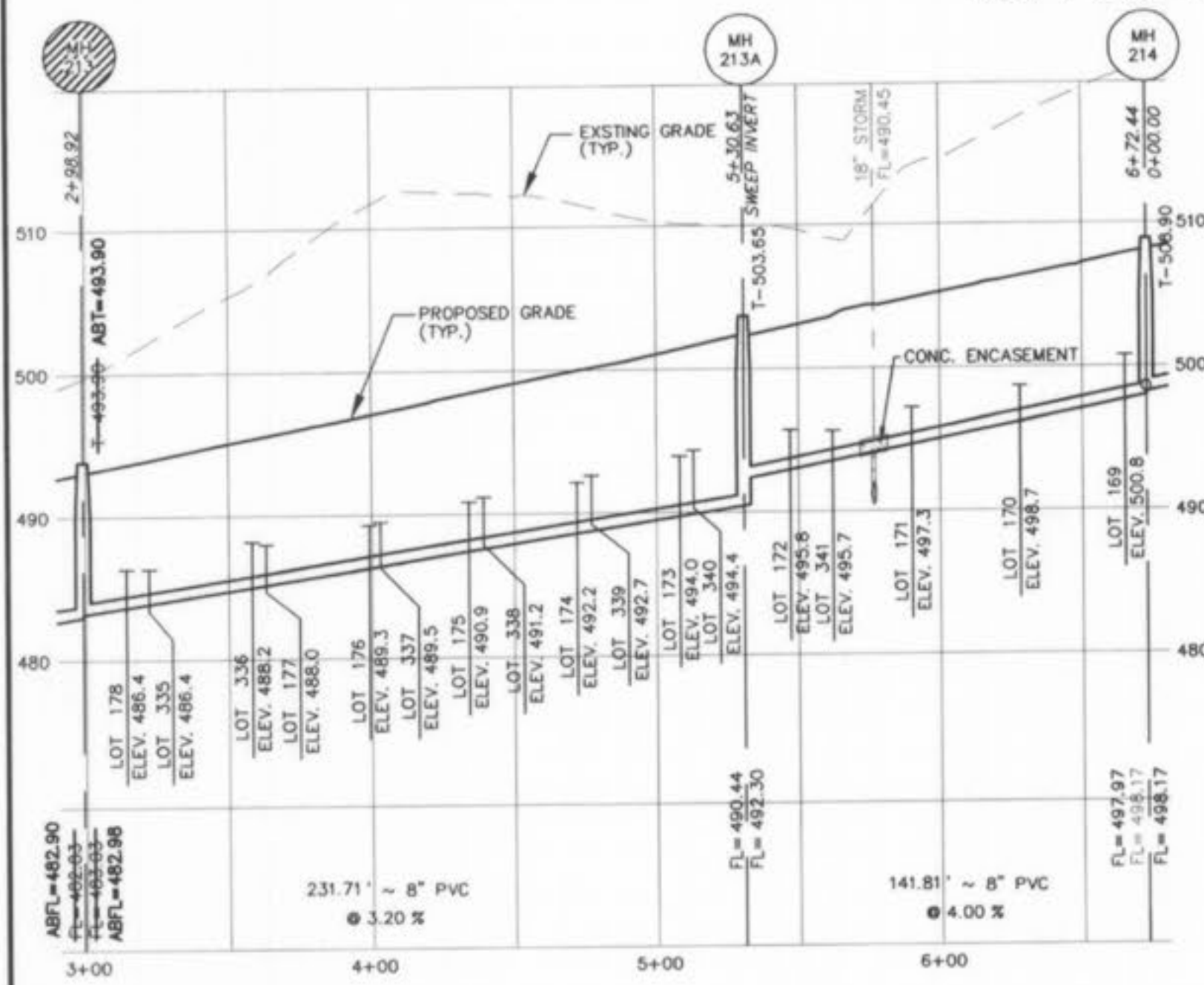
MH 203 - 232



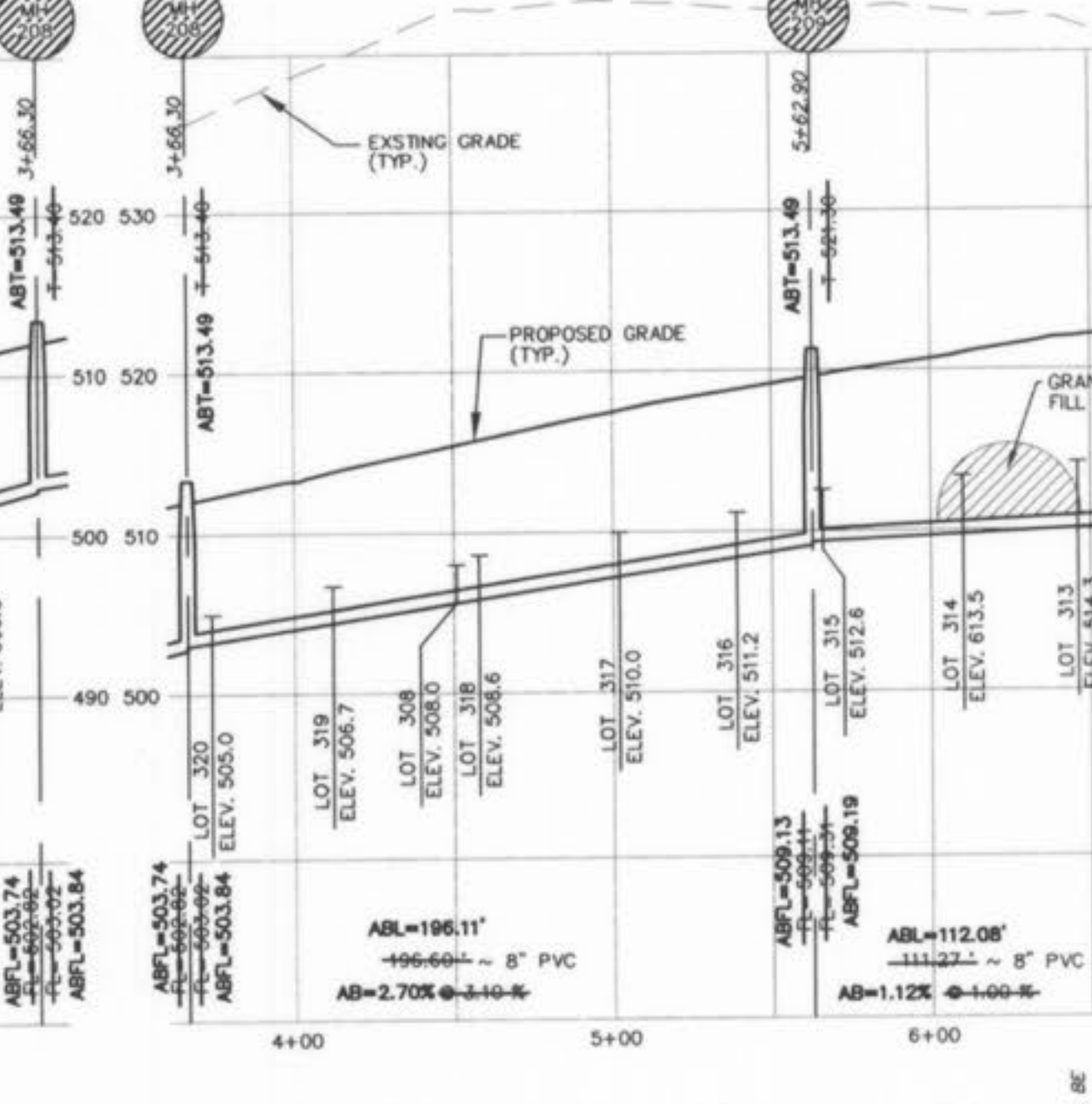
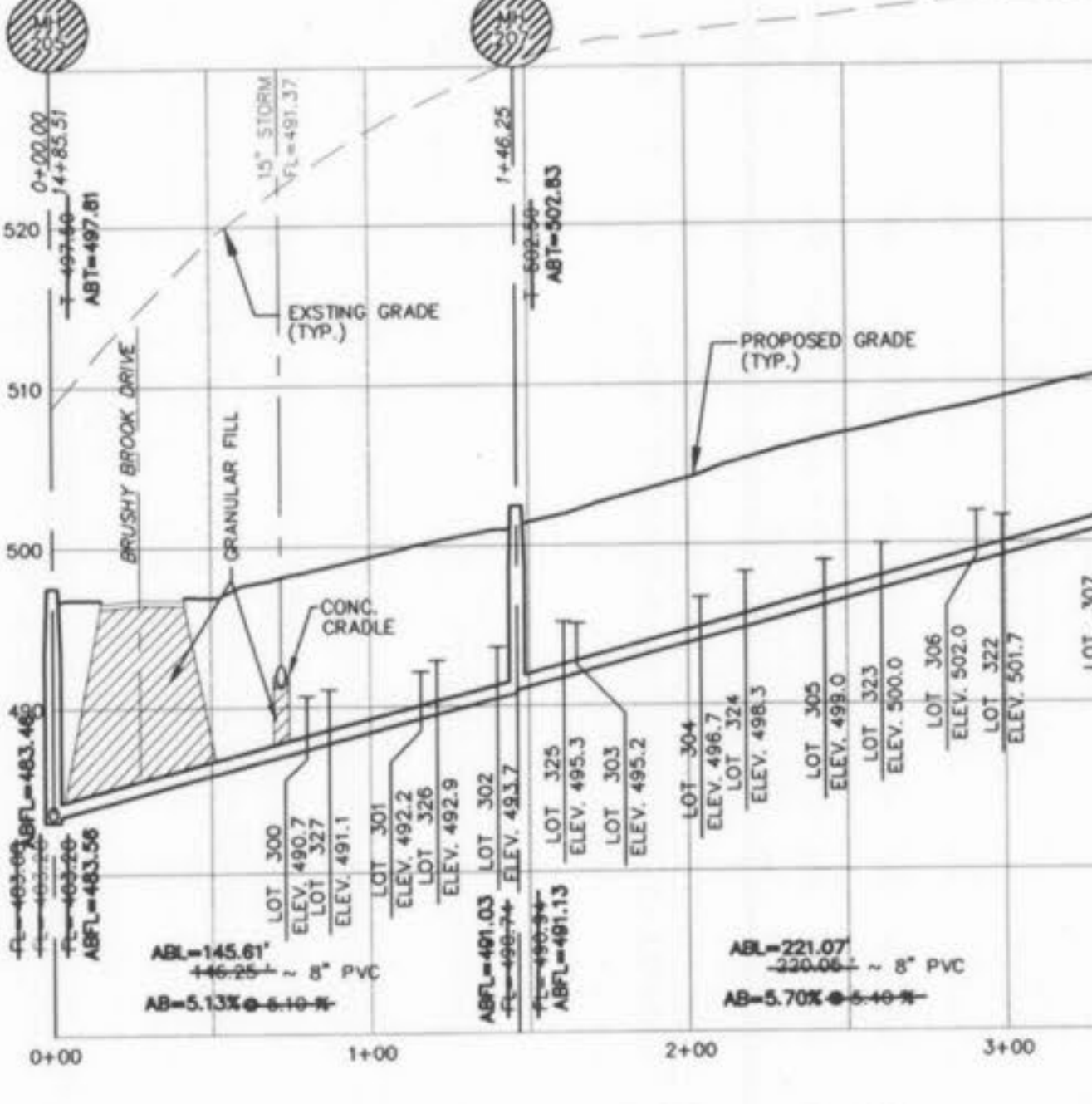
MH 204 - 217



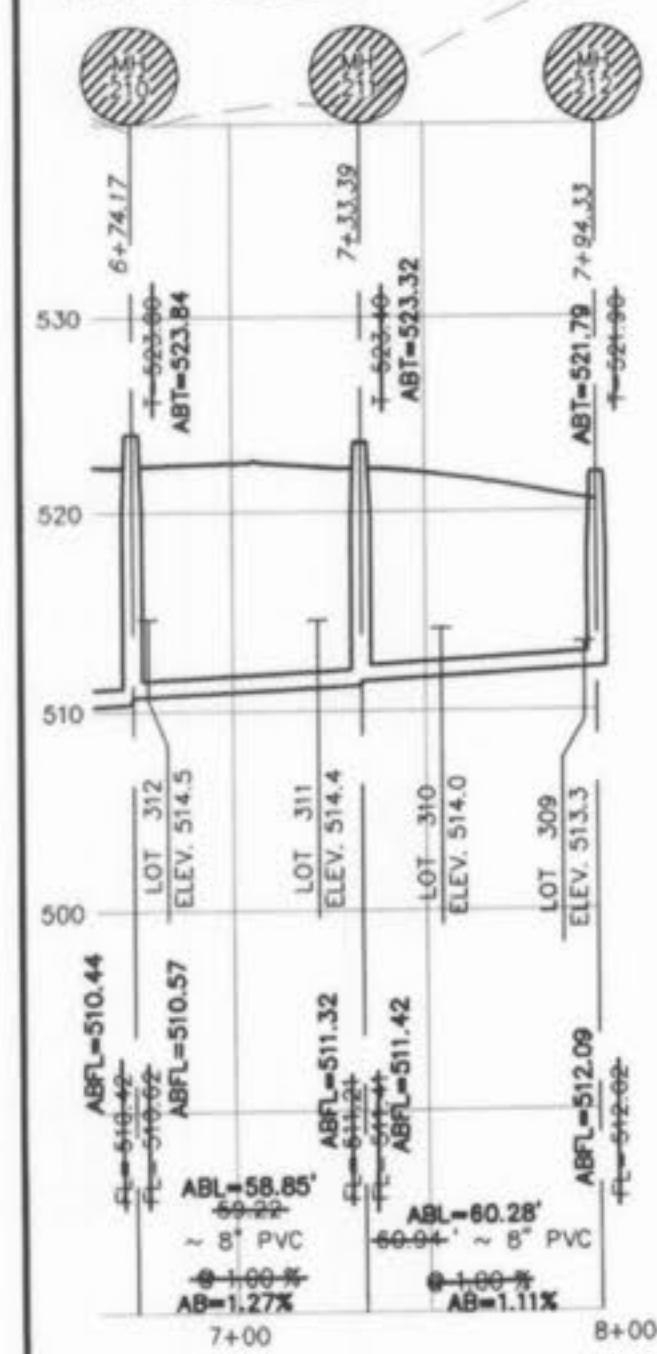
MH 204 - 217



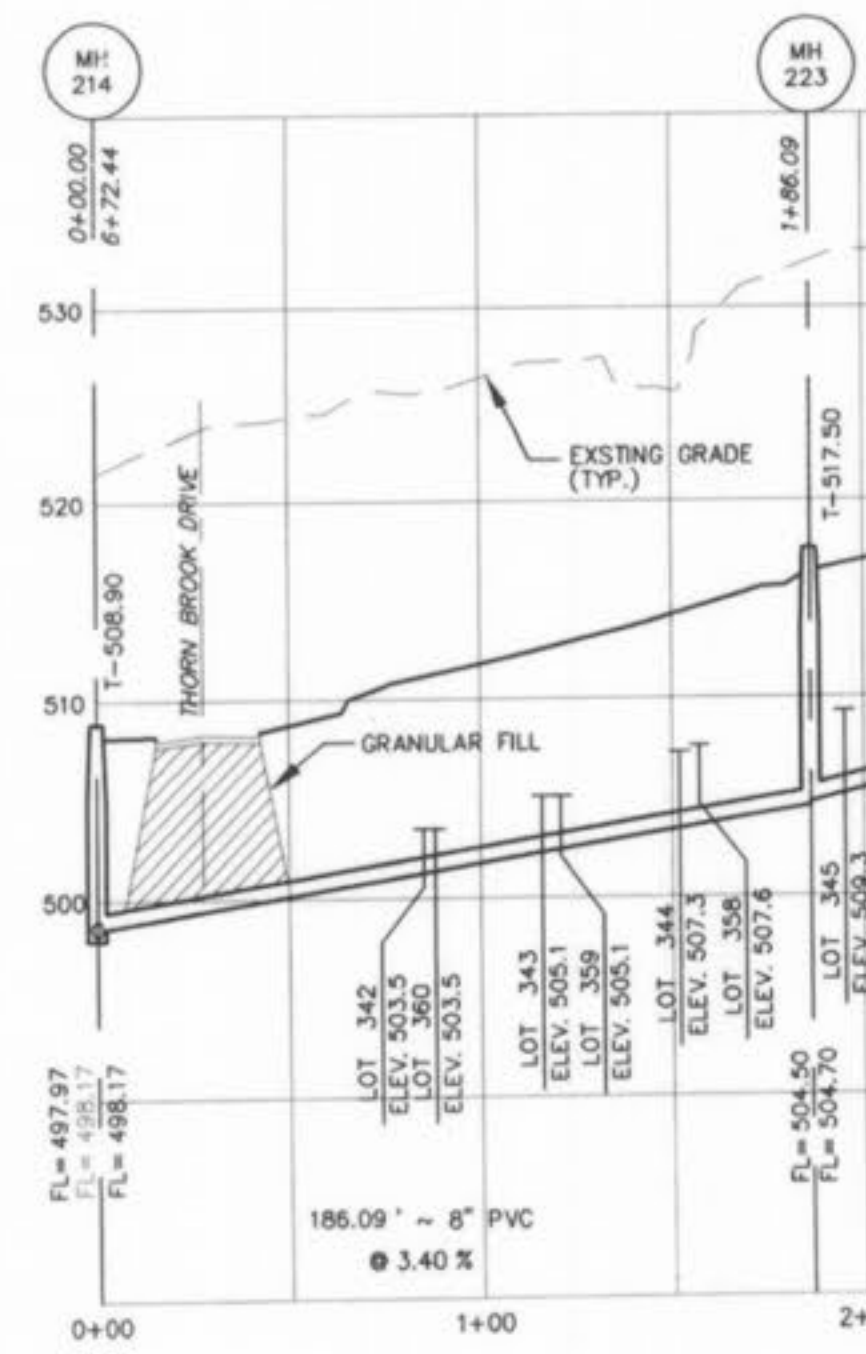
MH 205 - 212



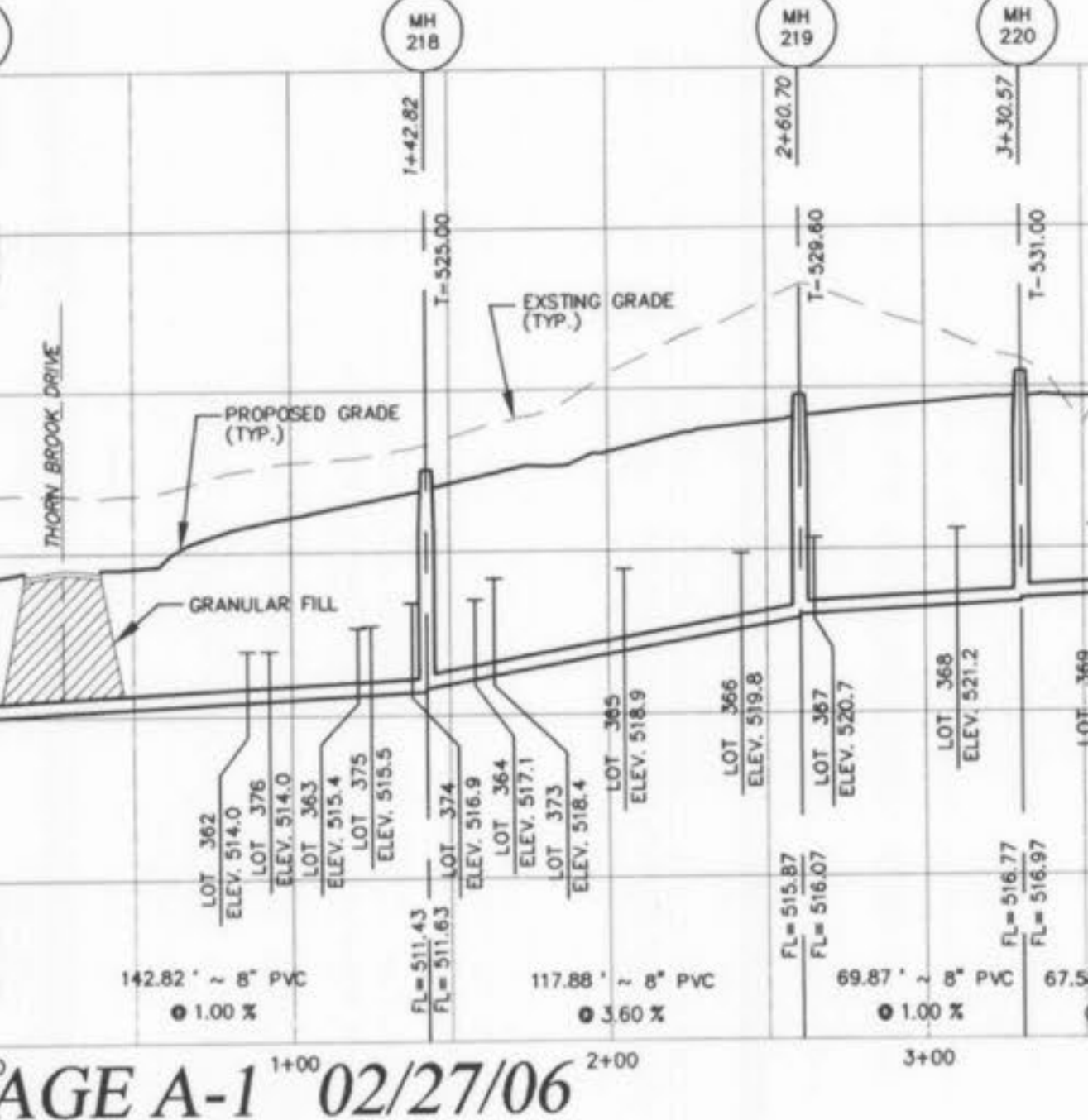
MH 205 - 212



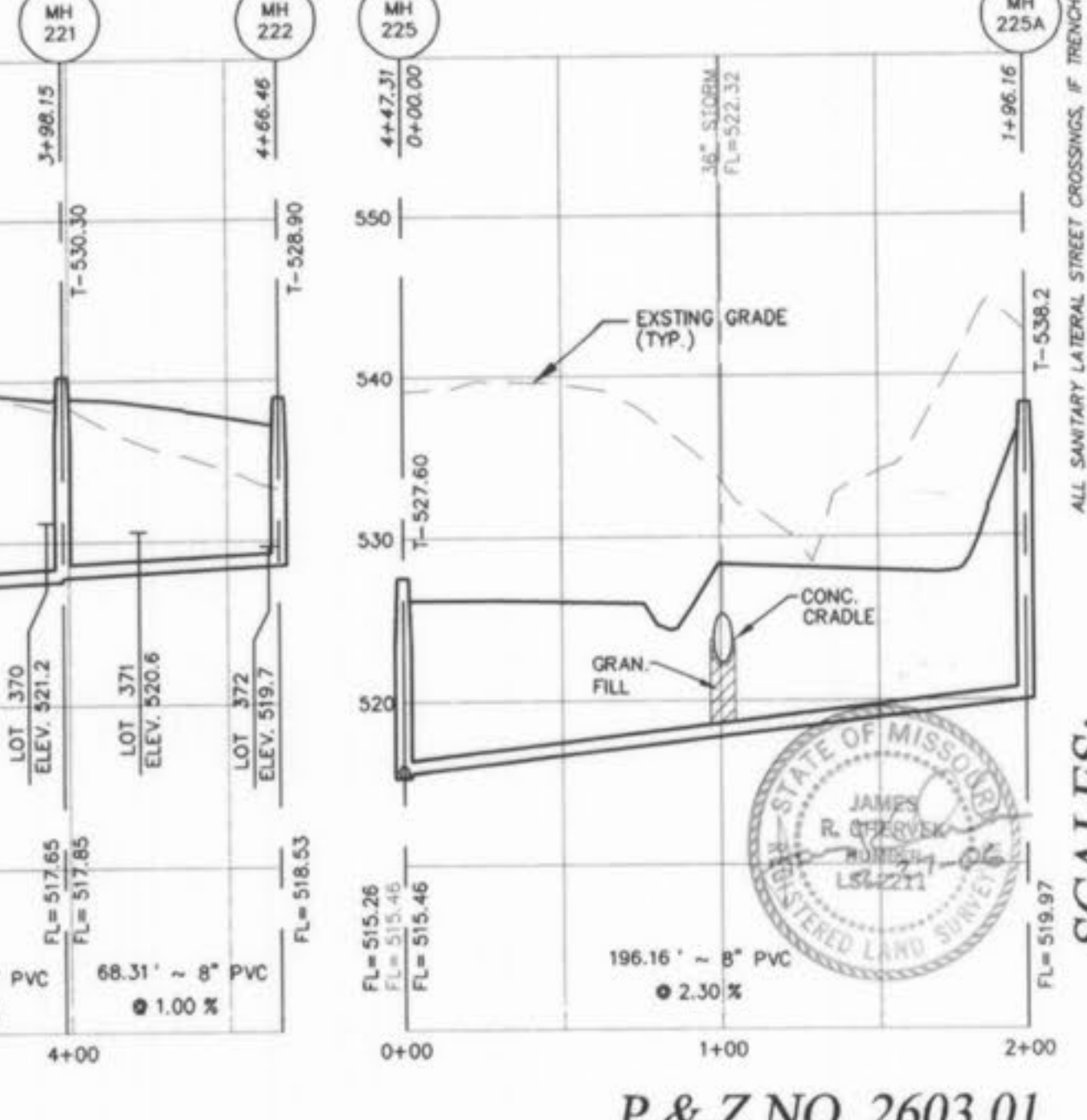
MH 214 - 227



MH 216 - 222



MH 225 - 225A



AS-BUILTS VILLAGE A-1 02/27/06

P & Z NO. 2603.01

SCALES:

HORIZONTAL: 1" = 50'

VERTICAL: 1" = 10'



ALL SANITARY LATERAL STREET CROSSINGS, IF TRENCHED, SHALL BE BACKFILLED WITH GRANULAR MATERIAL (AGGREGATE). THE STORM AND SANITARY SEWERS ARE PARALLEL AND IN THE SAME PLANE. THE LOWER SHALL BE PLACED ON A SHELVE AND THE LOWER SHALL BE BEDDED IN COMPACTED GRANULAR FILL TO THE FLOW LINE OF THE UPPER.

ENGINEERS AUTHENTICATION: The responsibility for professional engineering liability on this project is hereby limited to the set of plans authenticated by the seal, signature, and date hereunder attached. Responsibility is disclaimed for all other engineering plans involved in this project and specifically excludes revisions after this date unless reauthenticated. PICKETT, RAY & SILVER, INC.

Table with columns: REVISIONS, NO., DATE, REV. PER CLIENT, REV. PER CITY COMMENTS, DATED 7/26/05.

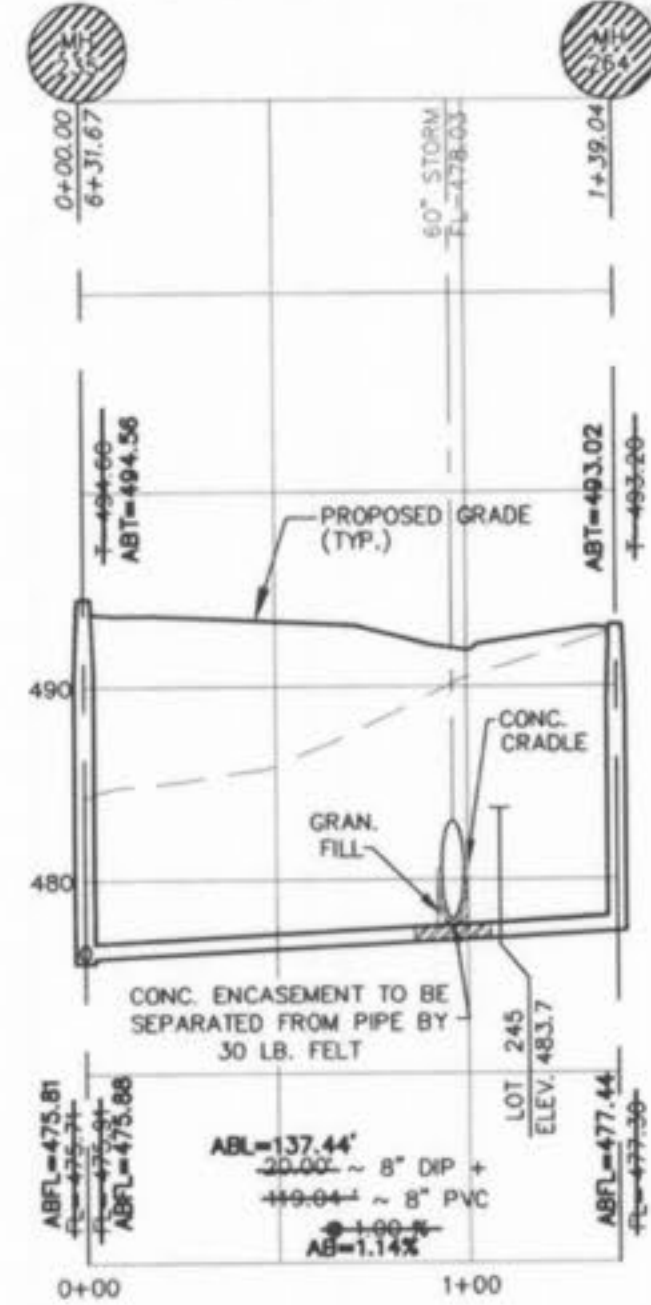
Table with columns: DRAWN, DATE, CHECKED, DATE, PROJECT #, TASK #, BOOK.

PICKETT RAY & SILVER CIVIL ENGINEERS PLANNERS LAND SURVEYORS. 333 Mid Rivers Mall Drive, St. Paul, MD 21088. Phone: (410) 397-1211, Fax: (410) 397-1104.

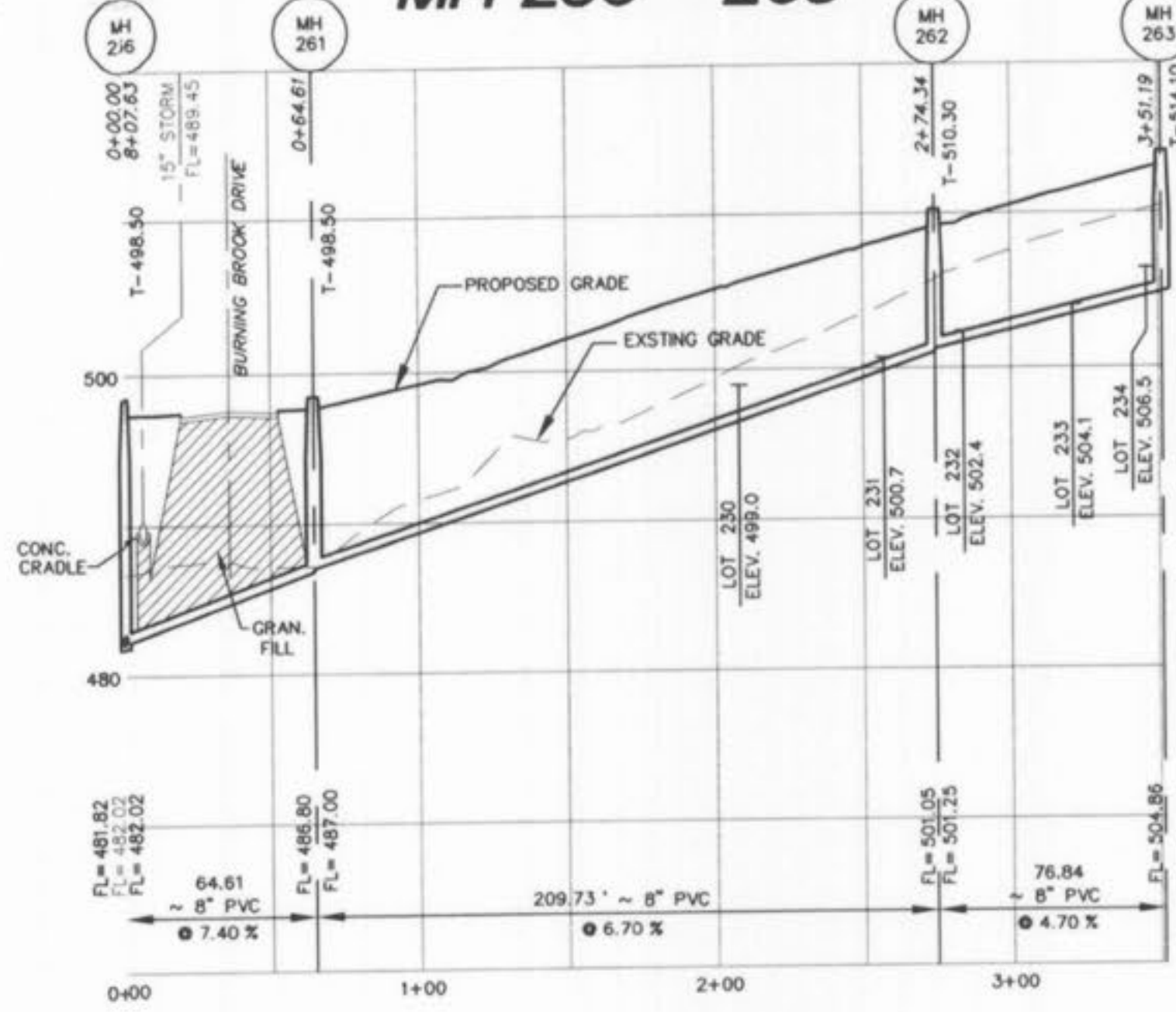
BROOKSIDE VILLAGE A SANITARY PROFILES. Prepared For: SUMMIT POINTE L.C. 219 FOX HILL ROAD, ST. CHARLES, MD 21051. (410) 948-9500.



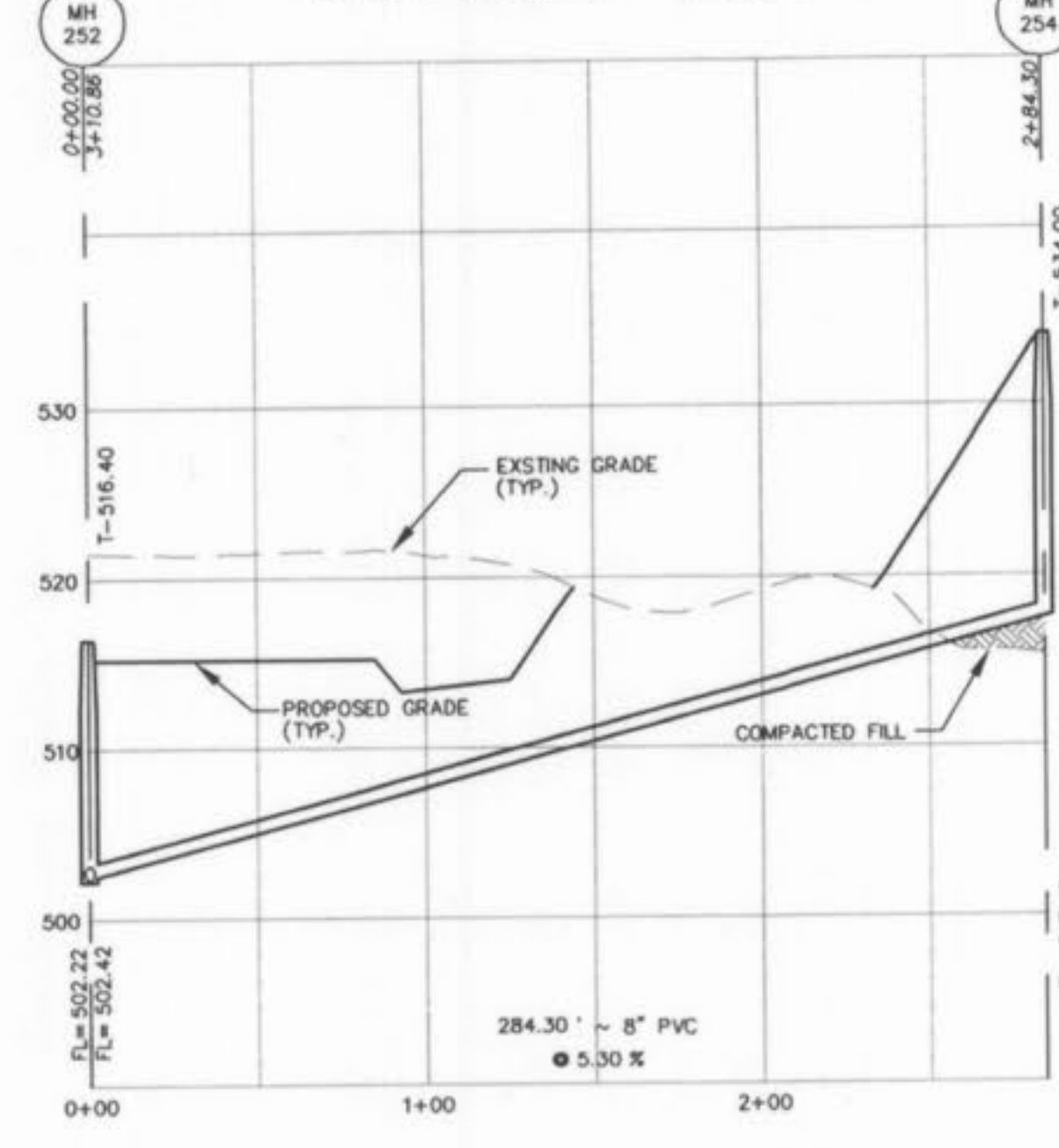
**MH 235 - 264**



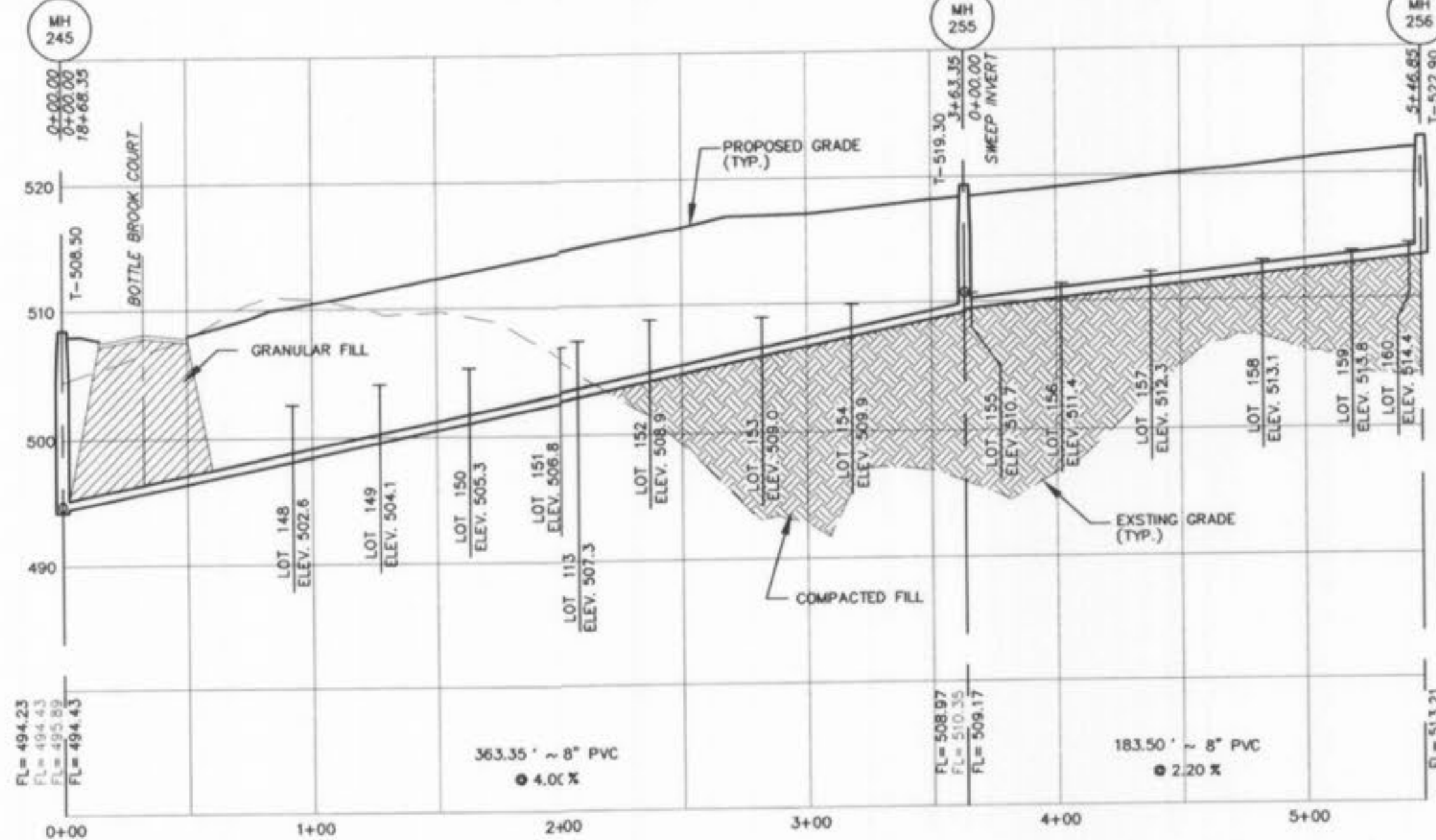
**MH 236 - 263**



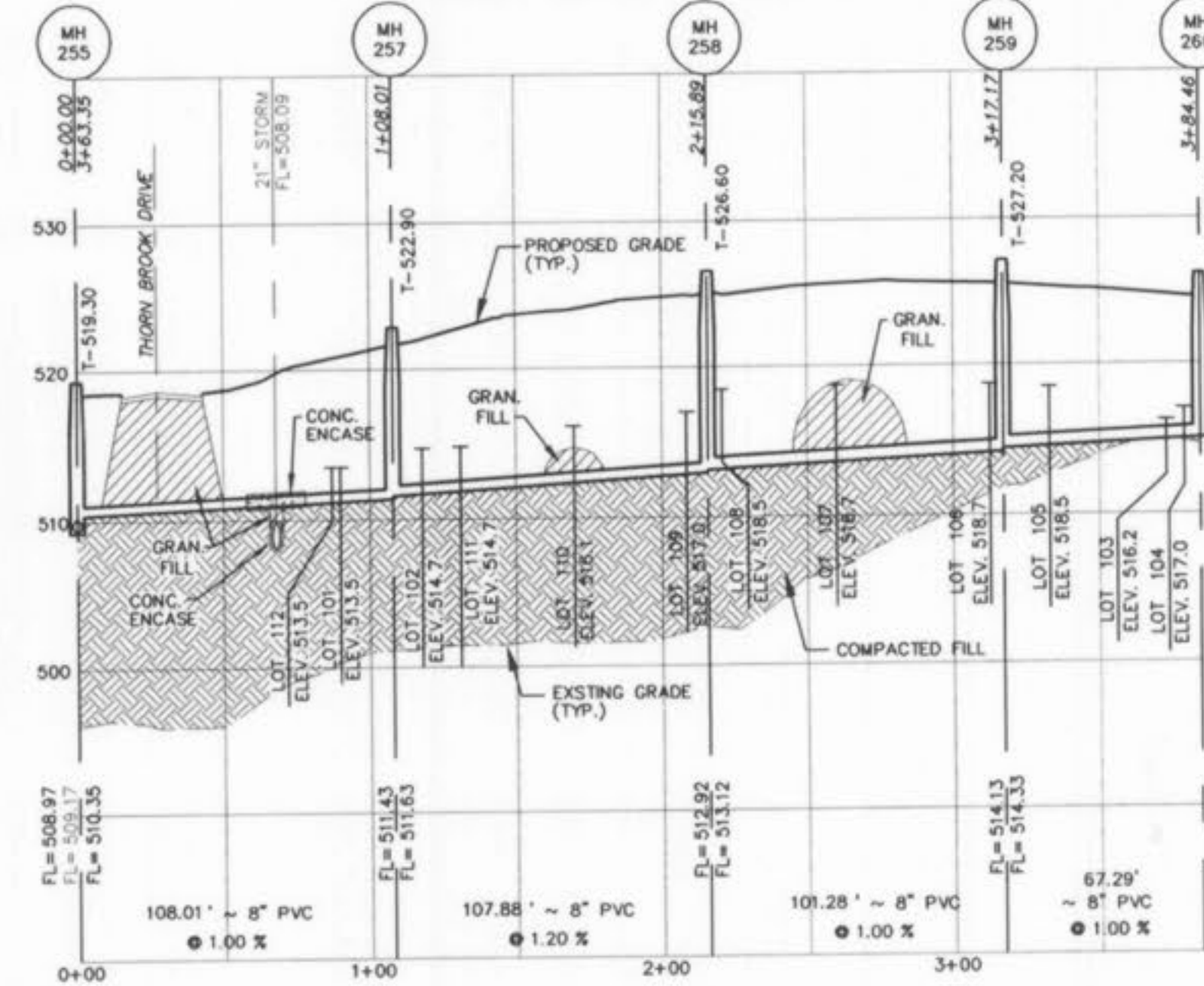
**MH 252 - 254**




**MH 245 - 256**



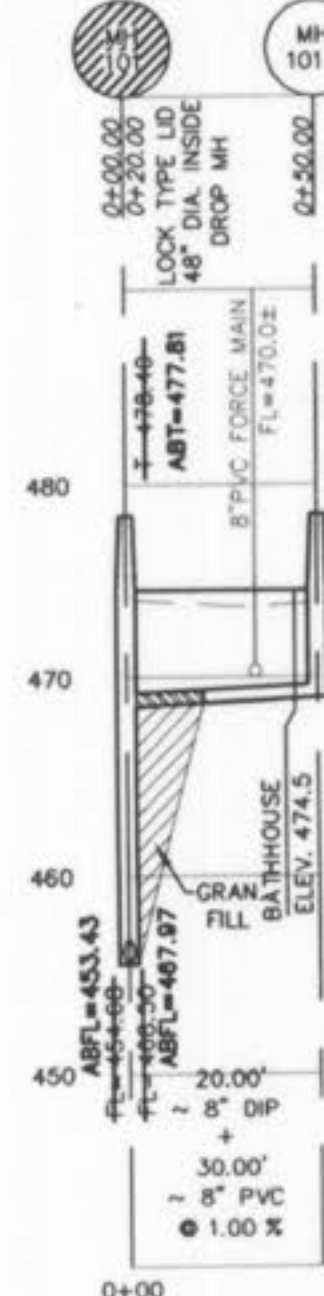
**MH 255 - 260**



**MH 101 - 101A**



SEE SHEET 85B FOR CONTINUATION



**AS-BUILTS VILLAGE A-1 02/27/06**

ALL SANITARY LATERAL STREET CROSSINGS, IF TRENCHED, SHALL BE BACKFILLED WITH GRANULAR MATERIAL (AGGREGATE).  
 IF THE STORM AND OVERDIEG, THE UPPER SHALL BE PLACED ON A SHELF AND THE LOWER SHALL BE BEDDED IN COMPACTED GRANULAR FILL TO THE FLOW LINE OF THE UPPER.  
 STORM SEWERS WHICH CROSS OVER EXISTING OR PROPOSED SANITARY SEWER TRENCHES SHALL BE CRADLED IN CONCRETE (OR ENCASED H.D.P.E.) THROUGH THE FULL WIDTH OF THE SANITARY SEWER TRENCH. THE TRENCH SHALL BE BACKFILLED AND COMPACTED GRANULAR FILL TO THE BOTTOM OF THE CONCRETE CRADLE.



**SCALES:**  
 HORIZONTAL : 1" = 50'  
 VERTICAL : 1" = 10'  
 P & Z NO. 2603.01

**PICKETT RAY & SILVER**  
 CIVIL ENGINEERS  
 PLANNERS  
 LAND SURVEYORS  
 353 Mid Rivers Mall Drive  
 St. Peters, MO 63376  
 Phone (636) 397-1211  
 Fax (636) 397-1104

**BROOKSIDE VILLAGE A**  
 SANITARY PROFILES  
 Prepared For:  
**SUMMIT POINTE L.C.**  
 239 FOX HILL ROAD  
 MO. 63091  
 (636) 340-9300

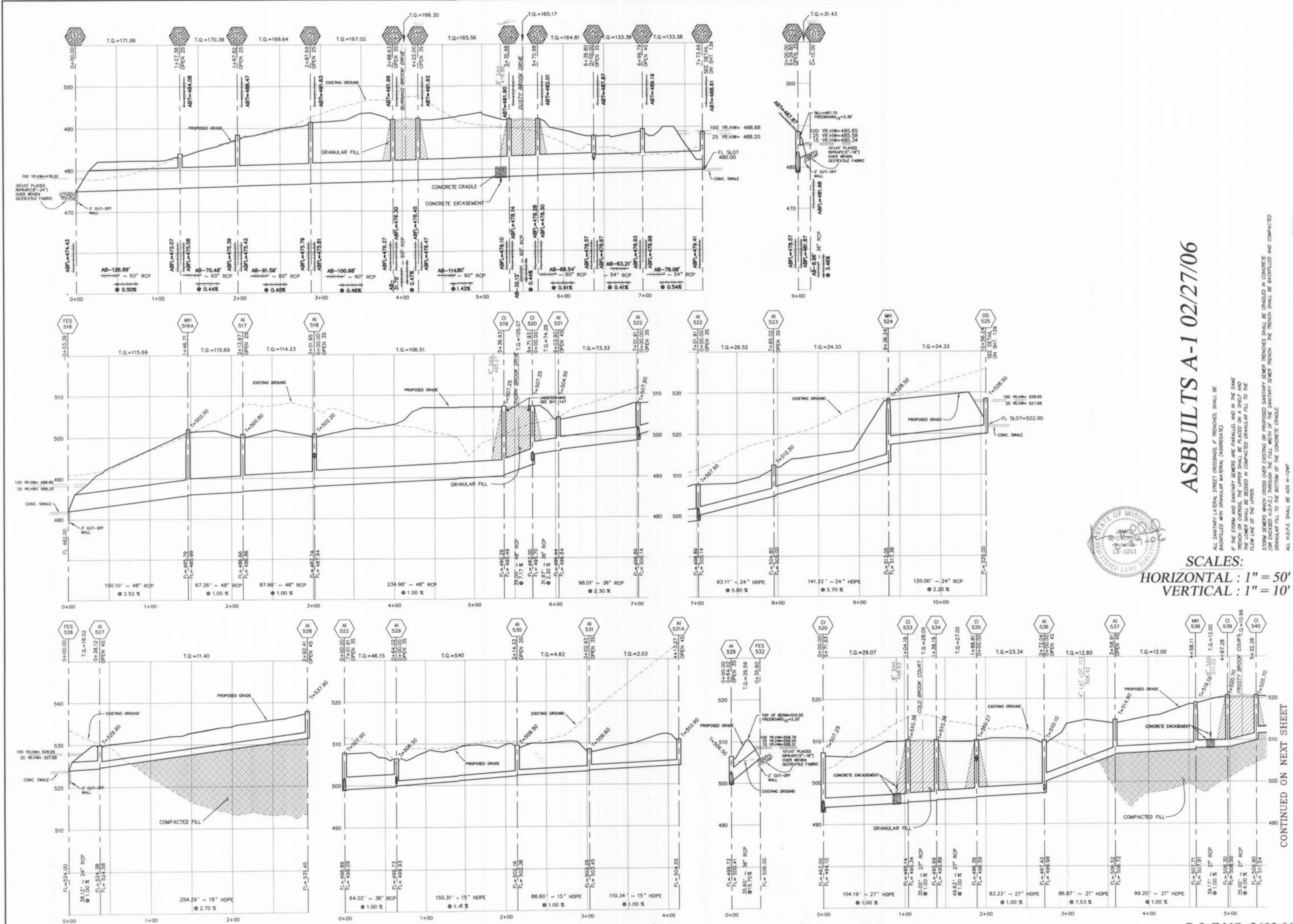
REVISIONS	NO.	DATE	REV. PER CLIENT	REV. PER CITY COMMENTS
	1	6/14/05		
	2	8/11/05		
	3	9/19/05		

**ENGINEERS AUTHENTICATION**  
 The responsibility for professional engineering liability on this project is hereby limited to the set of plans authorized by the seal, signature, and date hereunder attached. Responsibility is disclaimed for all other engineering plans involved in this project and specifically excludes revisions after this date unless reauthorized.  
 PICKETT, RAY & SILVER, INC

DRAWN MAK	DATE FEB, 2005
CHECKED DWD	DATE FEB, 2005
PROJECT # 03029.SUPO.01R	TASK # 002 FIELD BOOK

BROOKSIDE VILLAGE A  
 SANITARY PROFILES  
 SHEET 30A OF 149  
 © Copyright 2005 by Pickett, Ray & Silver Inc.  
 01/4  
 Brookside Village A - As-builts





# ASBUILTS A-1 02/27/06

ALL SANITARY LATERAL STREET CROSSINGS, IF TRENCHED, SHALL BE BACKFILLED WITH GRANULAR MATERIAL (AGGREGATE).  
 IF THE TRENCH AND SANITARY SEWERS ARE PARALLEL AND IN THE SAME TRENCH OR CROSSING, THE UPPER SHALL BE PLACED ON A SLOPE AND THE LOWER SHALL BE PLACED IN COMPACTED GRANULAR FILL TO THE FLOW LINE OF THE UPPER.  
 STORM SEWERS WHICH CROSS OVER EXISTING OR PROPOSED SANITARY SEWER TRENCHES SHALL BE GRADED IN CONCRETE (OR ENCASED IN CONCRETE) AND THE SANITARY SEWER TRENCH SHALL BE BACKFILLED AND COMPACTED GRANULAR FILL TO THE BOTTOM OF THE CONCRETE CRADLE.  
 ALL H.D.P.E. SHALL BE ADS N-12M



**SCALES:**  
 HORIZONTAL : 1" = 50'  
 VERTICAL : 1" = 10'

CONTINUED ON NEXT SHEET

P & Z NO. 2603.01

**PICKETT RAY & SILVER**  
 CIVIL ENGINEERS  
 PLANNERS  
 LAND SURVEYORS  
 333 Mid Rivers Mall Drive  
 St. Peters, MO 63376  
 Phone (636) 397-1211  
 Fax (636) 397-1104

**BROOKSIDE VILLAGE A**  
 STORM PROFILES  
 SUMMIT POINTE L.C.  
 Prepared For:  
 SUMMIT POINTE L.C.  
 239 FOX HILL ROAD  
 MO. 63301  
 (636) 940-9300

REV. NO.	DATE	REV. PER CLIENT	REV. PER CITY COMMENTS
1	6/14/05		REV. PER CITY COMMENTS 7/26/05
2	6/14/05		REV. PER CITY COMMENTS 7/26/05
3	9/19/05		REV. PER CITY COMMENTS 9/12/05
6	2/27/06		STORM ASBUILTS

**ENGINEERS AUTHENTICATION**  
 The responsibility for professional engineering liability on this project is hereby limited to the set of plans authenticated by the seal, signature, and date hereunder attached. Responsibility is disclaimed for all other engineering plans involved in this project and specifically excludes revisions after this date unless reauthenticated.  
 PICKETT, RAY & SILVER, INC.

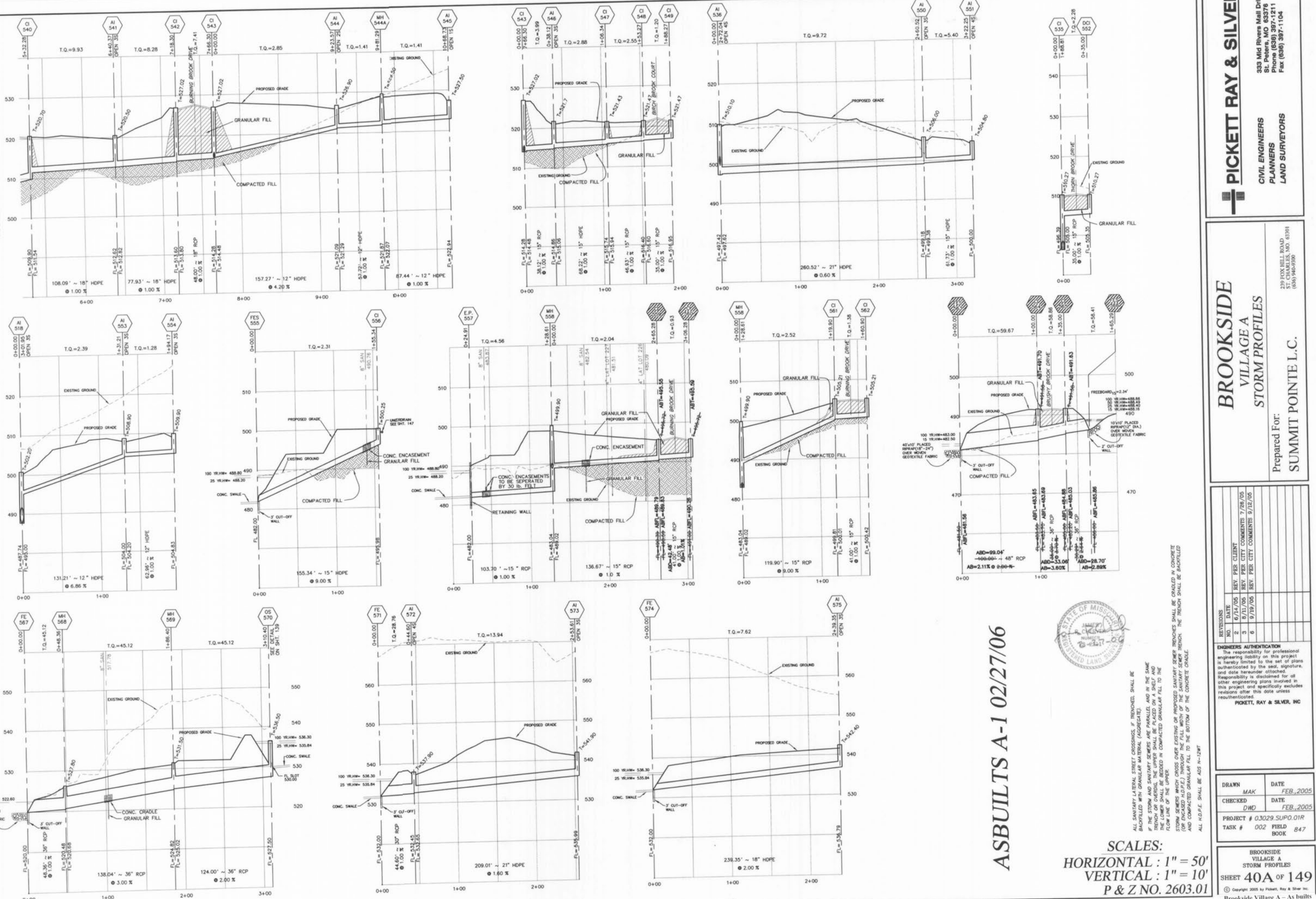
DRAWN	MAK	DATE	FEB., 2005
CHECKED	DWD	DATE	FEB., 2005
PROJECT #	03029 SUPP. 01R		
TASK #	002 FIELD BOOK 847		

BROOKSIDE VILLAGE A STORM PROFILES  
 SHEET 39A OF 149  
 Copyright 2005 by Pickett, Ray & Silver, Inc.  
 Brookside Village A - As built



\\server\projects\03029\dwg\03029-STORM PROFILES.dwg, 7/12/2006 1:26:15 PM, GARY MEYER

CONTINUED FROM PREVIOUS SHEET



ASBUILTS A-1 02/27/06



ALL SANITARY LATERAL STREET CROSSINGS, IF TRENCHED, SHALL BE BACKFILLED WITH GRANULAR MATERIAL (AGGREGATE). IF THE STORM AND SANITARY SEWERS ARE PARALLEL, AND IN THE SAME TRENCH OR OVERS, THE UPPER SHALL BE PLACED ON A SHELVE AND THE LOWER SHALL BE BEDDED IN COMPACTED GRANULAR FILL TO THE FLOW LINE OF THE UPPER.  
 STORM SEWERS WHICH CROSS OVER EXISTING OR PROPOSED SANITARY SEWER PROFILES SHALL BE GRADED IN CONCRETE (OR ENCASED IN D.P.C.) THROUGH THE FULL WIDTH OF THE SANITARY SEWER TRENCH. THE TRENCH SHALL BE BACKFILLED AND COMPACTED GRANULAR FILL TO THE BOTTOM OF THE CONCRETE GRADE.  
 ALL H.D.P.E. SHALL BE ADS N-12M7.

SCALES:  
 HORIZONTAL : 1" = 50'  
 VERTICAL : 1" = 10'  
 P & Z NO. 2603.01

REV. NO.	DATE	REV. PER CLIENT	REV. PER CITY COMMENTS
1	6/14/05		7/28/05
2	8/11/05		9/12/05
3	9/19/05		
6			

**ENGINEERS AUTHENTICATION**  
 The responsibility for professional engineering liability on this project is hereby limited to the set of plans authorized by the seal, signature, and date hereunder attached. Responsibility is disclaimed for all other engineering plans involved in this project and specifically excludes revisions after this date unless reauthenticated.  
 PICKETT, RAY & SILVER, INC

DRAWN	DATE
MAK	FEB, 2005
CHECKED	DATE
DWD	FEB, 2005

PROJECT # 03029 SUPD.01R  
 TASK # 002 FIELD BOOK 847

BROOKSIDE VILLAGE A STORM PROFILES  
 SHEET 40A OF 149  
 © Copyright 2005 by Pickett, Ray & Silver, Inc.  
 Brookside Village A - As built 12/4

**PICKETT RAY & SILVER**  
 CIVIL ENGINEERS  
 PLANNERS  
 LAND SURVEYORS

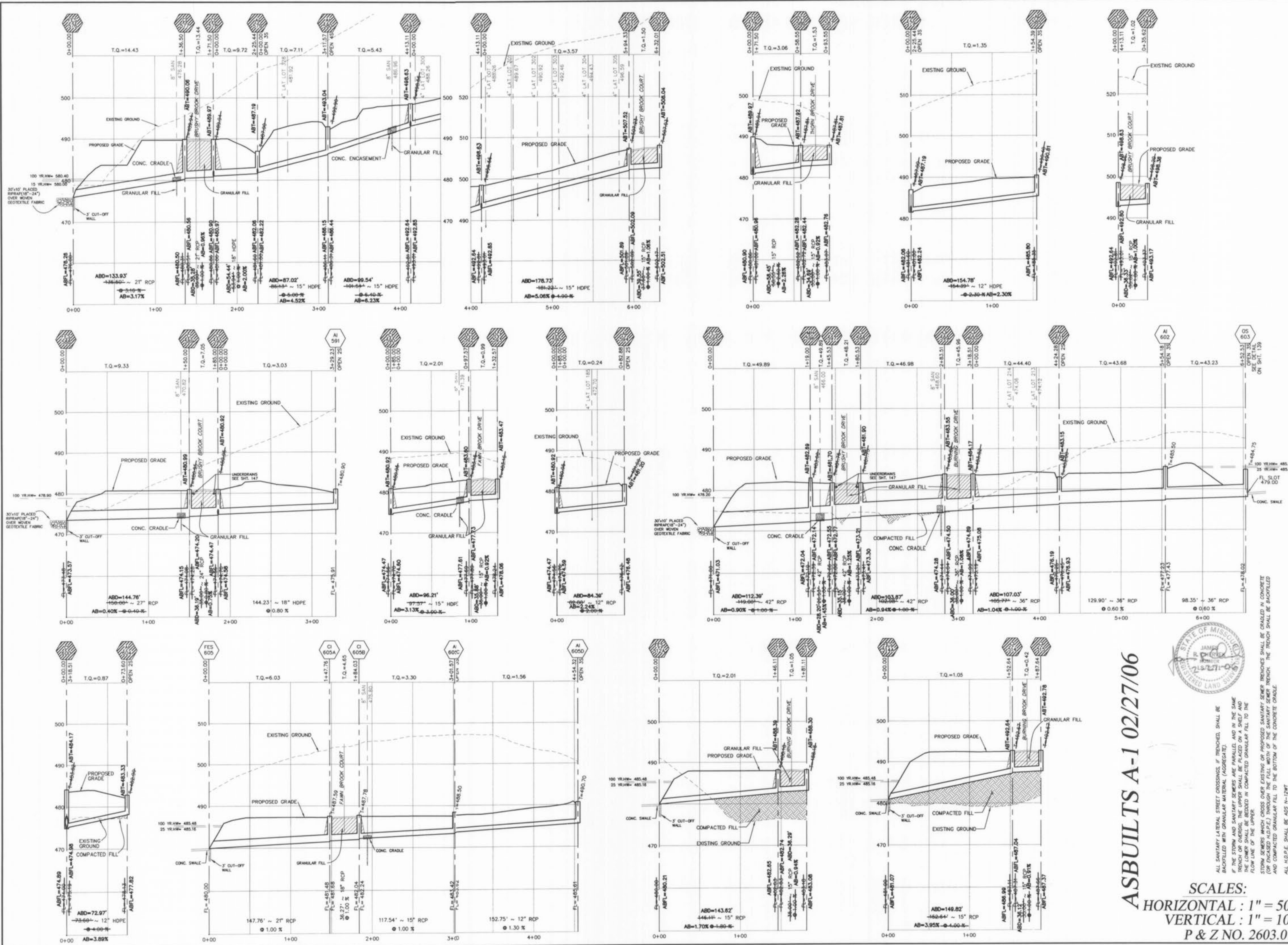
335 Mid Rivers Mall Drive  
 St. Peters, MO 63376  
 Phone (636) 397-1211  
 Fax (636) 397-1104

**BROOKSIDE VILLAGE A STORM PROFILES**

Prepared For:  
**SUMMIT POINTE L.C.**

239 FOX HILL ROAD  
 ST. CHARLES, MO. 63101  
 (636) 540-9390





# ASBUILTS A-1 02/27/06



ALL SANITARY LATERAL STREET CROSSINGS, IF TRENCHED, SHALL BE BACKFILLED WITH GRANULAR MATERIAL (AGGREGATE). IF THE STORM AND SANITARY SEWERS ARE PARALLEL AND IN THE SAME TRENCH OR CROSSING, THE UPPER SHALL BE PLACED ON A SHELVE AND THE LOWER SHALL BE BEDDED IN COMPACTED GRANULAR FILL TO THE FLOW LINE OF THE UPPER.

STORM SEWERS WHICH CROSS OVER EXISTING OR PROPOSED SANITARY SEWER TRENCHES SHALL BE GRADED IN CONCRETE (OR ENCASED H.D.P.E.) THROUGH THE FULL WIDTH OF THE SANITARY SEWER TRENCH. THE TRENCH SHALL BE BACKFILLED AND COMPACTED GRANULAR FILL TO THE BOTTOM OF THE CONCRETE CRADLE.

ALL H.G.P.E. SHALL BE ADS N-12W

**SCALES:**  
**HORIZONTAL : 1" = 50'**  
**VERTICAL : 1" = 10'**  
**P & Z NO. 2603.01**

**PICKETT RAY & SILVER**  
 CIVIL ENGINEERS  
 PLANNERS  
 LAND SURVEYORS

333 Mid Rivers Mall Drive  
 St. Peters, MO 63376  
 Phone (636) 397-1211  
 Fax (636) 397-1104

**BROOKSIDE VILLAGE A STORM PROFILES**

239 FOX HILL ROAD  
 ST. CHARLES, MO. 63101  
 (636) 940-9390

Prepared For:  
**SUMMIT POINTE L.C.**

REVISIONS	NO.	DATE	REV. PER CLIENT
	1	8/14/05	REV. PER CITY COMMENTS 7/29/05
	2	8/11/05	REV. PER CITY COMMENTS 7/29/05
	3	9/19/05	REV. PER CITY COMMENTS 9/12/05
	6		

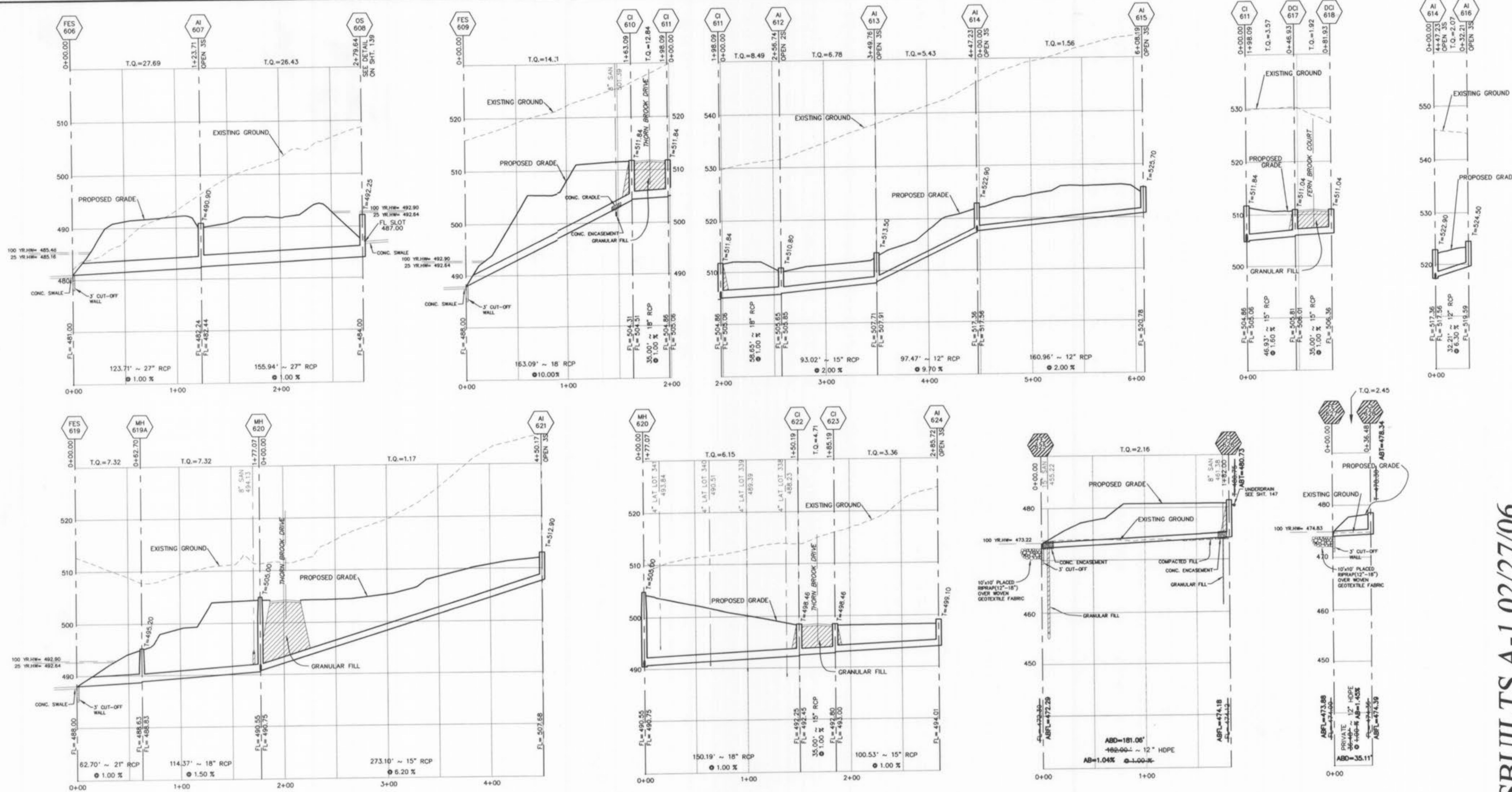
**ENGINEERS AUTHENTICATION**  
 The responsibility for professional engineering liability on this project is hereby limited to the set of plans authenticated by the seal, signature, and date hereunder attached. Responsibility is declined for all other engineering plans involved in this project and specifically excludes revisions after this date unless reauthenticated.

PICKETT, RAY & SILVER, INC.

DRAWN	MAK	DATE	FEB, 2005
CHECKED	DWD	DATE	FEB, 2005
PROJECT #	03029 SUPD.01R		
TASK #	002	FIELD BOOK	847



3:\senv\p\Projects\03029\dwg\03029-Storm Profiles.dwg, 7/12/2006 1:25:41 PM, GARY MEYER



# ASBUILTS A-1 02/27/06

ALL SANITARY LATERAL STREET CROSSINGS, IF REMOVED, SHALL BE BACKFILLED WITH GRANULAR MATERIAL (AGGREGATE).  
 IF THE STORM AND SANITARY SEWERS ARE PARALLEL AND IN THE SAME TRENCH OR OVERHEAD, THE TRENCH SHALL BE BACKFILLED WITH GRANULAR FILL TO THE FLOW LINE OF THE UPPER TRENCH.  
 STORM SEWERS WHICH CROSS OVER EXISTING OR PROPOSED SANITARY SEWER TRENCHES SHALL BE GRADED IN CONCRETE (OR ENCASED H.D.P.E.) THROUGH THE FULL WIDTH OF THE SANITARY SEWER TRENCH, AND COMPACTED GRANULAR FILL TO THE BOTTOM OF THE CONCRETE GRADE.  
 ALL H.D.P.E. SHALL BE ADS 11-12WT



**SCALES:**  
 HORIZONTAL : 1" = 50'  
 VERTICAL : 1" = 10'  
 P & Z NO. 2603.01

**PICKETT RAY & SILVER**  
 CIVIL ENGINEERS  
 PLANNERS  
 LAND SURVEYORS

333 Mid Rivers Mall Drive  
 St. Peters, MO 63376  
 Phone (636) 397-1211  
 Fax (636) 397-1104

**BROOKSIDE VILLAGE A STORM PROFILES**

219 FOX HILL ROAD  
 ST. CHARLES, MO 63101  
 (636) 949-9306

Prepared For:  
**SUMMIT POINTE L.C.**

REVISIONS	NO.	DATE	REV. PER CLIENT	REV. PER CITY COMMENTS
	1	6/14/05		7/26/05
	2	6/14/05		7/26/05
	3	8/11/05		9/12/05
	4	9/19/05		
	5			
	6			

**ENGINEERS AUTHENTICATION**  
 The responsibility for professional engineering liability on this project is hereby limited to the set of plans authenticated by the seal, signature, and date hereunder attached. Responsibility is disclaimed for all other engineering plans involved in this project and specifically excludes revisions after this date unless reauthenticated.  
**PICKETT, RAY & SILVER, INC.**

DRAWN	DATE
MAK	FEB, 2005
CHECKED	DATE
DWD	FEB, 2005

PROJECT # 03029\_SUPO.01R  
 TASK # 002 FIELD BOOK 847