

UTILITY NOTE:
 UNDERGROUND FACILITY STRUCTURES AND UTILITIES HAVE BEEN PLOTTED FROM AVAILABLE SURVEYS AND RECORDED INFORMATION AND, THEREFORE, THEIR LOCATIONS MUST BE CONSIDERED APPROXIMATE ONLY. VERIFICATION OF LOCATION OF ALL UNDERGROUND STRUCTURES AND FACILITIES EITHER SHOWN OR NOT SHOWN ON THESE PLANS, SHALL BE THE RESPONSIBILITY OF THE CONTRACTOR.

UNZONED
 N/F
 CHARLES C. GUTHRIE, JR.
 ET-AL
 496/107

OUTLOT

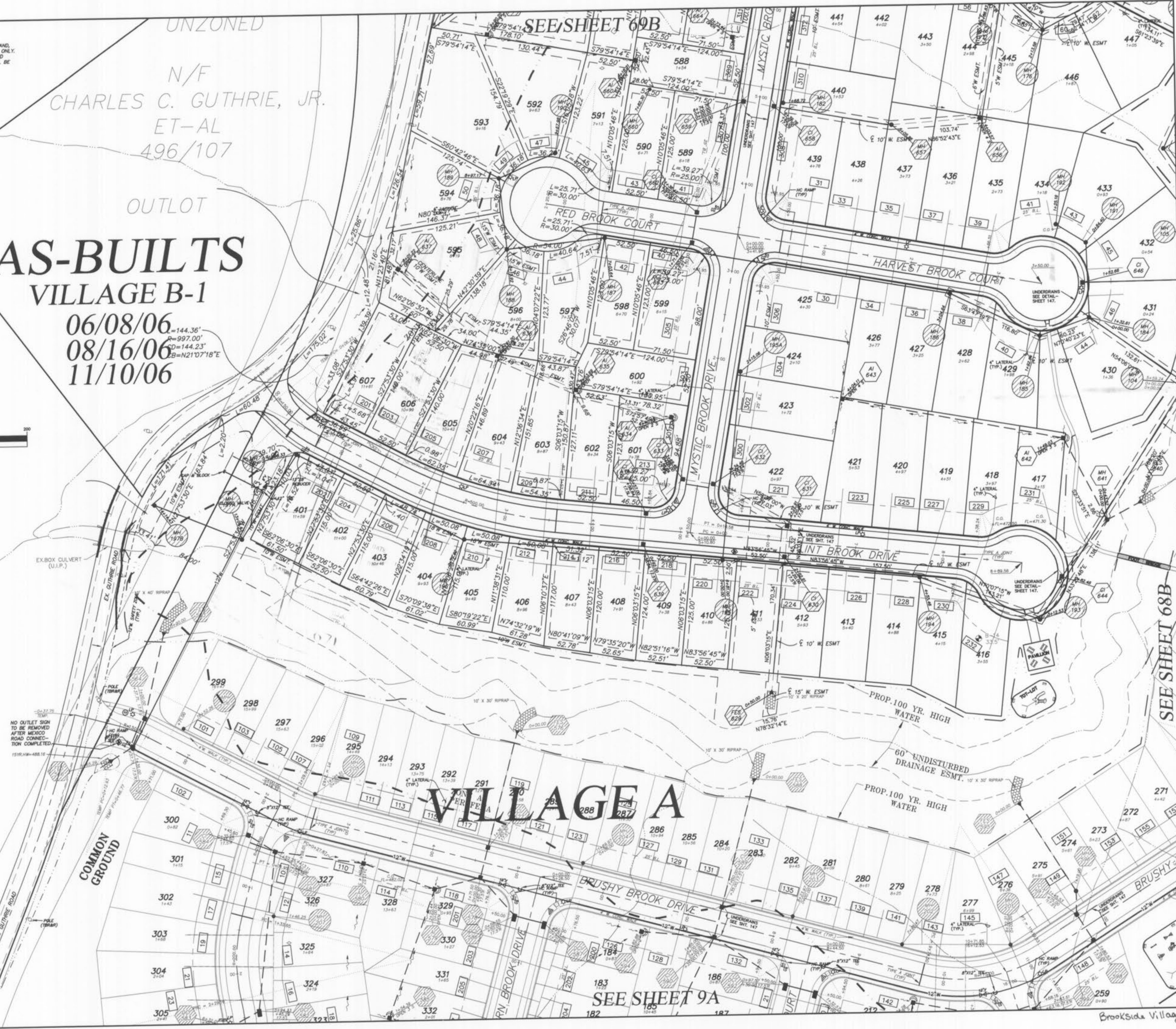
AS-BUILTS VILLAGE B-1

06/08/06
 08/16/06
 11/10/06

GRAPHIC SCALE



(IN FEET)
 1 inch = 50 ft.



VILLAGE A

SEE SHEET 9A

SEE SHEET 69B

SEE SHEET 68B



P & Z NO. 2603.01

PICKETT RAY & SILVER

333 Mid Rivers Mall Drive
 St. Peters, MO 63376
 Phone (636) 397-1211
 Fax (636) 397-1104

CIVIL ENGINEERS
 PLANNERS
 LAND SURVEYORS

BROOKSIDE VILLAGE B SITE PLAN

Prepared For:
SUMMIT POINTE L.C.

REVISIONS	NO.	DATE	REV. PER CITY COMMENTS
	1	8/11/05	REV. PER CITY COMMENTS 7/26/05
	2	8/25/05	REV. PER CITY COMMENTS PER COUNTY
	3	9/19/05	REV. PER CITY COMMENTS DATED 9/12/05
	4	10/28/05	SURPLUS A-POINTS ELIMINATED

ENGINEERS AUTHENTICATION
 The responsibility for professional engineering liability on this project is hereby limited to the set of plans authenticated by the seal, signature, and date hereunder attached. Responsibility is disclaimed for all other engineering plans involved in this project and specifically excludes revisions after this date unless reauthenticated.
 PICKETT, RAY & SILVER, INC.

DRAWN	E.J.S.	DATE	02/14/05
CHECKED	D.W.D.	DATE	02/14/05
PROJECT #	03029.SUPQ.01R		
TASK #	002 FIELD BOOK 847		

VILLAGE B
 SITE PLAN
 SHEET 67B OF 149

© Copyright 2005 by Pickett, Ray & Silver Inc.

Brookside Village B As builts 2/15

SEE SHEET 70B


P & Z INVESTMENTS
COMPANY, INC.
1414/1244
CITY OF O'FALLON
ZONED I-2

UTILITY NOTE:
UNDERGROUND FACILITY STRUCTURES AND UTILITIES HAVE BEEN
PLOTTED FROM AVAILABLE SURVEYS AND RECORDED INFORMATION AND,
THEREFORE, THEIR LOCATIONS MUST BE CONSIDERED APPROXIMATE ONLY.
VERIFICATION OF LOCATION OF ALL UNDERGROUND STRUCTURES AND
FACILITIES EITHER SHOWN OR NOT SHOWN ON THESE PLANS, SHALL BE
THE RESPONSIBILITY OF THE CONTRACTOR.

AS-BUILTS VILLAGE B-1

06/08/06
08/16/06
11/10/06

PROPOSED
WILDLIFE REFUGE
& OBSERVATION
AREA
SEE WETLAND MITIGATION
PLAN BY SCI



PICKETT RAY & SILVER
CIVIL ENGINEERS
PLANNERS
LAND SURVEYORS
333 Mid Rivers Mall Drive
St. Peters, MO 63376
Phone (636) 397-1211
Fax (636) 397-1104

**BROOKSIDE
VILLAGE B
SITE PLAN**
Prepared For:
SUMMIT POINTE L.C.
239 FOX HILL ROAD
SUMMIT POINT, MO. 65081
(636) 340-0300

REVISIONS	NO.	DATE	REV. PER CITY COMMENTS
	1	8/11/05	REV. PER CITY COMMENTS 7/26/05
	2	9/16/05	REV. PER CITY COMMENTS DATED 9/12/05
	3	10/28/06	SURPLUS A-POINTS ELIMINATED

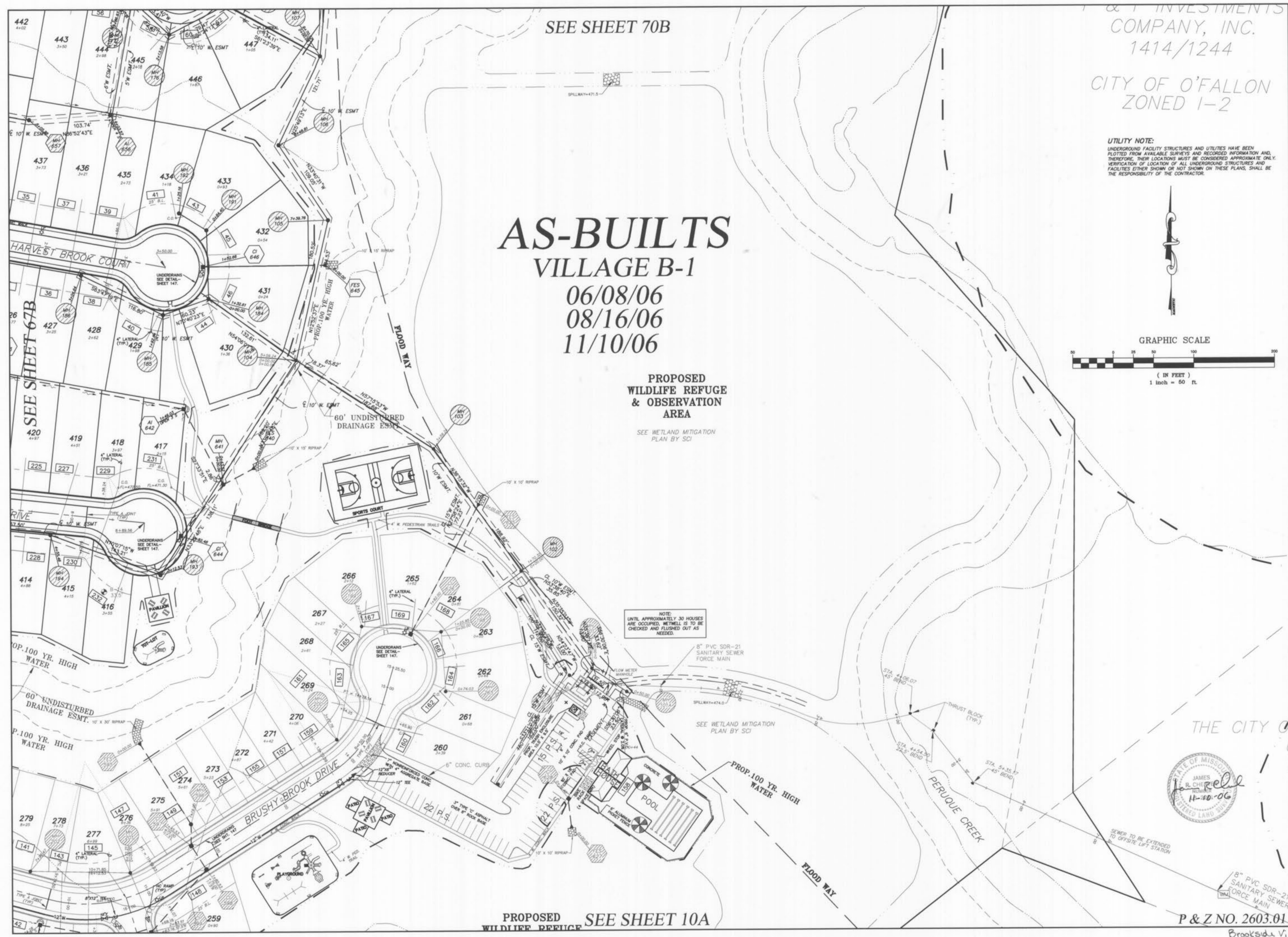
ENGINEERS AUTHENTICATION
The responsibility for professional
engineering liability on this project
is hereby limited to the set of plans
authenticated by the seal, signature,
and date hereunder attached.
Responsibility is disclaimed for all
other engineering plans involved in
this project and specifically excludes
revisions after this date unless
reauthenticated.
PICKETT, RAY & SILVER, INC.

STATE OF MISSOURI
JAMES R. CHELSEA
REGISTERED LAND SURVEYOR
11-10-06

DRAWN	DATE
E.J.S.	02/14/05
CHECKED	DATE

PROJECT # 03029.SU/P.O.01R
TASK # 002 FIELD BOOK 847

VILLAGE B
SITE PLAN
SHEET 68B OF 149
© Copyright 2005 by Pickett, Ray & Silver Inc.



PROPOSED WILDLIFE REFUGE SEE SHEET 10A

P & Z NO. 2603.01

Brookside Village B As-Builts 3/15

AS-BUILTS VILLAGE B-1

06/08/06
08/16/06
11/10/06 N/F

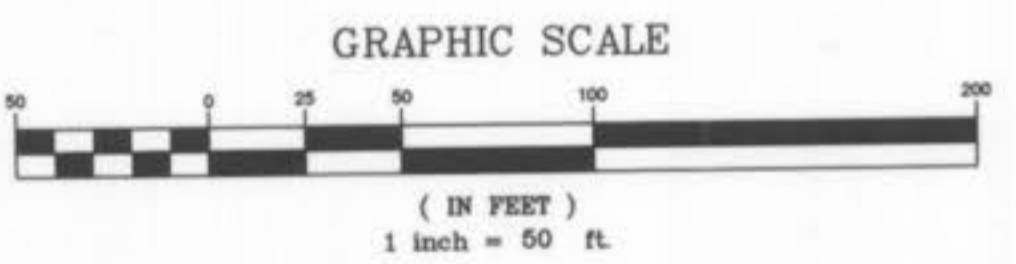
RANDY & THERESA
GARDNER
2940/1116

ST. CHARLES COUNTY
AGRICULTURAL



UNZONED

N/F
CHARLES C. GUTHRIE, JR.



UTILITY NOTE:
UNDERGROUND FACILITY STRUCTURES AND UTILITIES HAVE BEEN PLOTTED FROM AVAILABLE SURVEYS AND RECORDED INFORMATION AND, THEREFORE, THEIR LOCATIONS MUST BE CONSIDERED APPROXIMATE ONLY. VERIFICATION OF LOCATION OF ALL UNDERGROUND STRUCTURES AND FACILITIES EITHER SHOWN OR NOT SHOWN ON THESE PLANS, SHALL BE THE RESPONSIBILITY OF THE CONTRACTOR.

SEE SHEET 71B

SEE SHEET 70B

SEE SHEET 67B

PICKETT RAY & SILVER
CIVIL ENGINEERS
PLANNERS
LAND SURVEYORS

333 Mid Rivers Mall Drive
St. Peters, MO 63376
Phone (636) 397-1211
Fax (636) 397-1104

**BROOKSIDE
VILLAGE B
SITE PLAN**

Prepared For:
SUMMIT POINTE L.C.

239 FOX HILL ROAD
ST. CHARLES, MO. 63101
(636) 940-9300

REVISIONS NO.	DATE	REV. PER CITY COMMENTS
1	8/11/06	REV. PER CITY COMMENTS 7/26/06
2	8/25/06	REV. PER CITY COMMENTS PER COUNTY
3	9/19/06	REV. PER CITY & CLIENT
4	10/26/06	REV. PER CITY COMMENTS DATED 9/12/06
5	11/10/06	REV. PER CITY COMMENTS DATED 10/26/06
6	11/10/06	REV. PER CITY COMMENTS DATED 11/10/06

ENGINEERS AUTHENTICATION
The responsibility for professional engineering liability on this project is hereby limited to the set of plans authenticated by the seal, signature, and date hereunder attached. Responsibility is disclaimed for all other engineering plans involved in this project and specifically excludes revisions after this date unless reauthenticated.

PICKETT, RAY & SILVER, INC

DRAWN	E.J.S.	DATE	02/14/05
CHECKED	D.W.D.	DATE	02/14/05

PROJECT # 03029.SUP0.01R
TASK # 002 FIELD BOOK 847

VILLAGE B
SITE PLAN
SHEET 69B OF 149

SEE SHEET 72B

SEE WETLAND MITIGATION PLAN BY SCI

PROPOSED WILDLIFE REFUGE & OBSERVATION AREA

AS-BUILTS VILLAGE B-1

06/08/06
08/16/06
11/10/06




COMMON GROUND

60' UNDISTURBED DRAINAGE ESMT

PERIQUE CREEK

SEE WETLAND MITIGATION PLAN BY SCI

SEE SHEET 68B



UTILITY NOTE:
UNDERGROUND FACILITY STRUCTURES AND UTILITIES HAVE BEEN PLOTTED FROM AVAILABLE SURVEYS AND RECORDED INFORMATION AND, THEREFORE, THEIR LOCATIONS MUST BE CONSIDERED APPROXIMATE ONLY. VERIFICATION OF LOCATION OF ALL UNDERGROUND STRUCTURES AND FACILITIES EITHER SHOWN OR NOT SHOWN ON THESE PLANS, SHALL BE THE RESPONSIBILITY OF THE CONTRACTOR.

N/F
F & F INVESTMENTS
COMPANY, INC.
1414/1244

CITY OF O'FALLON
ZONED...

PICKETT RAY & SILVER
CIVIL ENGINEERS
PLANNERS
LAND SURVEYORS
333 Mid Rivers Mall Drive
St. Peters, MO 63376
Phone (636) 397-1211
Fax (636) 397-1104

BROOKSIDE VILLAGE B SITE PLAN
Prepared For:
SUMMIT POINTE L.C.
239 FOX HILL ROAD
ST. CHARLES, MO. 63001
(636) 940-3300

REVISIONS	NO.	DATE	REV. PER CITY COMMENTS
	1	8/11/05	REV. PER CITY COMMENTS 7/26/05
	2	9/19/05	REV. PER CITY COMMENTS DATED 9/12/05
	3	10/28/05	SURPLUS A-JOINTS ELIMINATED

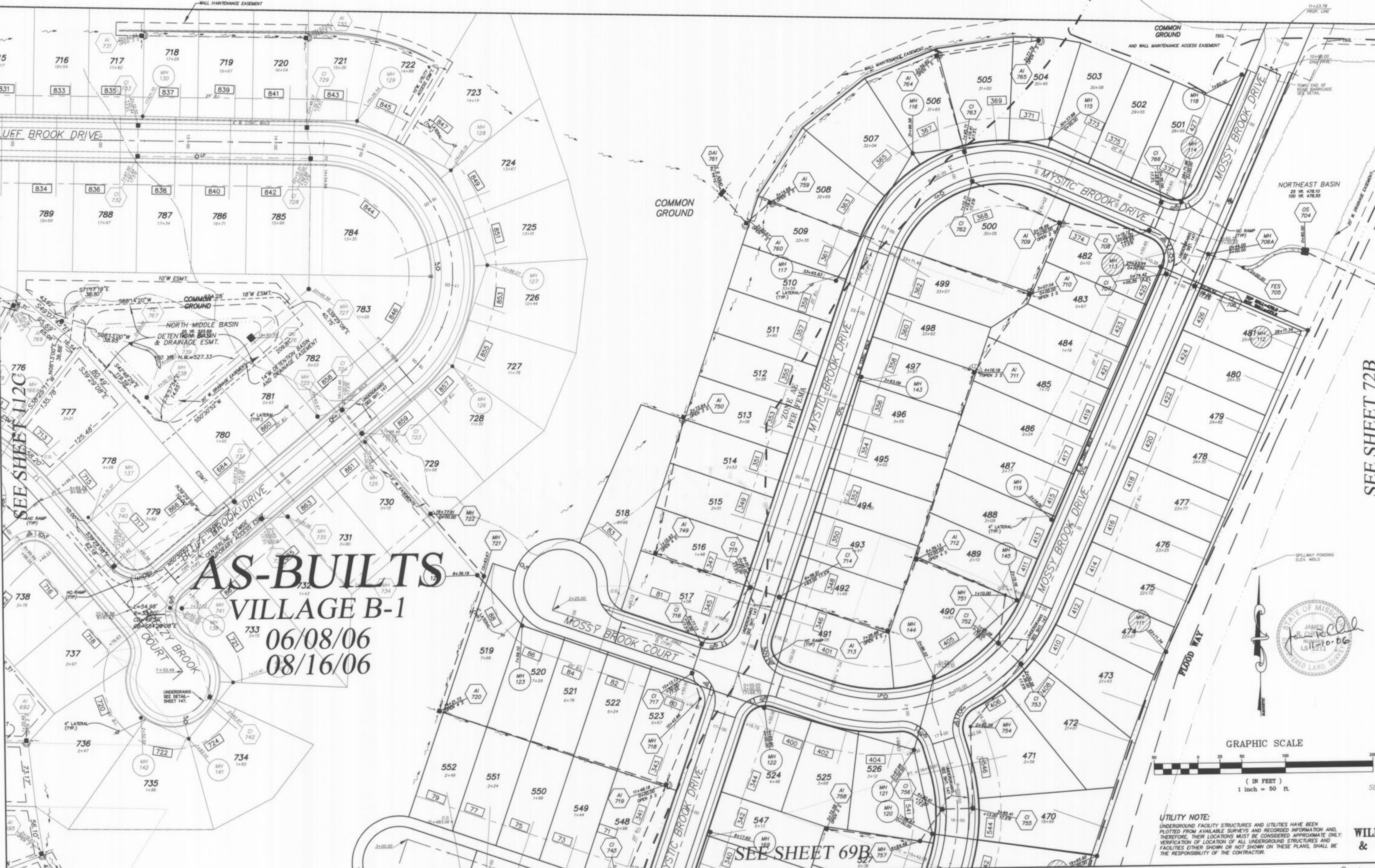
ENGINEERS AUTHENTICATION
The responsibility for professional engineering liability on this project is hereby limited to the set of plans authenticated by the seal, signature, and date hereunder attached. Responsibility is disclaimed for all other engineering plans involved in this project and specifically excludes revisions after this date unless reauthenticated.
PICKETT, RAY & SILVER, INC

DRAWN	E.J.S.	DATE	02/14/05
CHECKED	D.W.D.	DATE	02/14/05
PROJECT #	03029.SUPD.01R		
TASK #	002	FIELD BOOK	847

VILLAGE B
SITE PLAN
SHEET 70B OF 149
© Copyright 2005 by Pickett, Ray & Silver Inc.

AGRICULTURAL

ZONE AE
PER FEMA



AS-BUILTS
VILLAGE B-1
06/08/06
08/16/06

SEE SHEET 112C

SEE SHEET 69B

SEE SHEET 72B

P & Z NO. 2603.01

PICKETT RAY & SILVER

CIVIL ENGINEERS
PLANNERS
LAND SURVEYORS

333 Mid Rivers Mall Drive
St. Peters, MO 63376
Phone (636) 397-1211
Fax (636) 397-1104

BROOKSIDE VILLAGE B
SITE PLAN

Prepared For:
SUMMIT POINTE L.C.

239 FOX HILL ROAD
ST. CHARLES, MO. 63301
(636) 940-9500

REVISIONS NO.	DATE	REV.	PER CITY COMMENTS
3	9/11/05	REV.	PER CITY COMMENTS 7/26/05
0	9/19/05	REV.	PER CITY COMMENTS DATED 9/12/05
0	10/26/05	REV.	SURPLUS A-JOINTS ELIMINATED

ENGINEERS AUTHENTICATION
The responsibility for professional engineering liability on this project is hereby limited to the set of plans authenticated by the seal, signature, and date hereunder attached. Responsibility is disclaimed for all other engineering plans involved in this project and specifically excludes revisions after this date unless reauthenticated.

PICKETT, RAY & SILVER, INC.

DRAWN	E.J.S.	DATE	02/14/05
CHECKED	D.W.D.	DATE	02/14/05
PROJECT #	03029.SUPO.01R		
TASK #	002 FIELD BOOK 847		

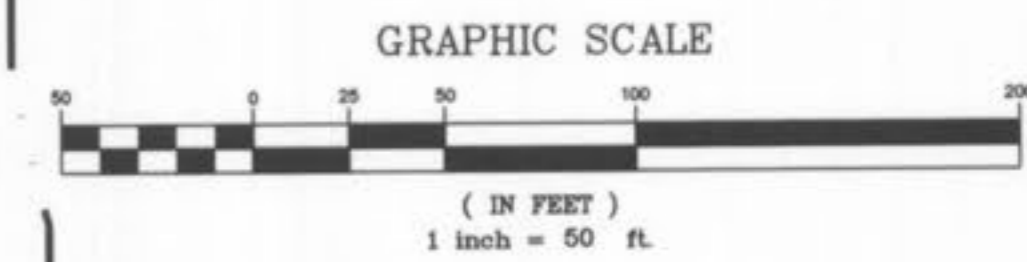
VILLAGE B
SITE PLAN
SHEET 71B OF 149



AS-BUILTS
VILLAGE B-1
 06/08/06
 08/16/06

SEE WETLAND MITIGATION PLAN BY SCI
PROPOSED WILDLIFE REFUGE & OBSERVATION AREA

SEE SHEET 70B



UTILITY NOTE:
 UNDERGROUND FACILITY STRUCTURES AND UTILITIES HAVE BEEN PLOTTED FROM AVAILABLE SURVEYS AND RECORDED INFORMATION AND, THEREFORE, THEIR LOCATIONS MUST BE CONSIDERED APPROXIMATE ONLY. VERIFICATION OF LOCATION OF ALL UNDERGROUND STRUCTURES AND FACILITIES EITHER SHOWN OR NOT SHOWN ON THESE PLANS, SHALL BE THE RESPONSIBILITY OF THE CONTRACTOR.

PICKETT RAY & SILVER
 CIVIL ENGINEERS
 PLANNERS
 LAND SURVEYORS
 333 Mid Rivers Mill Drive
 St. Peters, MO 63376
 Phone (636) 397-1211
 Fax (636) 397-1104

BROOKSIDE VILLAGE B SITE PLAN
 Prepared For:
SUMMIT POINTE L.C.
 239 FOX HILL ROAD
 ST. CHARLES, MO. 63011
 (636) 940-9300

REVISIONS NO.	DATE	REV. PER CITY COMMENTS
3	8/17/06	REV. PER CITY COMMENTS 7/29/06
6	9/19/06	REV. PER CITY COMMENTS DATED 9/12/06
7	10/26/06	SURPLUS A-JOINTS ELIMINATED

ENGINEERS AUTHENTICATION
 The responsibility for professional engineering liability on this project is hereby limited to the set of plans authenticated by the seal, signature, and date hereunder attached. Responsibility is disclaimed for all other engineering plans involved in this project and specifically excludes revisions after this date unless reauthenticated.
PICKETT, RAY & SILVER, INC.

DRAWN	E.J.S.	DATE	02/14/05
CHECKED	D.W.D.	DATE	02/14/05
PROJECT #	03029.SUP0.01R		
TASK #	002	FIELD BOOK	847

VILLAGE B SITE PLAN
 SHEET 72B OF 149
 © Copyright 2006 by Pickett, Ray & Silver, Inc.

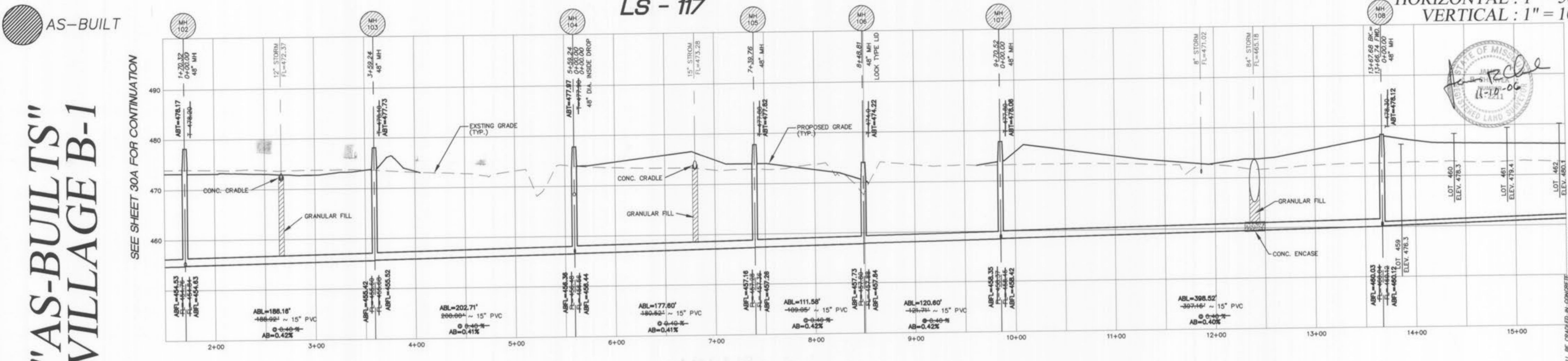
AS-BUILT

"AS-BUILTS" VILLAGE B-1

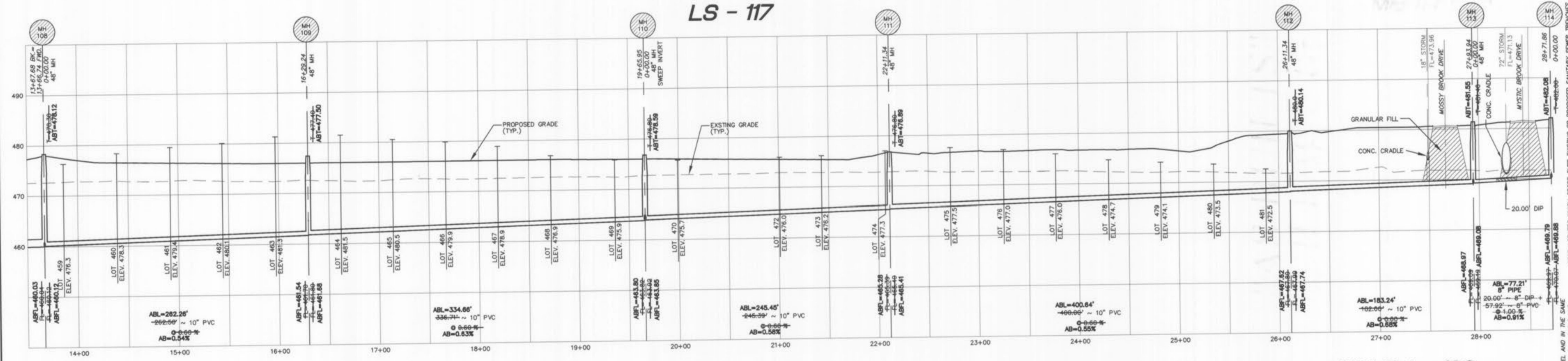
SEE SHEET 30A FOR CONTINUATION

LS - 117

SCALES:
HORIZONTAL : 1" = 50'
VERTICAL : 1" = 10'



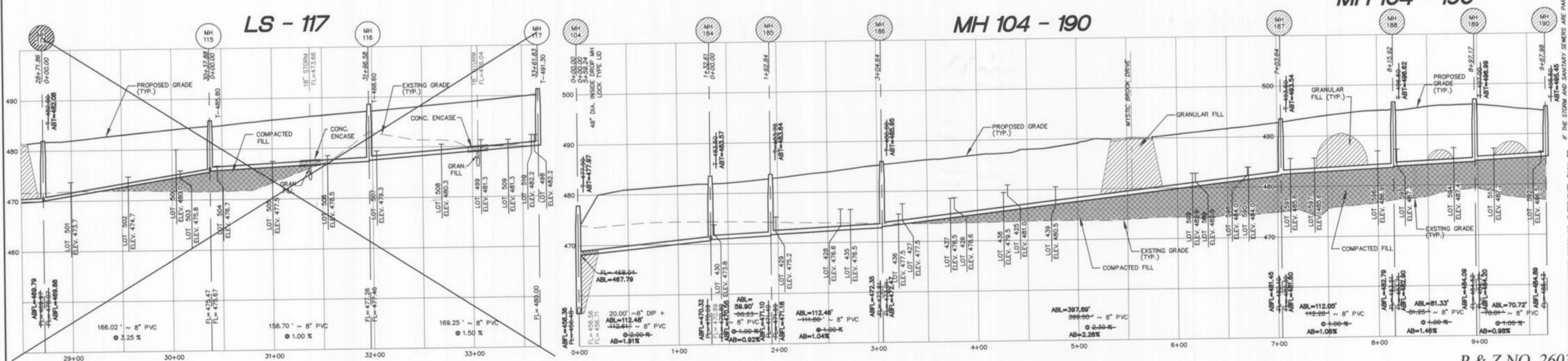
LS - 117



LS - 117

MH 104 - 190

MH 104 - 190



IF THE STORM AND SANITARY SEWERS ARE PARALLEL AND IN THE SAME TRENCH OR DITCHING, THE UPPER SHALL BE PLACED ON A SHELVE AND (OR ENCASED H.D.P.E.) THROUGH THE FULL WIDTH OF THE SANITARY SEWER TRENCH. THE TRENCH SHALL BE BACKFILLED AND COMPACTED GRANULAR FILL TO THE BOTTOM OF THE CONCRETE CRADLE.

ALL SANITARY LATERAL STREET CROSSINGS, IF TRENCHED, SHALL BE BACKFILLED WITH GRANULAR MATERIAL (AGGREGATE).

PICKETT RAY & SILVER
CIVIL ENGINEERS
PLANNERS
LAND SURVEYORS

333 Mid Rivers Mall Drive
St. Peters, MO 63376
Phone (636) 397-1211
Fax (636) 397-1104

BROOKSIDE VILLAGE B
SANITARY PROFILES

Prepared For:
SUMMIT POINTE L.C.

239 FOX HILL ROAD
ST. LOUIS, MO. 63101
(636) 946-5800

NO.	DATE	REV.	PER CITY COMMENTS DATED
1	8/11/05	REV.	PER CITY COMMENTS 8/12/05
2	9/19/05	REV.	PER CITY COMMENTS 9/12/05
3			
4			
5			
6			

ENGINEERS AUTHENTICATION
The responsibility for professional engineering liability on this project is hereby limited to the set of plans authorized by the seal, signature, and date hereunder attached. Responsibility is disclaimed for all other engineering plans involved in this project and specifically excludes revisions after this date unless reauthenticating.

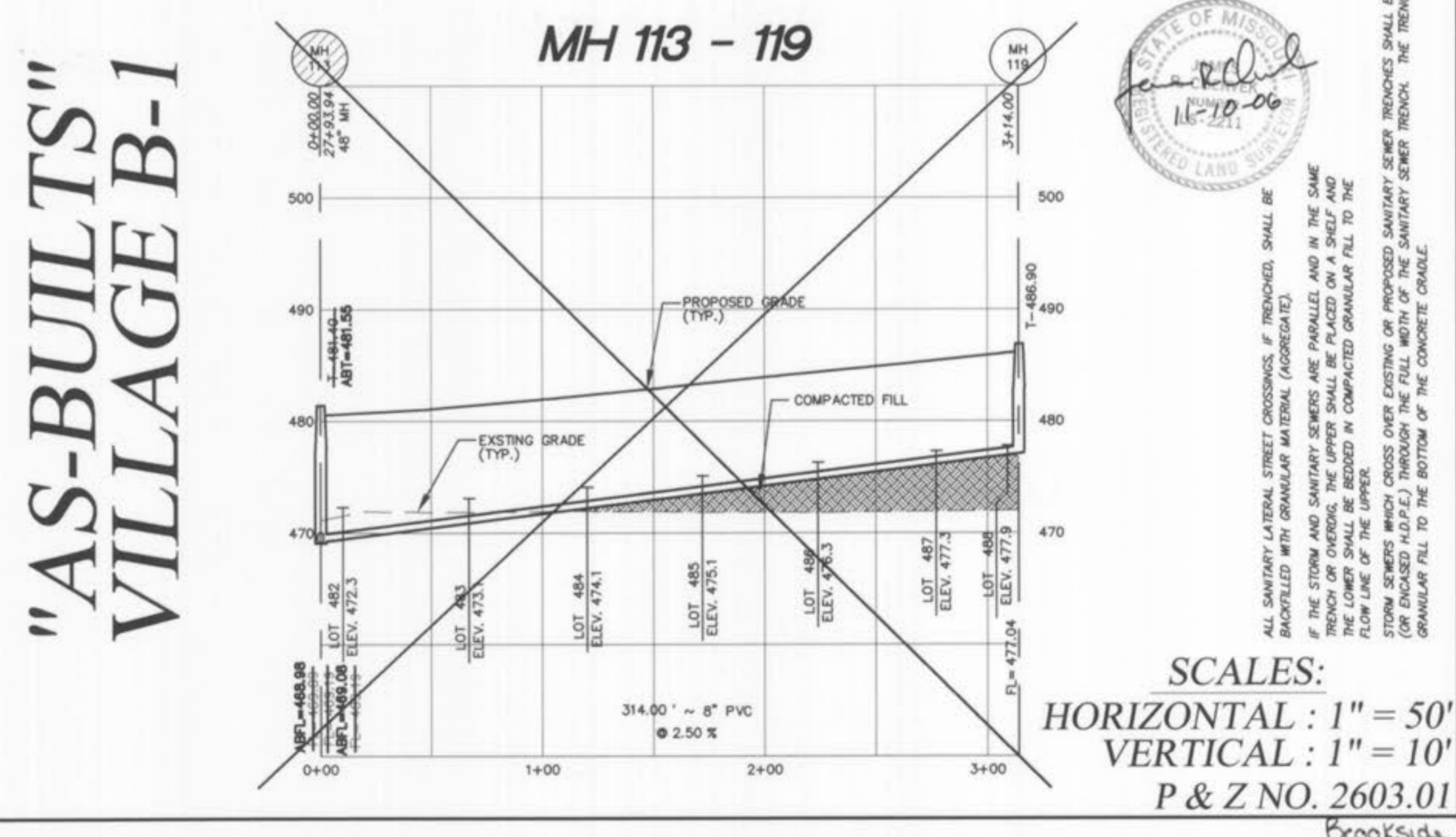
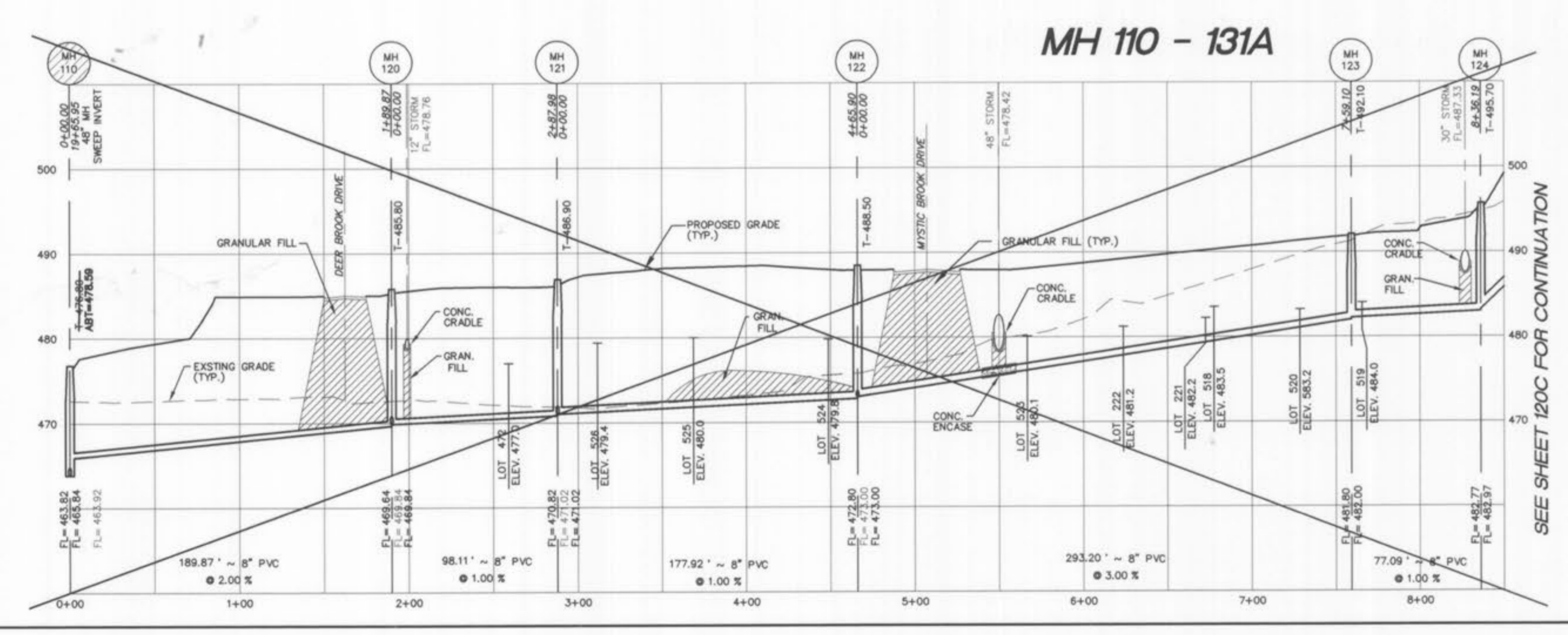
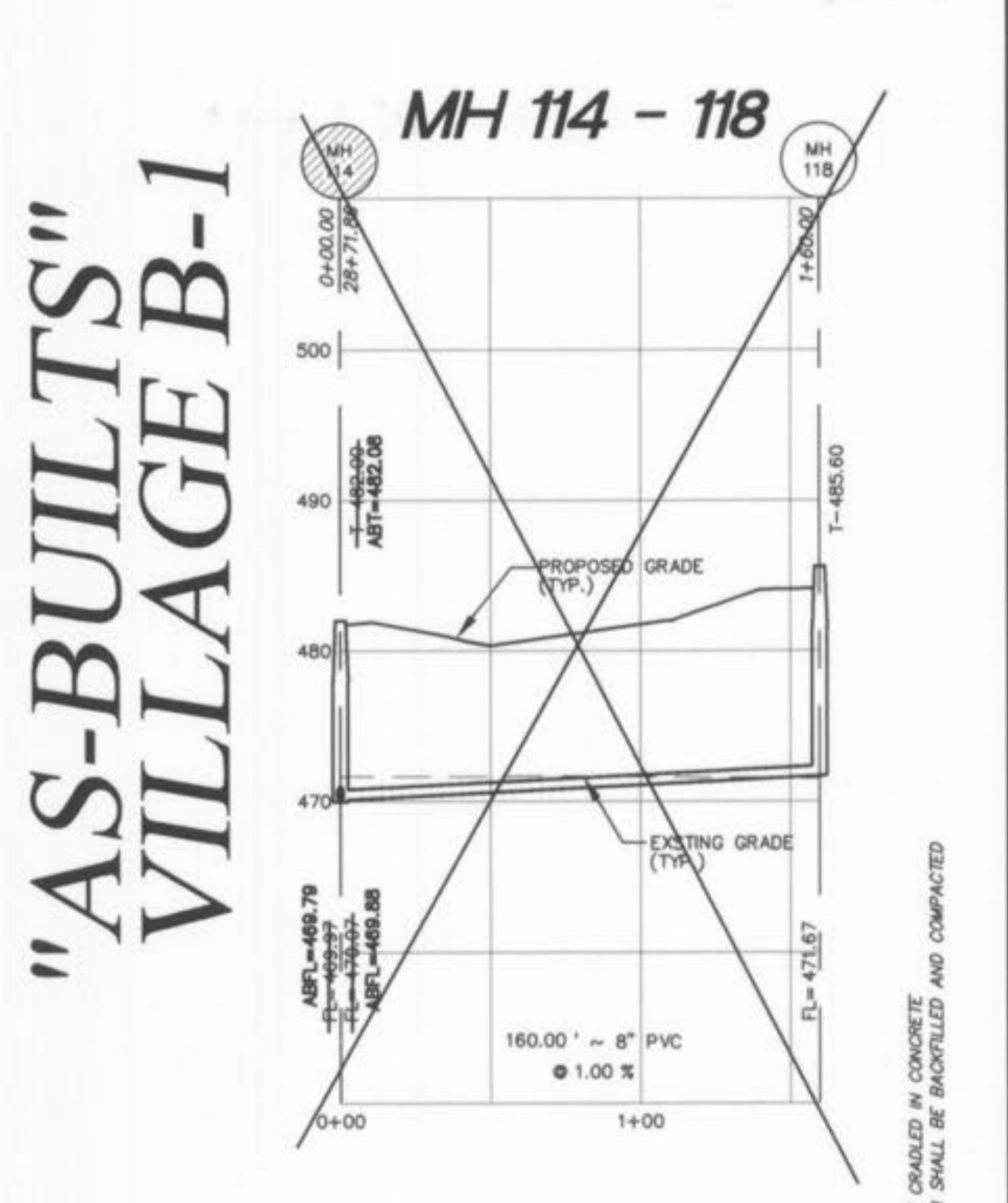
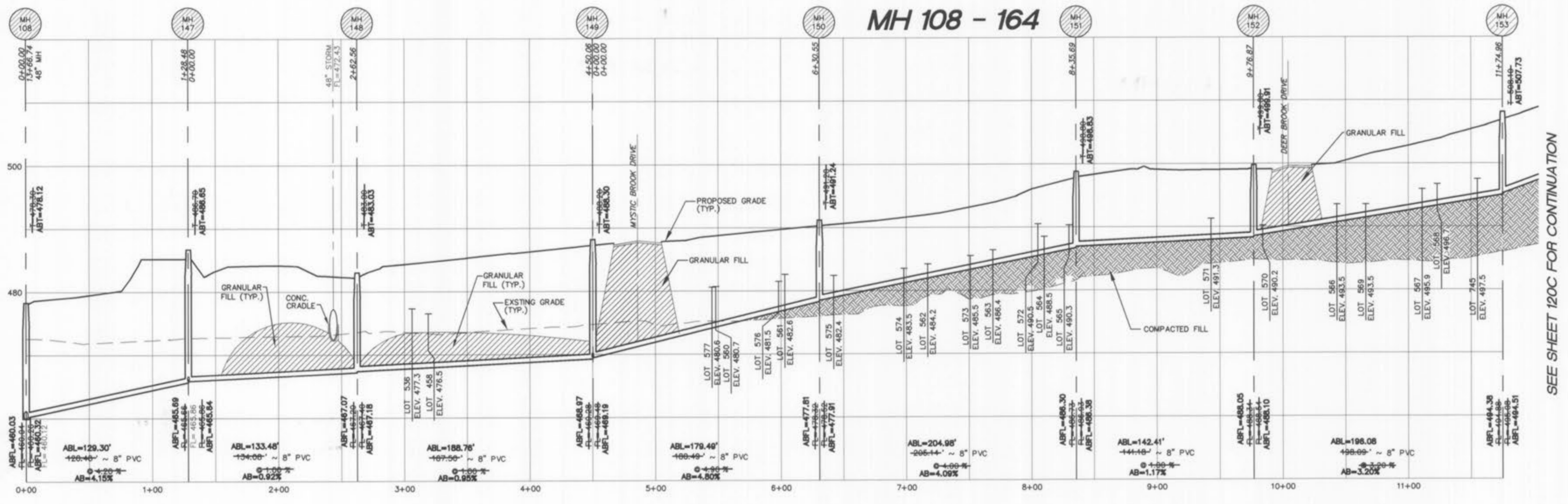
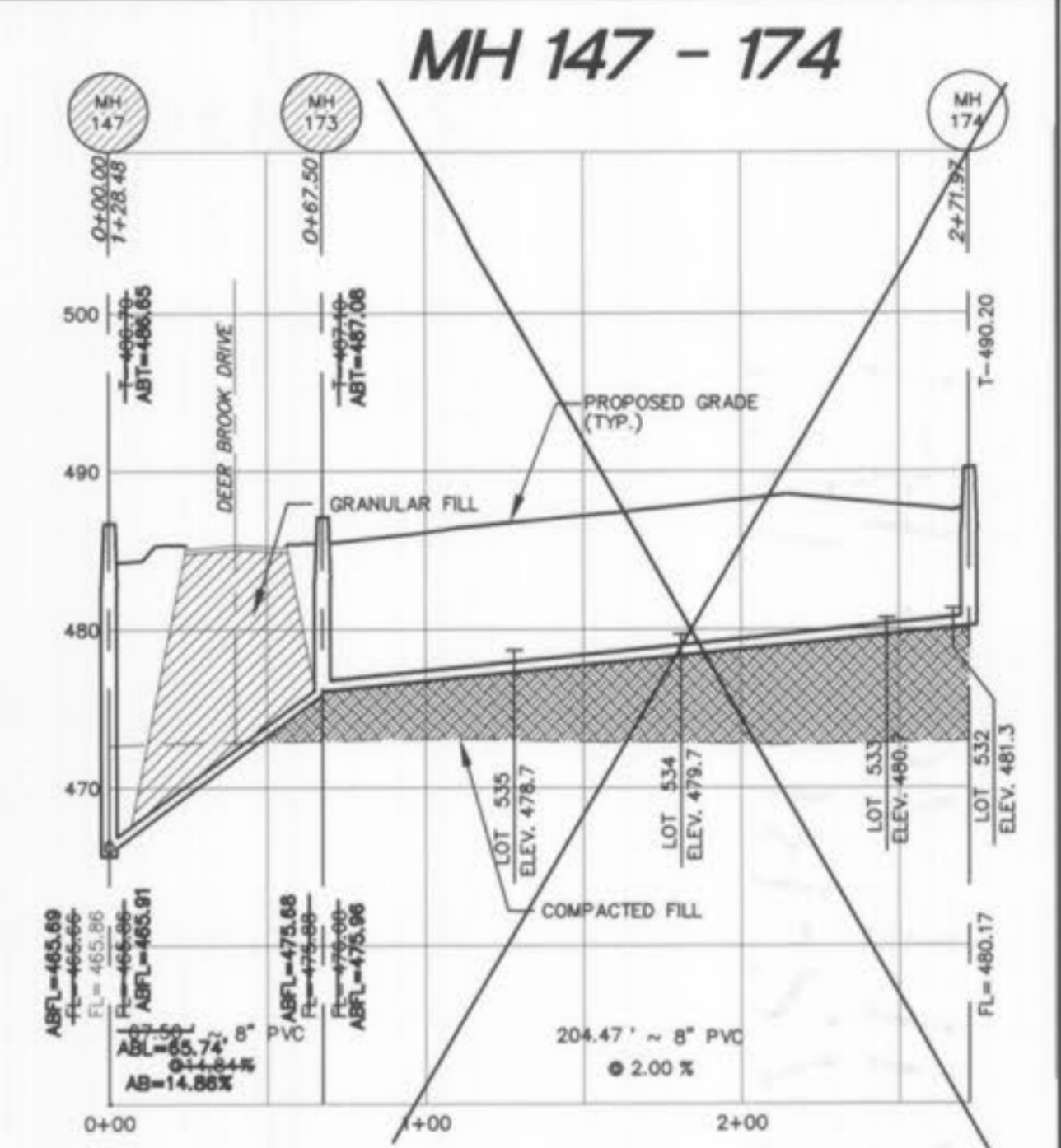
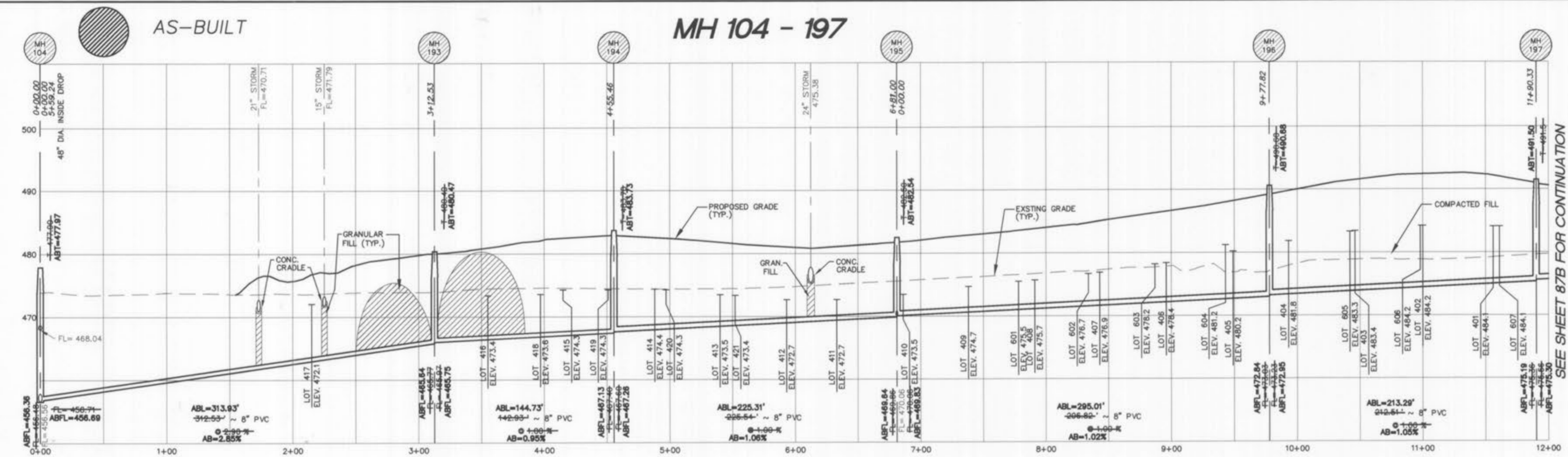
PICKETT, RAY & SILVER, INC

DRAWN	DATE
MAK	FEB, 2005
CHECKED	DATE
DWD	FEB, 2005
PROJECT # 03029 SUP0.01R	
TASK # 002 FIELD BOOK 847	

BROOKSIDE VILLAGE B
SANITARY PROFILES
SHEET 85B OF 149

P & Z NO. 2603.01

Brookside Village B as built's 8/15



**"AS-BUILTS"
VILLAGE B-1**

**"AS-BUILTS"
VILLAGE B-1**



ALL SANITARY LATERAL STREET CROSSINGS, IF REQUIRED, SHALL BE BACKFILLED WITH GRANULAR MATERIAL (AGGREGATE).
IF THE STORM AND SANITARY SEWERS ARE PARALLEL AND IN THE SAME TRENCH OR CROSSING, THE UPPER SHALL BE PLACED ON A SHELDED AND DOTTED SURFACE TO BE CONSTRUCTED IN COMPACTED GRANULAR FILL TO THE FLOW LINE OF THE UPPER.
STORM SEWERS WHICH CROSS OVER EXISTING OR PROPOSED SANITARY SEWER TRENCHES SHALL BE GRADED IN CONCRETE (OR ENCASED H.D.P.E.) THROUGH THE FULL WIDTH OF THE SANITARY SEWER TRENCH. THE TRENCH SHALL BE BACKFILLED AND COMPACTED GRANULAR FILL TO THE BOTTOM OF THE CONCRETE CRADLE.

SCALES:
HORIZONTAL : 1" = 50'
VERTICAL : 1" = 10'
P & Z NO. 2603.01

PICKETT RAY & SILVER
CIVIL ENGINEERS
LAND SURVEYORS
333 Mid Rivers Mall Drive
St. Peters, MO 63376
Phone (636) 397-1211
Fax (636) 397-1104

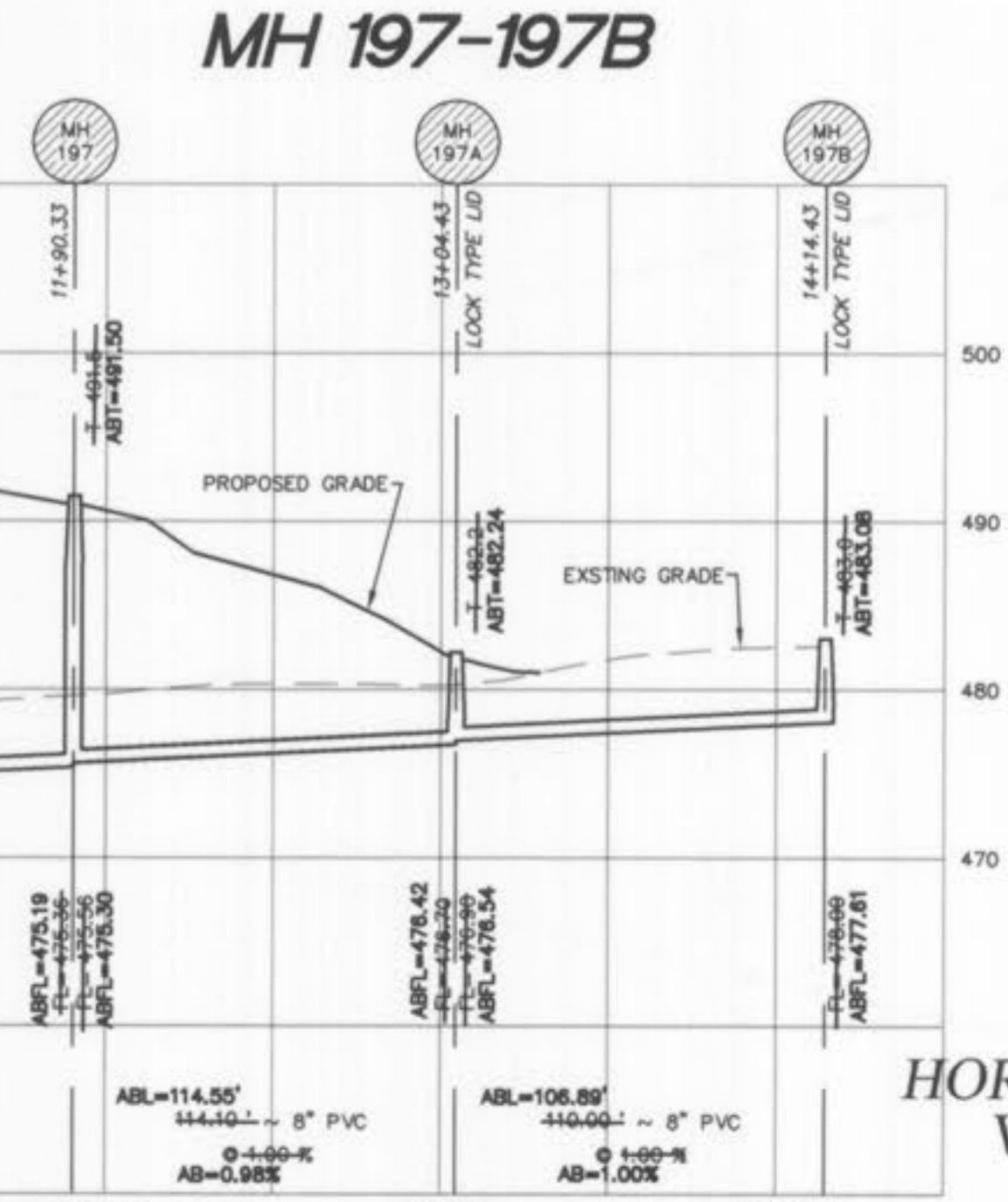
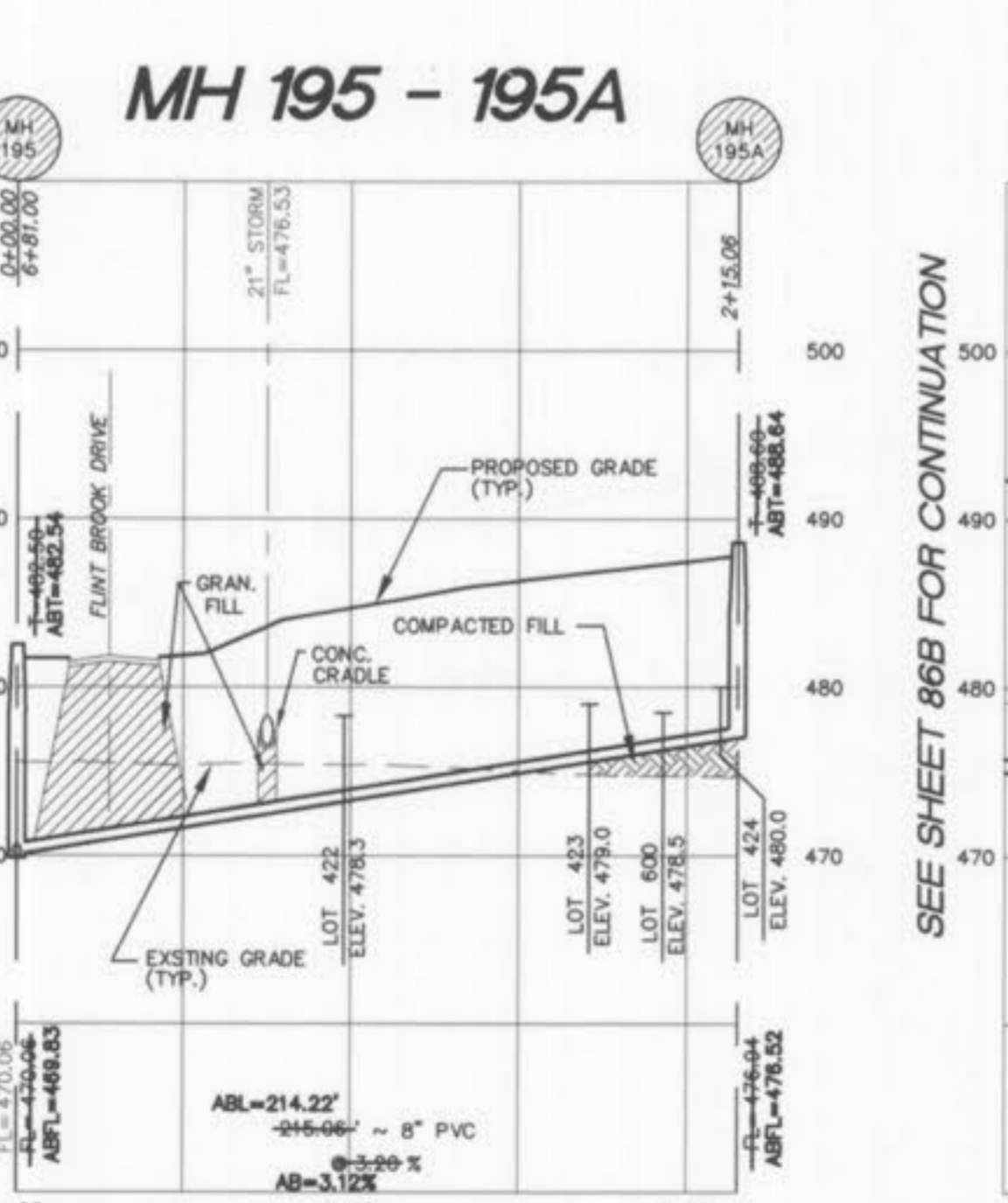
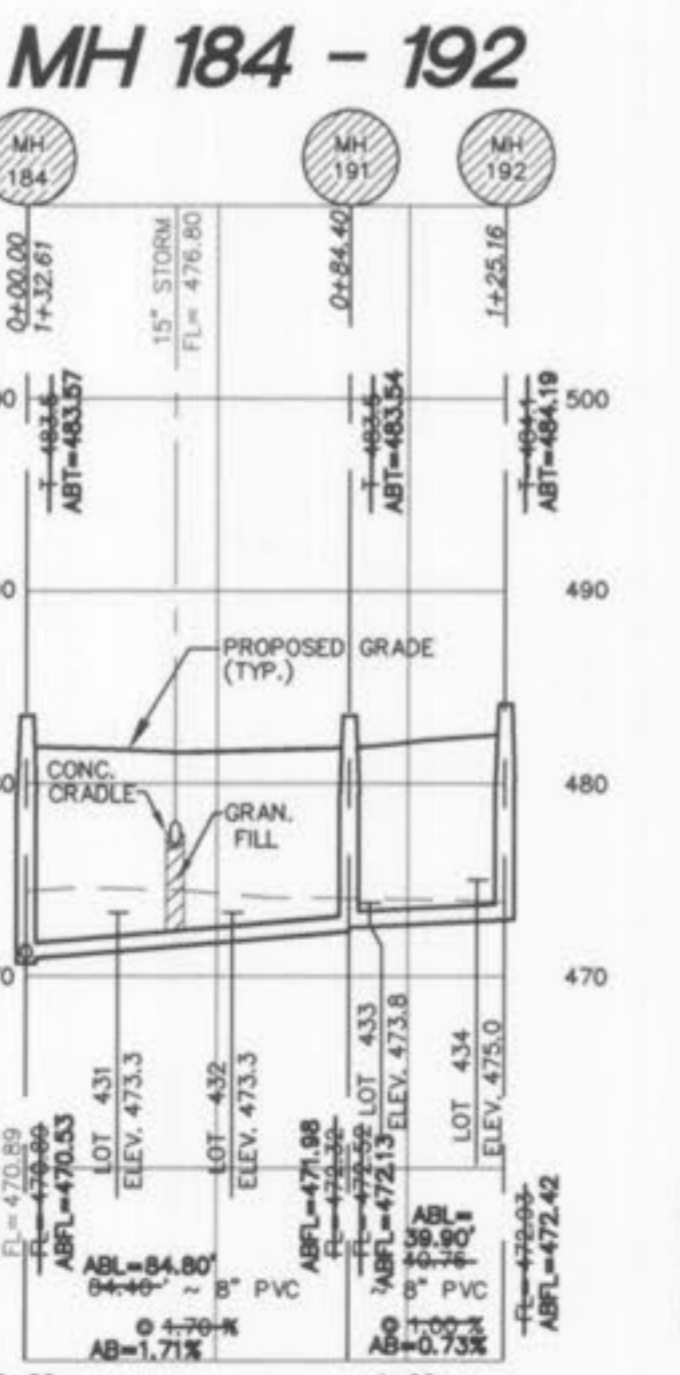
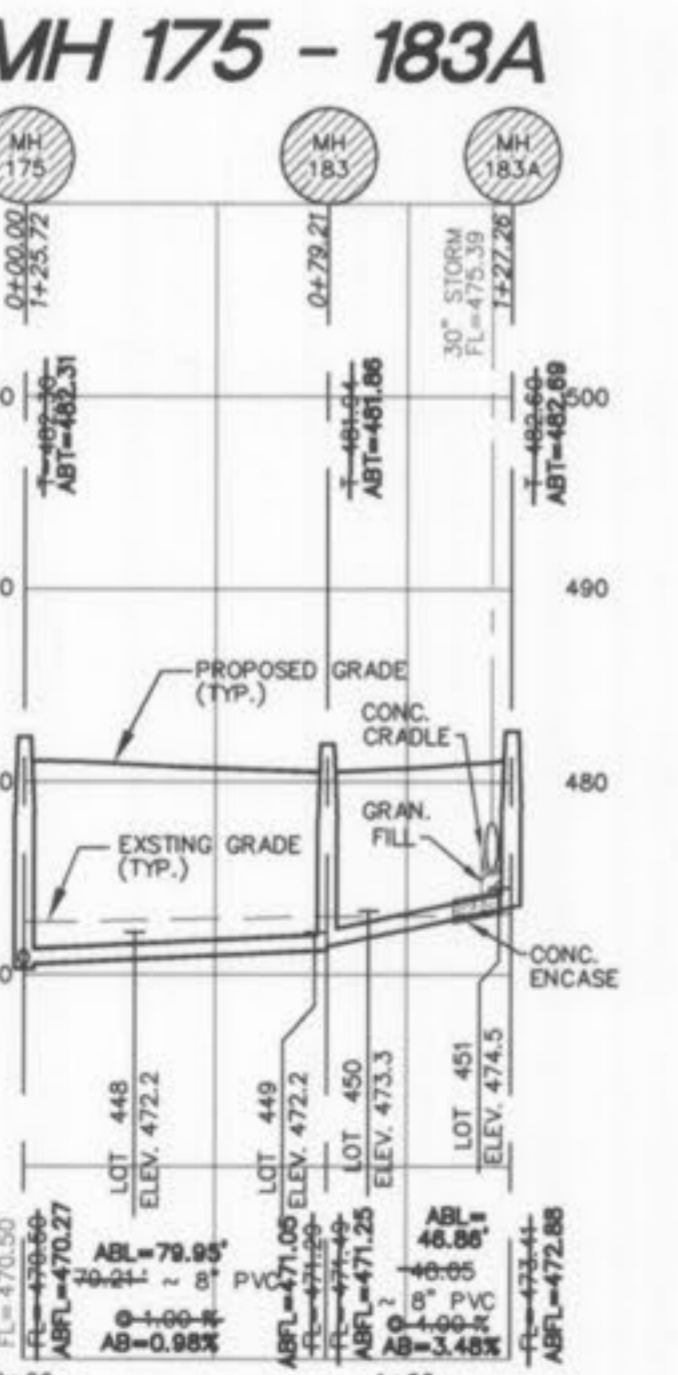
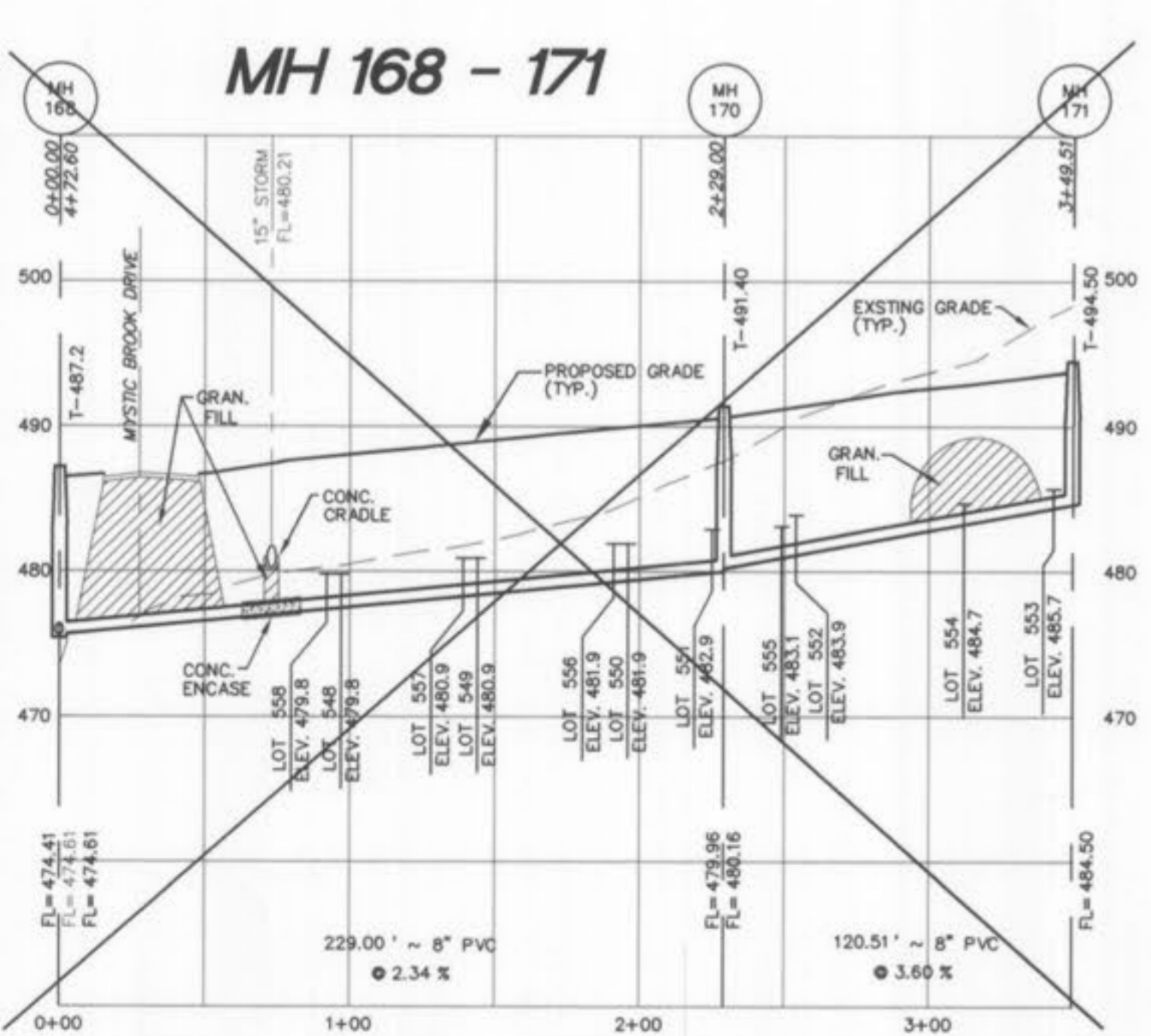
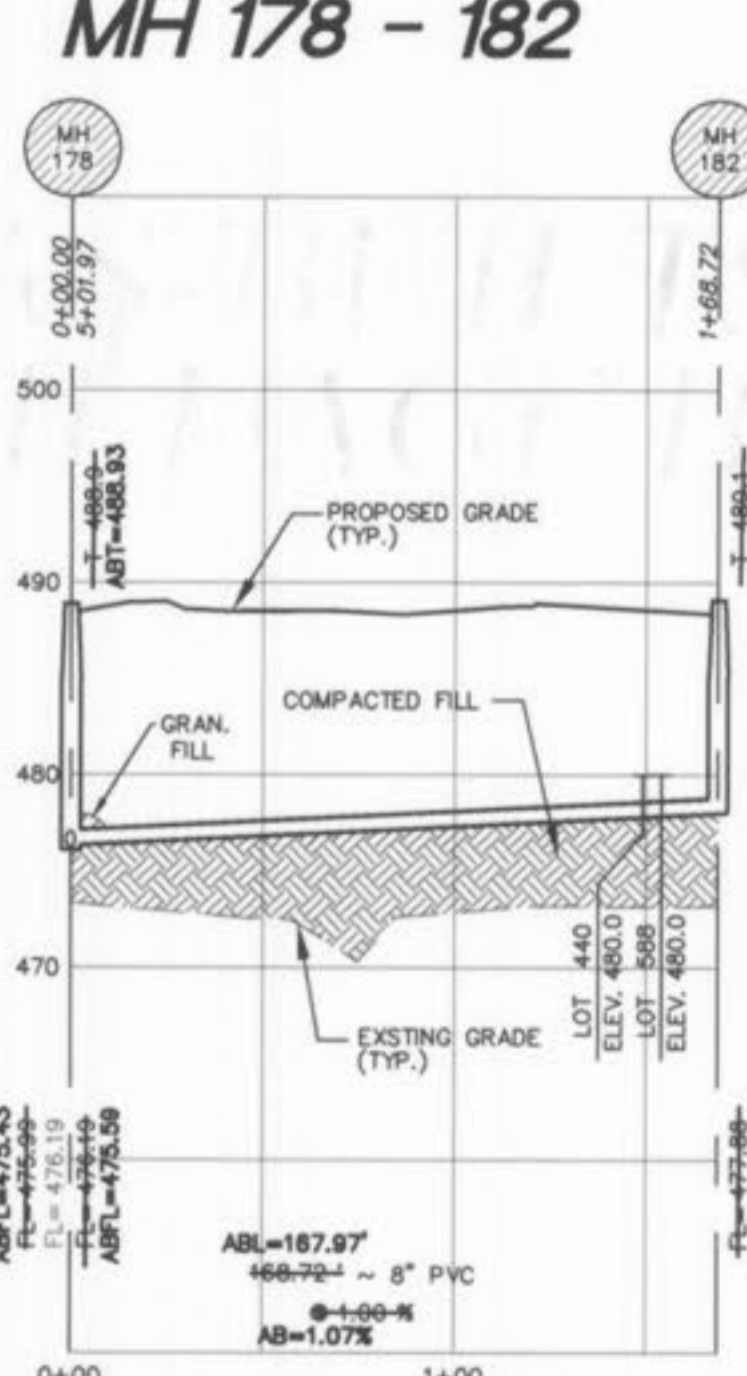
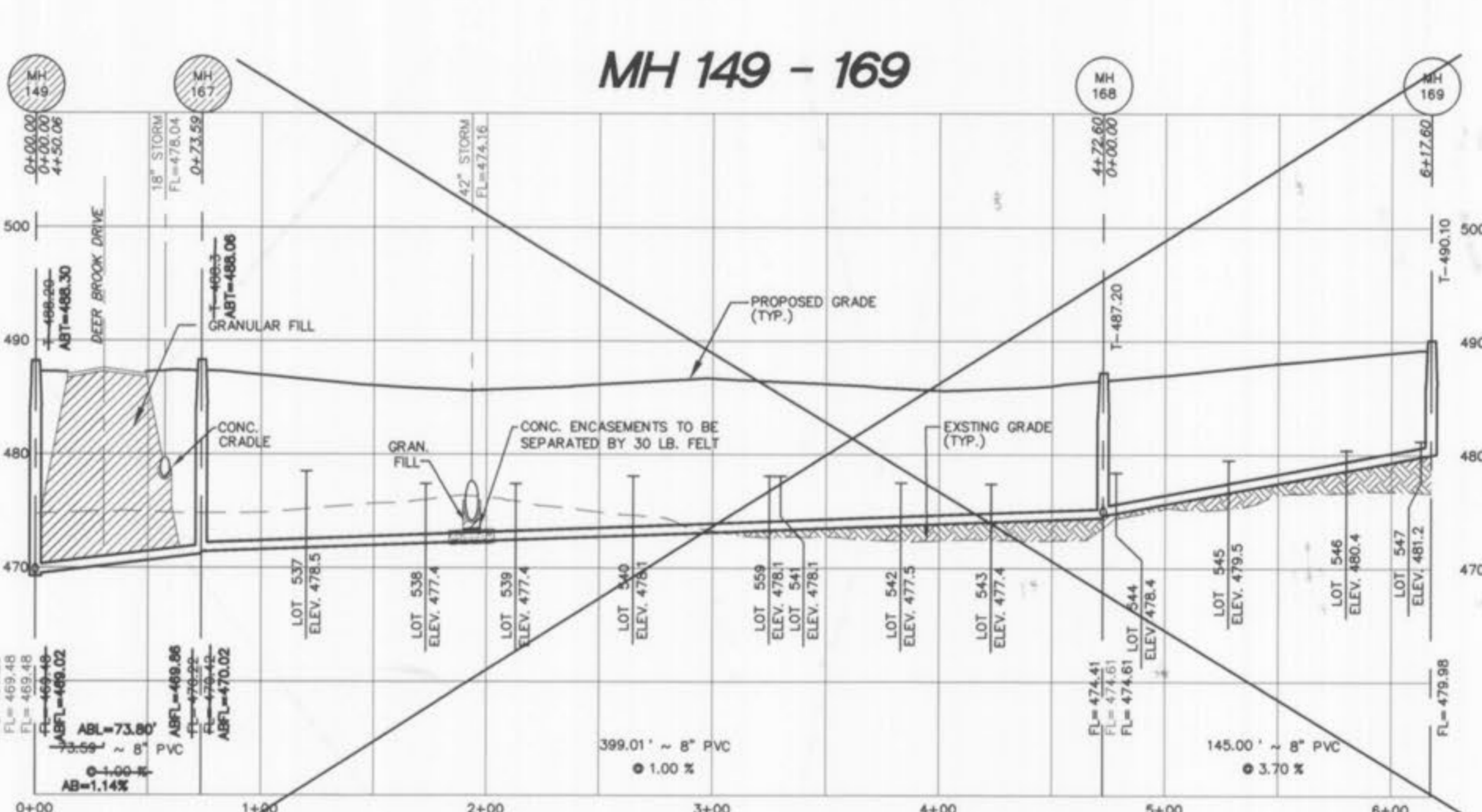
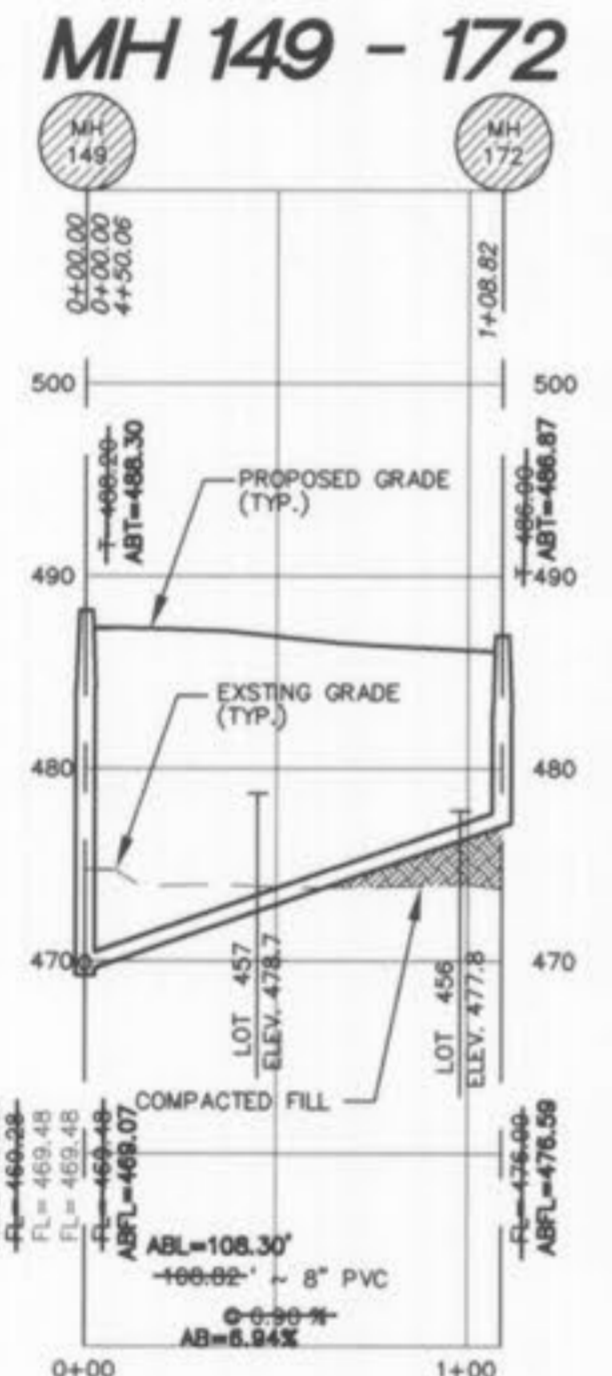
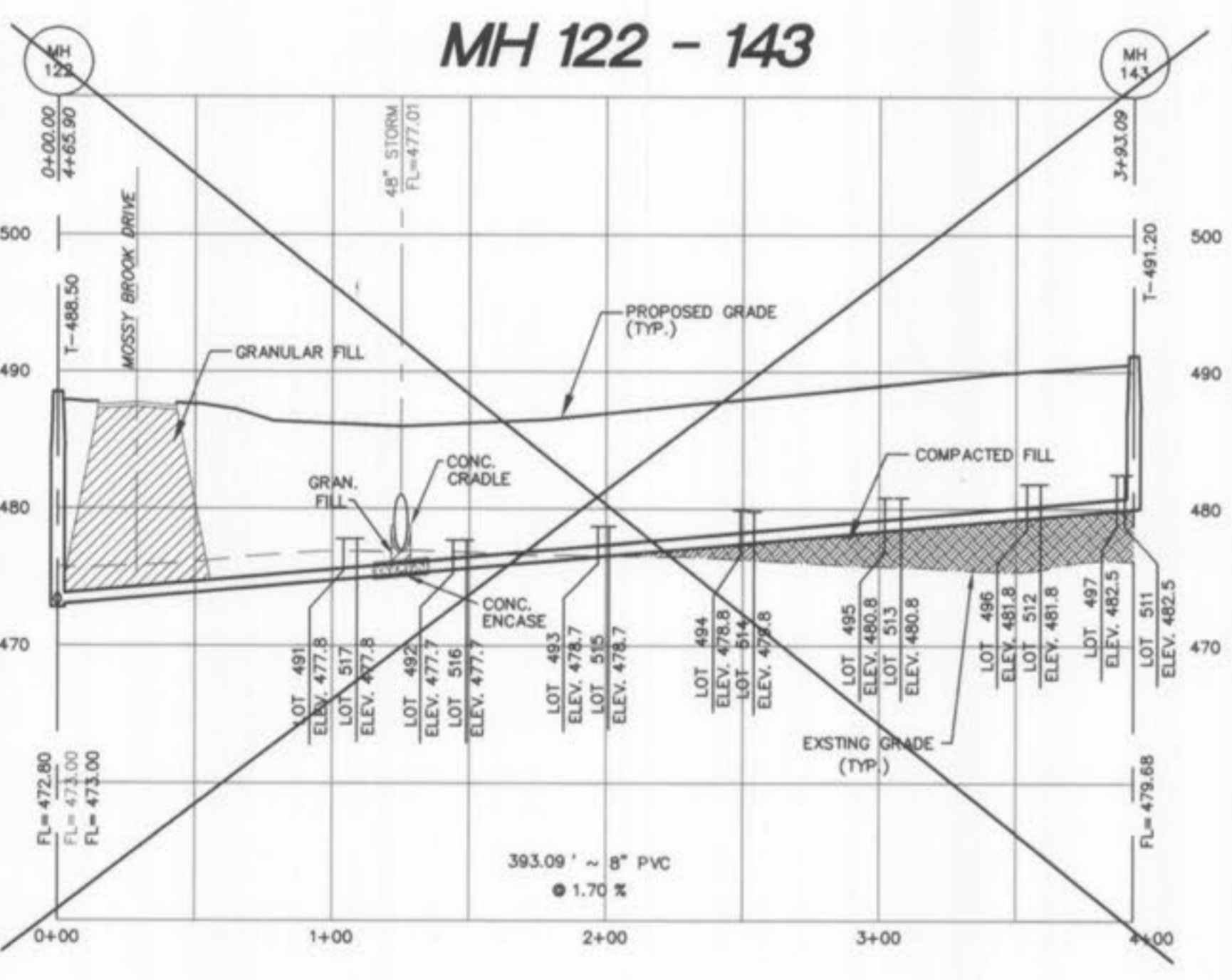

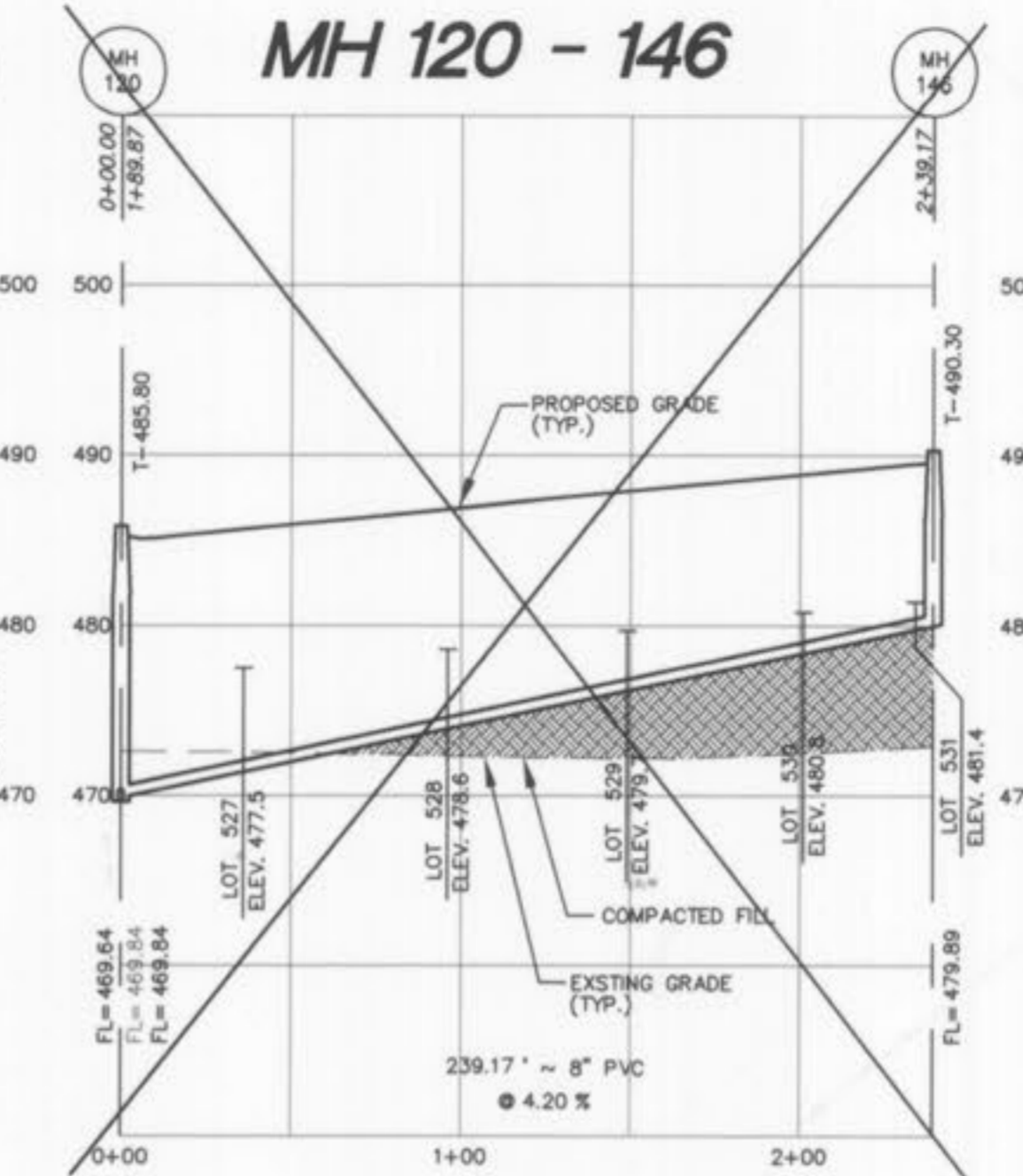
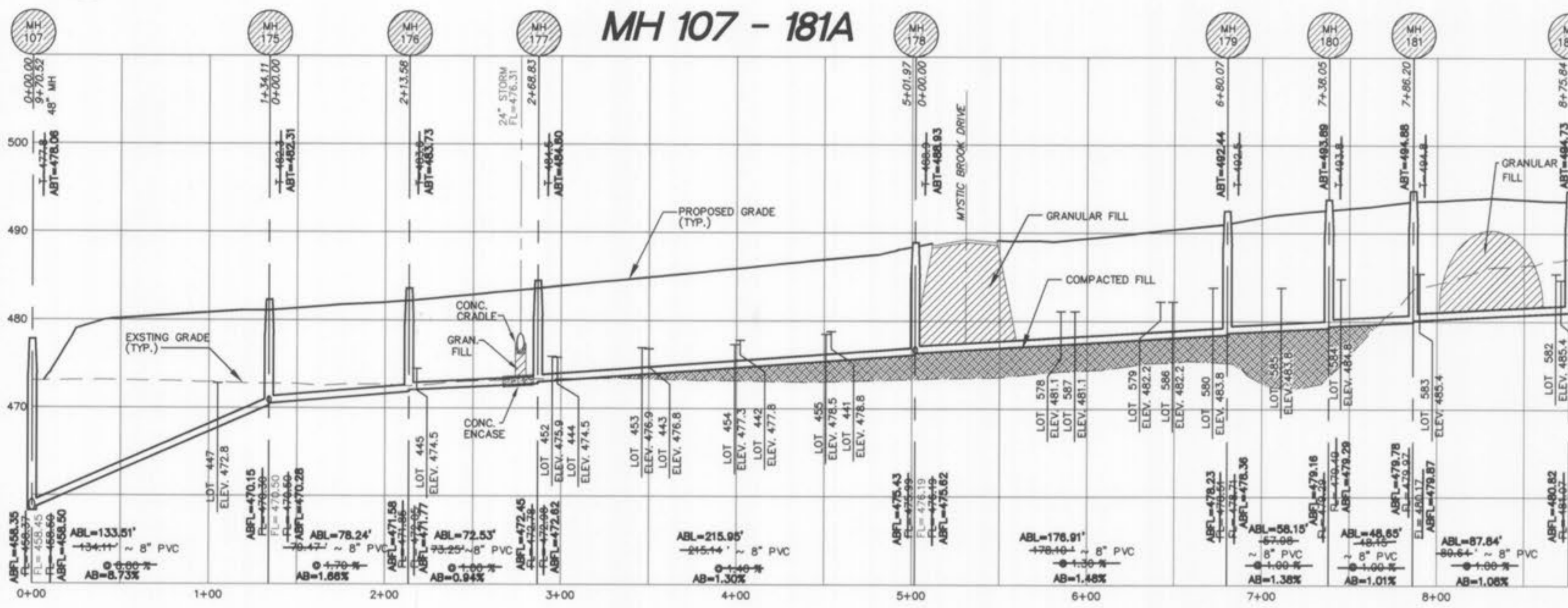
**BROOKSIDE VILLAGE B
SANITARY PROFILES**
Prepared For:
SUMMIT POINTE L.C.
230 FOX HILL ROAD
ST. CHARLES, MO. 63301
(636) 948-9300

REVISIONS	
NO.	DATE
1	8/31/06
2	REV. PER CITY COMMENTS DATED 7/26/06
3	

ENGINEERS AUTHENTICATION
The responsibility for professional engineering liability on this project is hereby limited to the set of plans authenticated by the seal, signature, and date hereunder attached. Responsibility is disclaimed for all other engineering plans involved in this project and specifically excludes revisions after this date unless reauthenticated.
PICKETT, RAY & SILVER, INC.

DRAWN	MAK	DATE	FEB, 2005
CHECKED	DWD	DATE	FEB, 2005
PROJECT # 03029.SUPO.01R		TASK # 002 FIELD BOOK 847	
BROOKSIDE VILLAGE B SANITARY PROFILES		SHEET 86B OF 149	
© Copyright 2005 by Pickett, Ray & Silver Inc.			

AS-BUILT



STATE OF MISSISSIPPI
 REGISTERED PROFESSIONAL ENGINEER
 11-10-06
 [Signature]

ALL SANITARY LATERAL STREET CROSSINGS, IF TRENCHES, SHALL BE BACKFILLED WITH GRANULAR MATERIAL (AGGREGATE). IF THE STORM AND SANITARY SENSERS ARE PARALLEL AND IN THE SAME TRENCH OR OVERLAP, THE UPPER SHALL BE PLACED ON A SHELF AND THE LOWER SHALL BE BEDDED IN COMPACTED GRANULAR FILL TO THE FLOW LINE OF THE UPPER.
 CONTRACTOR SHALL VERIFY EXISTING OR PROPOSED SANITARY SENSER TRENCHES SHALL BE GRADED IN CONCRETE (CONCRETE SHALL BE 1500 PSI) THROUGH THE FULL DEPTH OF THE SANITARY SENSER TRENCH. THE TRENCH SHALL BE BACKFILLED AND COMPACTED GRANULAR FILL TO THE BOTTOM OF THE CONCRETE GRADE.

SCALES:
 HORIZONTAL : 1" = 50'
 VERTICAL : 1" = 10'
 P & Z NO. 2603.01

PICKETT RAY & SILVER
 CIVIL ENGINEERS
 PLANNERS
 LAND SURVEYORS
 333 Mid Rivers Mall Drive
 St. Peters, MO 63376
 Phone (636) 397-1211
 Fax (636) 397-1104

BROOKSIDE VILLAGE B
 SANITARY PROFILES
 Prepared For:
SUMMIT POINTE L.C.
 239 FOX HILL ROAD
 ST. CHARLES, MO. 63301
 (636) 940-9300

NO.	DATE	REV.	BY	CHK.	COMMENTS
3	8/11/05				REV. PER CITY COMMENTS DATED 7/29/05

ENGINEERS AUTHENTICATION
 The responsibility for professional engineering liability on this project is hereby limited to the set of plans authorized by the seal, signature, and date hereunder attached. Responsibility is disclaimed for all other engineering plans involved in this project and specifically excludes revisions after this date unless reauthorized.
 PICKETT, RAY & SILVER, INC

DRAWN	DATE
MAK	FEB. 2005
CHECKED	DATE
DWD	FEB. 2005

PROJECT # 03029.SUPO.01R
 TASK # 002 FIELD 847

BROOKSIDE VILLAGE B
 SANITARY PROFILES
 SHEET 87B OF 149
 © Copyright 2005 by Pickett, Ray & Silver Inc.

Brookside Village B asbuilts 10/15

REVISIONS	NO.	DATE	REV. PER CITY COMMENTS
	1	6/11/05	REV. PER CITY COMMENTS 7/26/05
	2	6/26/05	REV. PER CITY & CLIENT
	3	9/19/05	REV. PER CITY COMMENTS 9/12/05

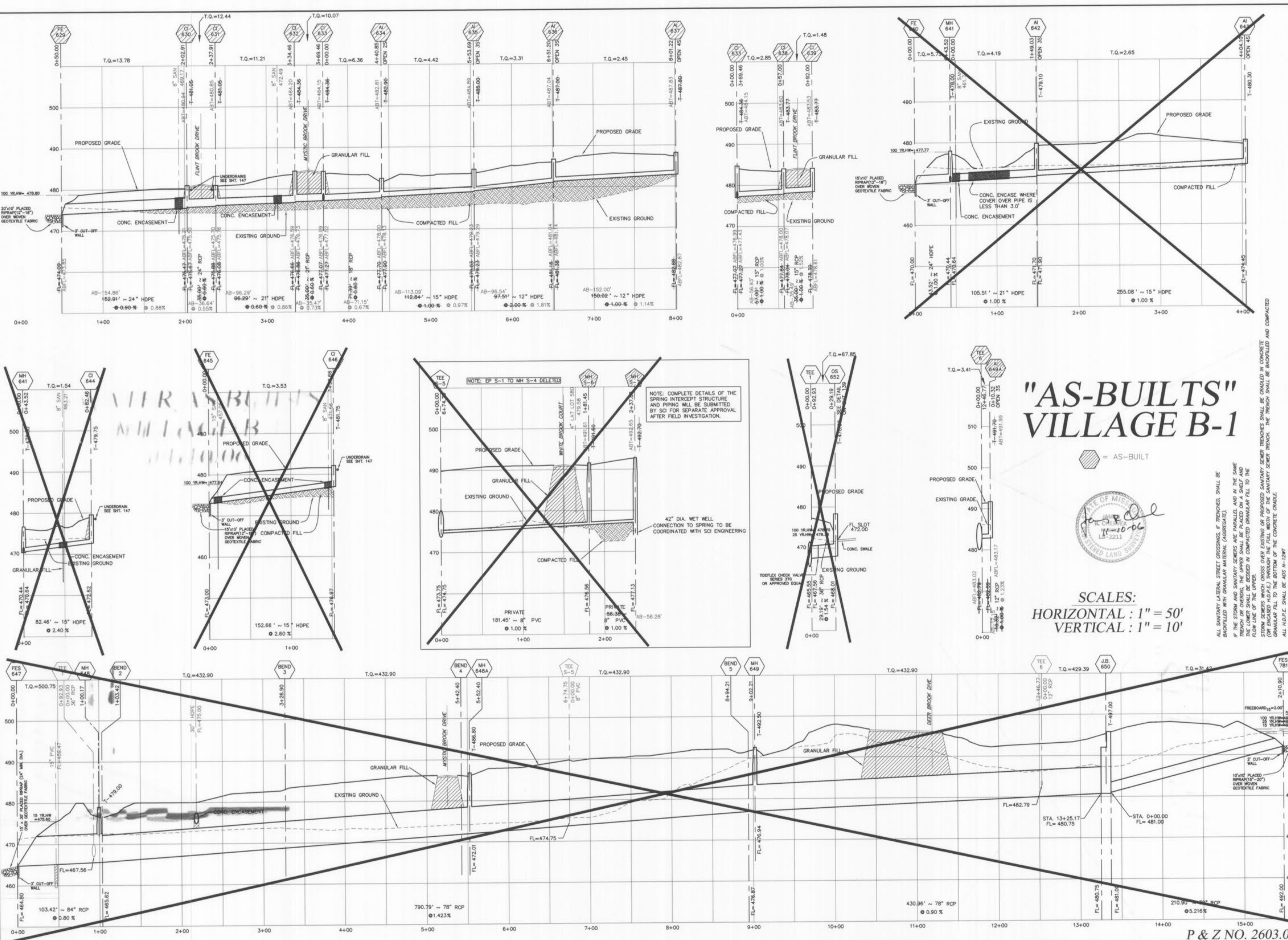
ENGINEERS AUTHENTICATION
The responsibility for professional engineering liability on this project is hereby limited to the set of plans authenticated by the seal, signature, and date hereunder attached. Responsibility is disclaimed for all other engineering plans involved in this project and specifically excludes revisions after this date unless reauthenticated.

PICKETT, RAY & SILVER, INC.

DRAWN	MAK	DATE	FEB., 2005
CHECKED	DWD	DATE	FEB., 2005

PROJECT # 03029.SUPO.01R
TASK # 002 FIELD BOOK 847

VILLAGE B STORM PROFILES
SHEET 88B OF 149
© Copyright 2005 by Pickett, Ray & Silver Inc.

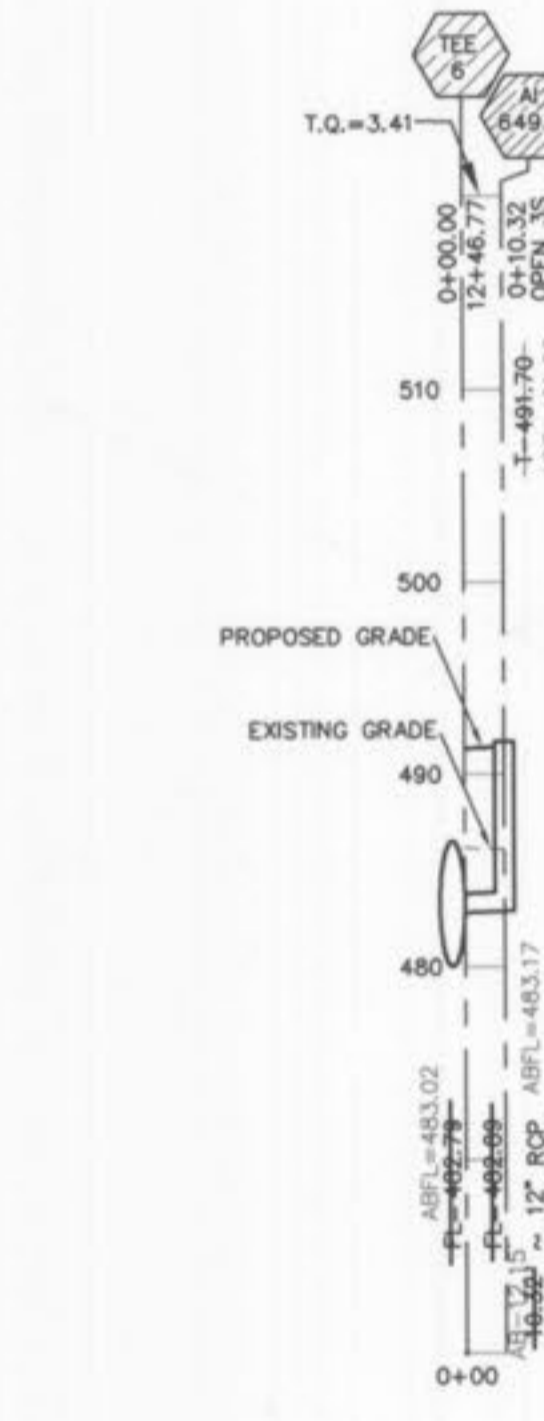
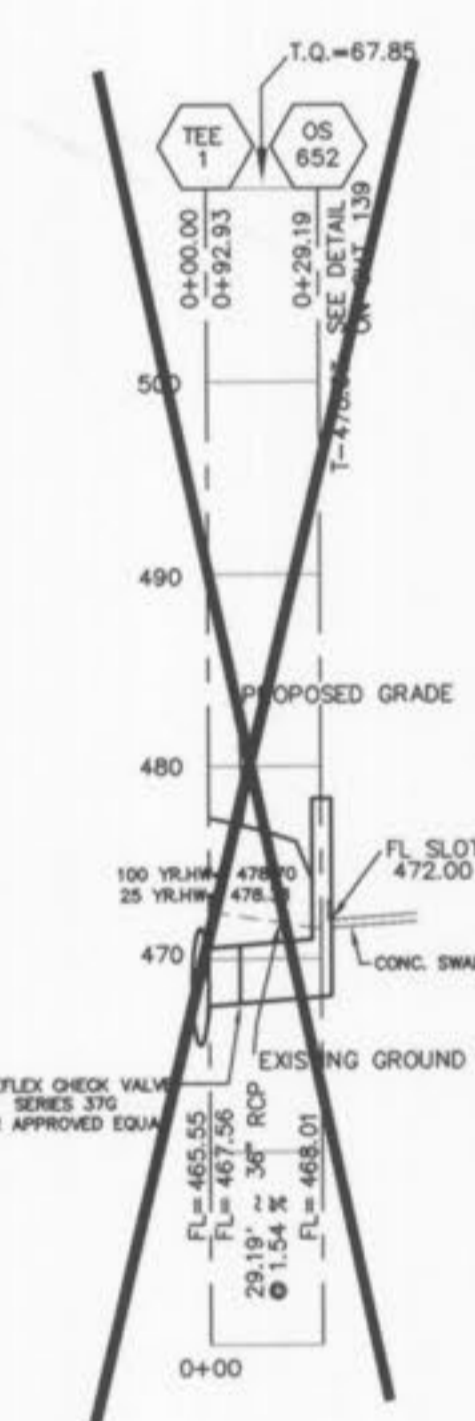
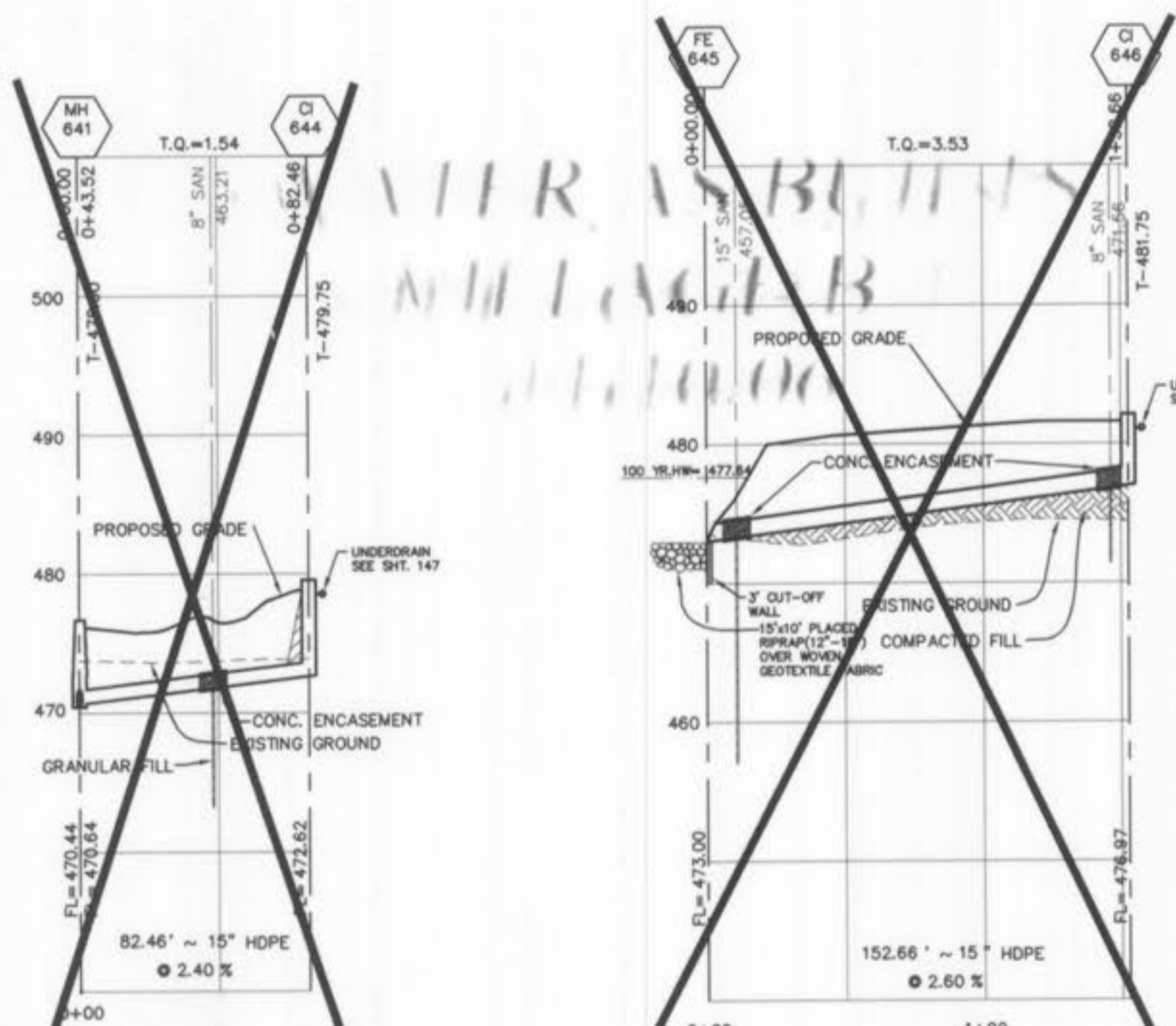
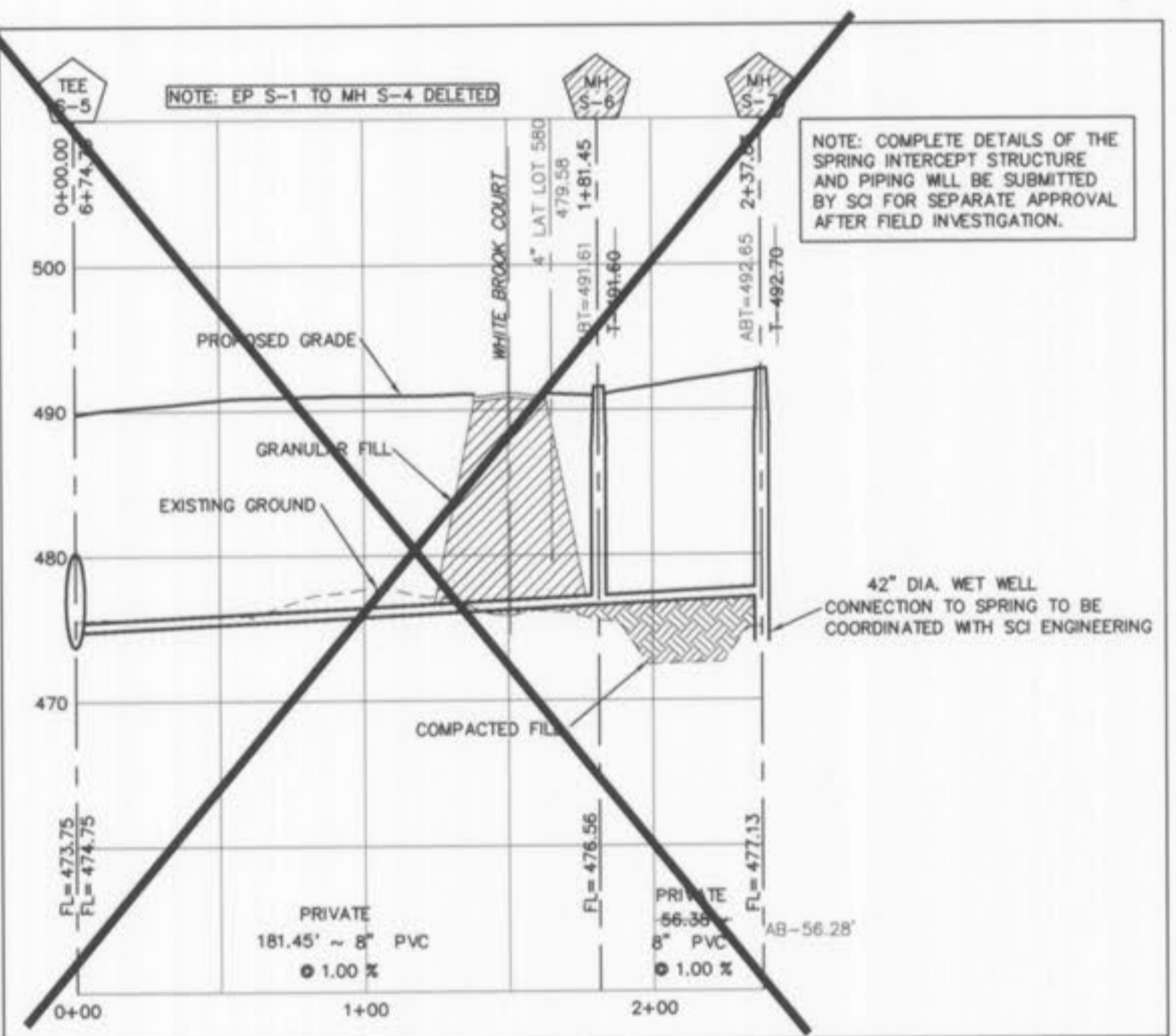


**"AS-BUILTS"
VILLAGE B-1**



SCALES:
HORIZONTAL : 1" = 50'
VERTICAL : 1" = 10'

ALL SANITARY LATERAL STREET CROSSINGS, IF TRENCHED, SHALL BE BACKFILLED WITH GRANULAR MATERIAL (AGGREGATE).
IF THE STORM AND SANITARY SEWERS ARE PARALLEL AND IN THE SAME TRENCH OR OVERHEAD, THE UPPER SHALL BE PLACED ON SHEET PILING AND GRANULAR FILL TO BE PLACED IN COMPACTED GRANULAR FILL TO THE FLOW LINE OF THE UPPER.
STORM SEWERS WHICH CROSS OVER EXISTING OR PROPOSED SANITARY SEWER TRENCHES SHALL BE GRADED IN CONCRETE (OR ENCASED A.D.P.E.) THROUGH THE FALL WITHIN THE SANITARY SEWER TRENCH. THE TRENCH SHALL BE BACKFILLED AND COMPACTED GRANULAR FILL TO THE BOTTOM OF THE CONCRETE GRADE.
ALL A.D.P.E. SHALL BE ADS N-12HT.



BROOKSIDE VILLAGE B STORM PROFILES

Summit Pointe L.C.

Prepared For:

REV. NO.	DATE	REV. PER CITY COMMENTS
3	9/11/05	REV. PER CITY COMMENTS 7/26/05
6	9/19/05	REV. PER CITY COMMENTS 9/22/05

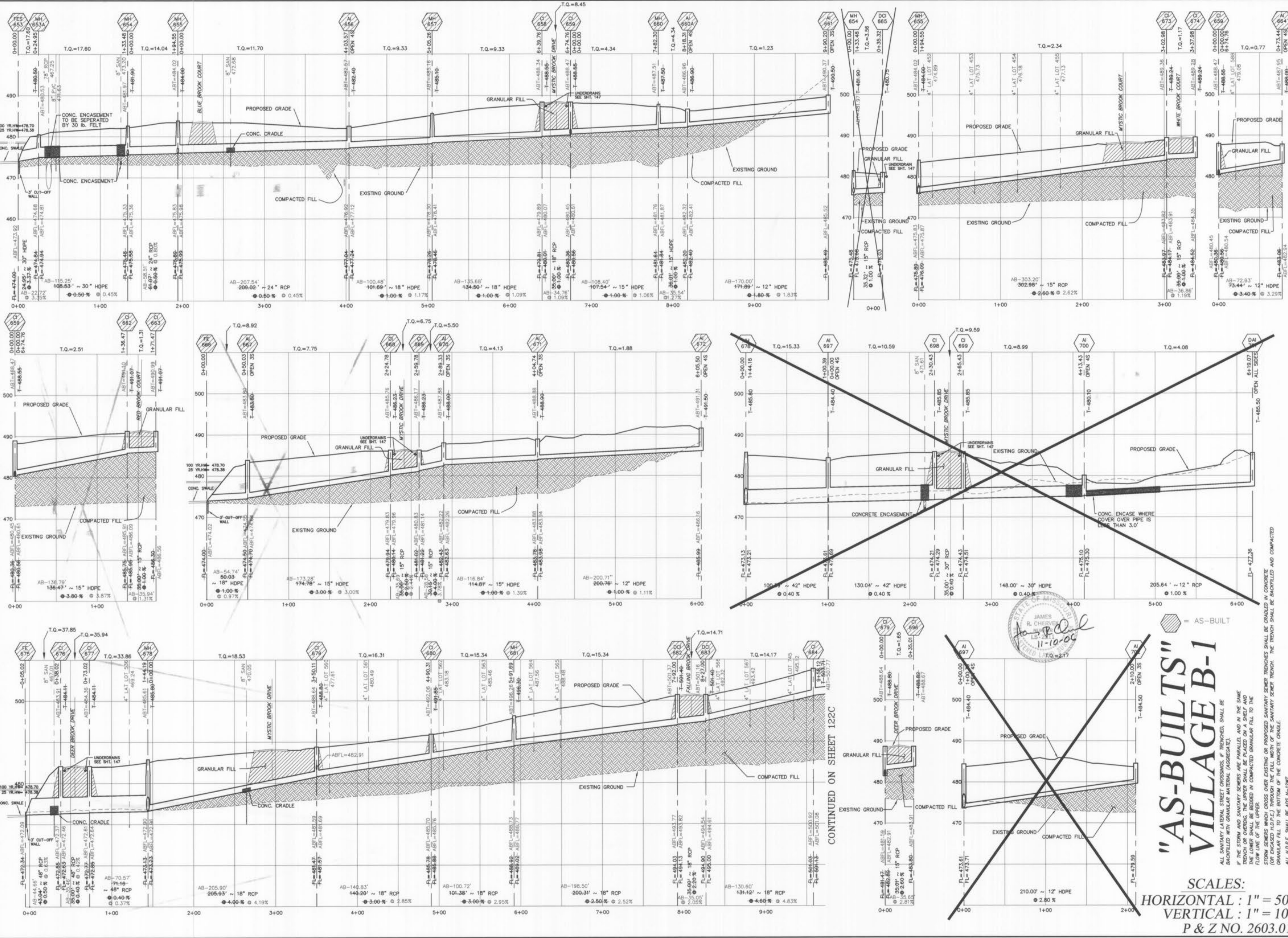
ENGINEERS AUTHENTICATION
The responsibility for professional engineering liability on this project is hereby limited to the set of plans authenticated by the seal, signature, and date hereunder attached. Responsibility is disclaimed for all other engineering plans involved in this project and specifically excludes revisions after this date unless reauthenticated.
PICKETT, RAY & SILVER, INC.

DRAWN	MAK	DATE	FEB, 2005
CHECKED	DWD	DATE	FEB, 2005

PROJECT # 03029 SUPD.01R
TASK # 002 FIELD BOOK 847

VILLAGE B STORM PROFILES
SHEET 89B OF 149

© Copyright 2005 by Pickett, Ray & Silver Inc.



STATE OF MISSOURI
JAMES R. CHEVY
Professional Engineer
No. 11-10-00
T.O. = 2.17

"AS-BUILTS" VILLAGE B-1

SCALES:
HORIZONTAL: 1" = 50'
VERTICAL: 1" = 10'
P & Z NO. 2603.01

STORM SEWERS WHICH CROSS OVER EXISTING OR PROPOSED SANITARY SEWER TRENCHES SHALL BE GRADED IN CONCRETE (OR ENCASED IN R.C.P.) THROUGH THE FULL WIDTH OF THE SANITARY SEWER TRENCH. THE TRENCH SHALL BE BACKFILLED AND COMPACTED GRANULAR FILL TO THE BOTTOM OF THE CONCRETE GRADE.
ALL HDPE SHALL BE ADS N-12RT

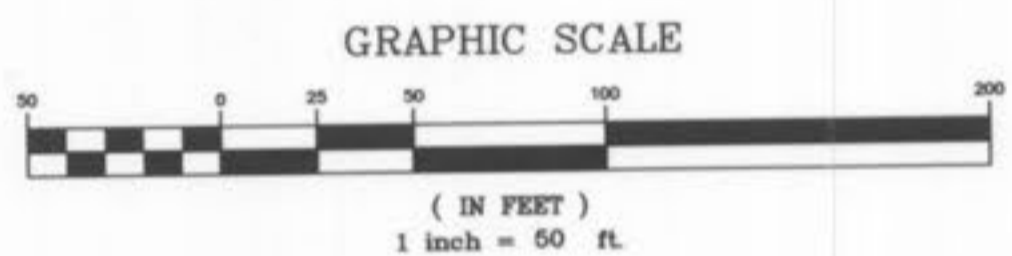
CONTINUED ON SHEET 122C

Brookside Village B asbuilts 12/15

UTILITY NOTE:
 UNDERGROUND FACILITY STRUCTURES AND UTILITIES HAVE BEEN PLOTTED FROM AVAILABLE SURVEYS AND RECORDED INFORMATION AND, THEREFORE, THEIR LOCATIONS MUST BE CONSIDERED APPROXIMATE ONLY. VERIFICATION OF LOCATION OF ALL UNDERGROUND STRUCTURES AND FACILITIES EITHER SHOWN OR NOT SHOWN ON THESE PLANS, SHALL BE THE RESPONSIBILITY OF THE CONTRACTOR.

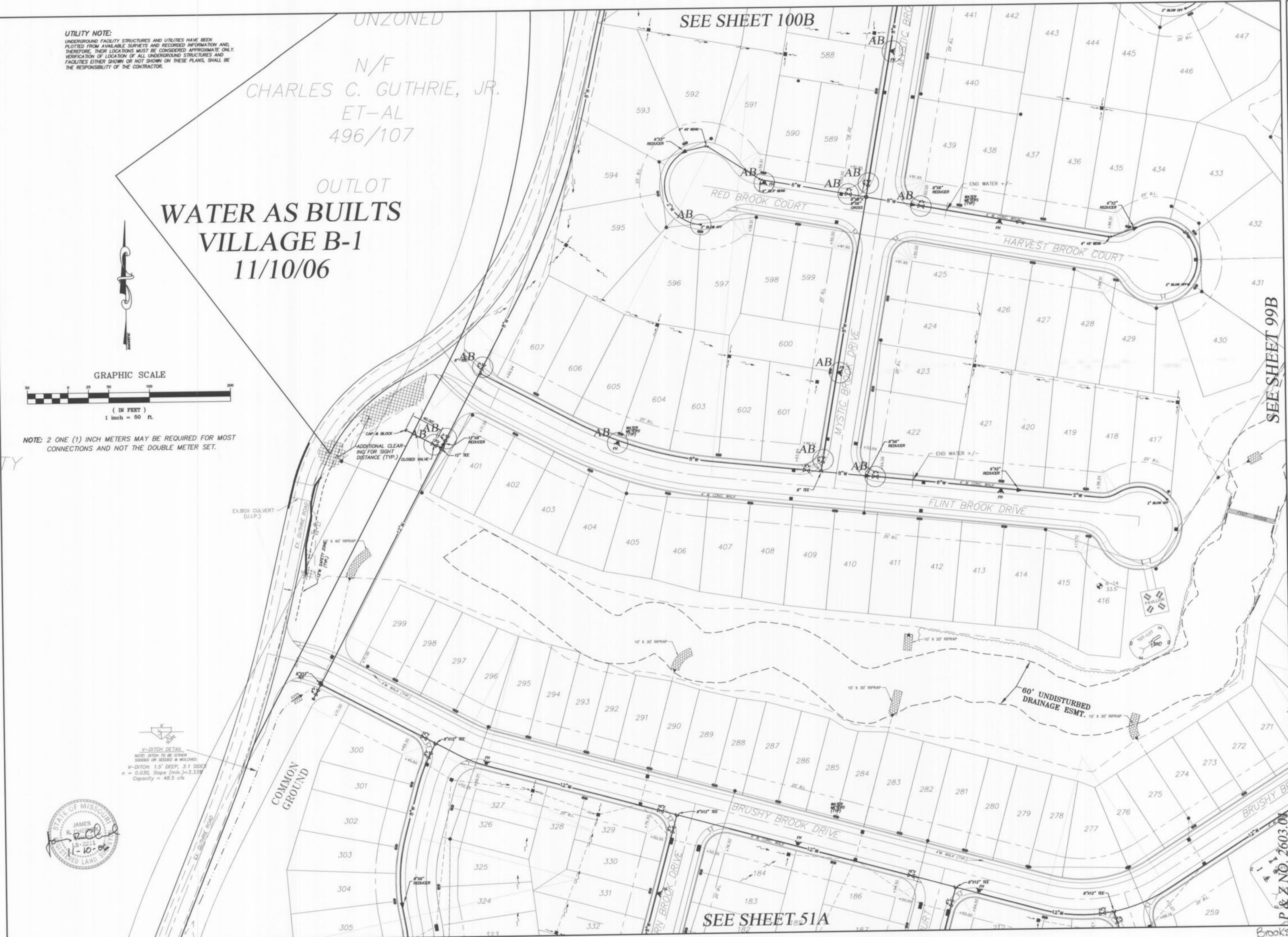
UNZONED
 N/F
 CHARLES C. GUTHRIE, JR.
 ET-AL
 496/107

OUTLOT
**WATER AS BUILTS
 VILLAGE B-1**
 11/10/06



NOTE: 2 ONE (1) INCH METERS MAY BE REQUIRED FOR MOST CONNECTIONS AND NOT THE DOUBLE METER SET.

V-DITCH DETAIL
 NOTE: DITCH TO BE EITHER SODDED OR SEEDED & MULCHED.
 V-DITCH: 1.5' DEEP, 3:1 SIDES
 n = 0.030, Slope (min.) = 3.33%
 Capacity = 48.5 cfs



SEE SHEET 100B

SEE SHEET 99B

SEE SHEET 51A

PICKETT RAY & SILVER
 CIVIL ENGINEERS
 PLANNERS
 LAND SURVEYORS

333 Mid Rivers Mall Drive
 St. Peters, MO 63376
 Phone (636) 397-1211
 Fax (636) 397-1104

**BROOKSIDE
 VILLAGE B
 WATER LAYOUT**

Prepared For:
SUMMIT POINTE L.C.

239 FOX HILL ROAD
 ST. CHARLES, MO. 63301
 (636) 940-9900

REVISIONS	DATE	REV.	PER	CITY COMMENTS
1	07/11/06	1	REV.	PER CITY COMMENTS 7/28/06
2	11/04/06	2	REV.	PER CITY COMMENTS UPGRADE WATER MAIN TO 12" PVC

ENGINEER'S AUTHENTICATION
 The responsibility for professional engineering liability on this project is hereby limited to the set of plans authenticated by the seal, signature, and date hereunder attached. Responsibility is disclaimed for all other engineering plans involved in this project and specifically excludes revisions after this date unless reauthenticated.
 PICKETT, RAY & SILVER, INC

DRAWN	E.J.S.	DATE	02/14/05
CHECKED	D.W.D.	DATE	02/14/05
PROJECT #	03029 SUPD.01R	TASK #	002 FIELD BOOK 847

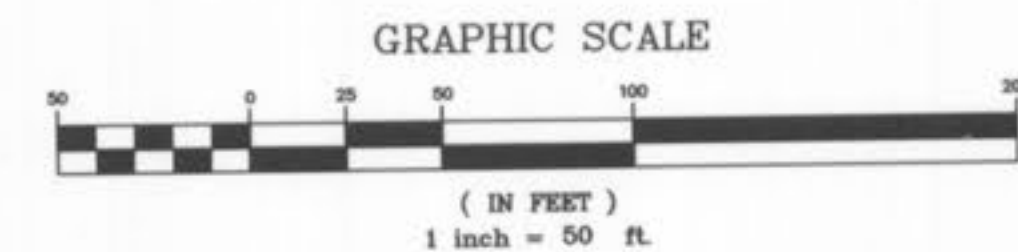
VILLAGE B
 WATER LAYOUT
 SHEET 98B OF 149
 © Copyright 2005 by Pickett, Ray & Silver Inc.

Brookside Village B asbuilts
 13158

SEE SHEET 101B

P & Z INVESTMENTS
COMPANY, INC.
1414/1244
CITY OF O'FALLON
ZONED I-2

UTILITY NOTE:
UNDERGROUND FACILITY STRUCTURES AND UTILITIES HAVE BEEN PLOTTED FROM AVAILABLE SURVEYS AND RECORDED INFORMATION AND, THEREFORE, THEIR LOCATIONS MUST BE CONSIDERED APPROXIMATE ONLY. VERIFICATION OF LOCATION OF ALL UNDERGROUND STRUCTURES AND FACILITIES EITHER SHOWN OR NOT SHOWN ON THESE PLANS SHALL BE THE RESPONSIBILITY OF THE CONTRACTOR.



NOTE: 2 ONE (1) INCH METERS MAY BE REQUIRED FOR MOST CONNECTIONS AND NOT THE DOUBLE METER SET.

PROPOSED
WILDLIFE REFUGE
& OBSERVATION
AREA

SEE WETLAND MITIGATION
PLAN BY SCI

PICKETT RAY & SILVER
CIVIL ENGINEERS
PLANNERS
LAND SURVEYORS
333 Mid Rivers Mall Drive
St. Peters, MO 63376
Phone (636) 397-1211
Fax (636) 397-1104

**BROOKSIDE
VILLAGE B**
WATER LAYOUT

Prepared For:
SUMMIT POINTE L.C.
239 FOX HILL ROAD
ST. CHARLES, MO. 63301
(636) 940-9500

REVISIONS	NO.	DATE	REV. PER CITY COMMENTS
	1	07/11/05	REV. PER CITY COMMENTS 7/28/05
	2	07/11/05	REV. PER CITY COMMENTS 7/28/05
	3	11/04/05	UPGRADE WATER MAIN TO 12" PVC

ENGINEERS AUTHENTICATION
The responsibility for professional engineering liability on this project is hereby limited to the set of plans authenticated by the seal, signature, and date hereunder attached. Responsibility is disclaimed for all other engineering plans involved in this project and specifically excludes revisions after this date unless reauthenticated.
PICKETT, RAY & SILVER, INC.



DRAWN	E.J.S.	DATE	02/14/05
CHECKED	D.W.D.	DATE	02/14/05
PROJECT #	03029.SUPD.01R		
TASK #	002	FIELD	847
BOOK			

VILLAGE B
WATER LAYOUT
SHEET 99B OF 149

P & Z NO. 2603.01

PROPOSED WILDLIFE REFUGE SEE SHEET 52A

Brookside Village B abba 74
14/15

