

BROOKSIDE

VILLAGE C - IMPROVEMENT PLANS

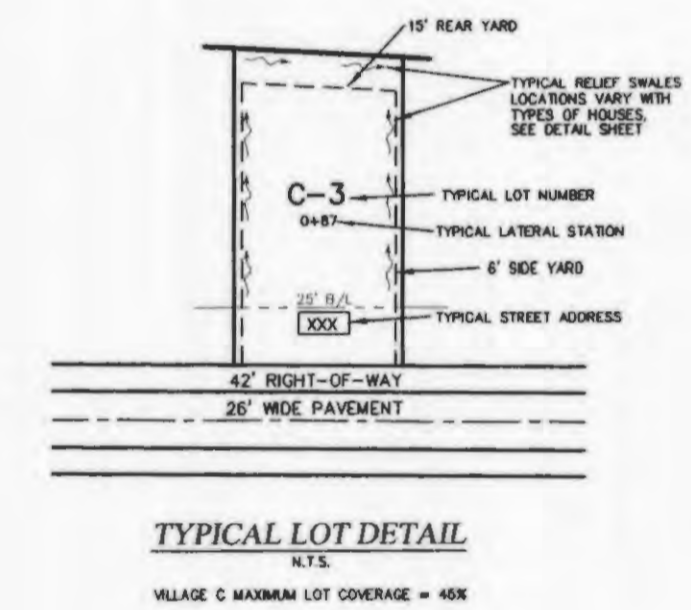
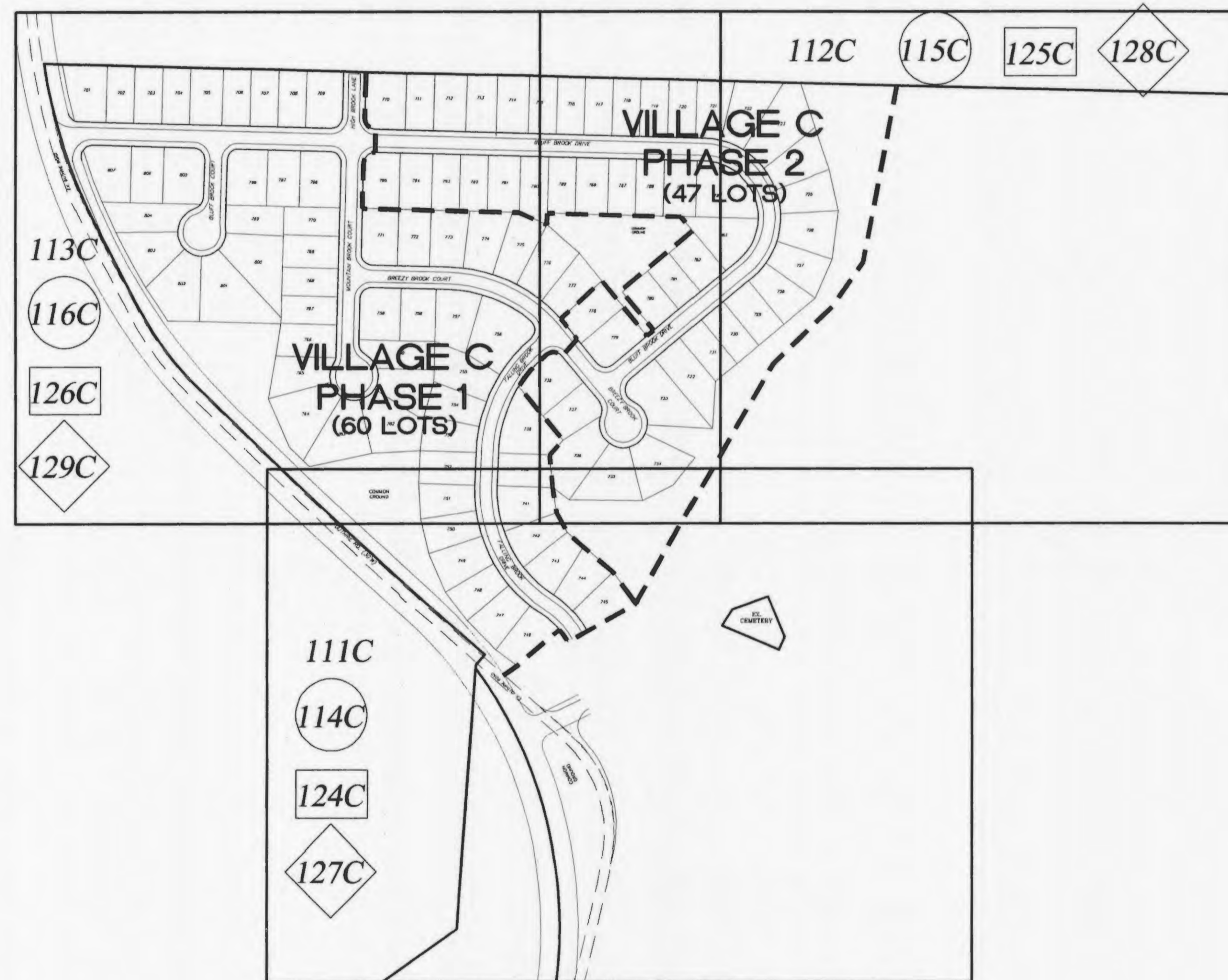
(60 LOTS VILLAGE C PHASE 1)
 (47 LOTS VILLAGE C PHASE 2)

DRAWING INDEX

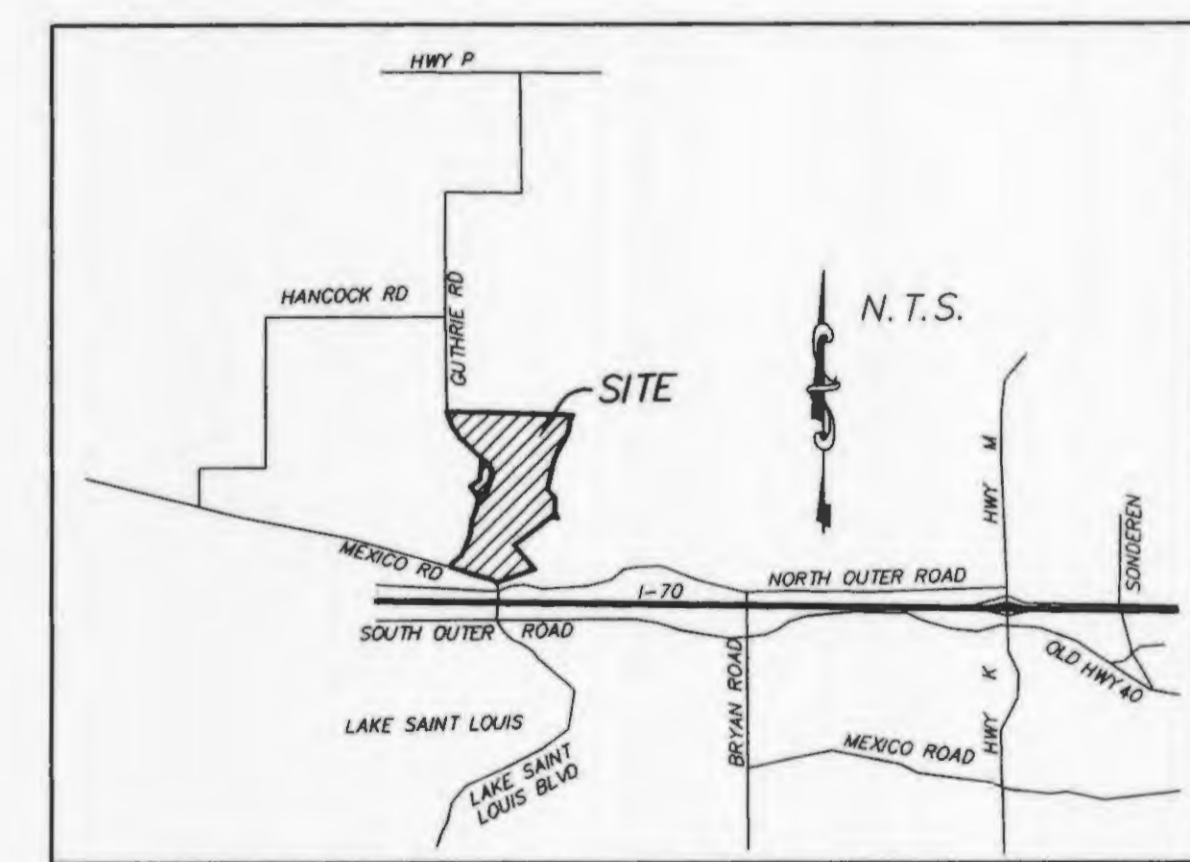
Sheet	Description
110C	VILLAGE "C" COVER SHEET
111C-113C	VILLAGE "C" SITE PLAN
114C-116C	VILLAGE "C" GRADING PLAN
117C-118C	VILLAGE "C" STREET PROFILES
119C	VILLAGE "C" BLUFF BROOK ENTRANCE DETAIL
120C-121C	VILLAGE "C" SANITARY SEWER PROFILES
122C-123C	VILLAGE "C" STORM SEWER PROFILES
124C-126C	VILLAGE "C" DRAINAGE AREA MAP
127C-129C	VILLAGE "C" WATER LAYOUT
130C-132C	VILLAGE "C" LANDSCAPING PLAN



AS-BUILTS



REVISIONS		
NO.	DATE	DESCRIPTION
3	8/11/05	REV. PER CITY COMMENTS 7/26/05
4	8/25/05	REV. ENTRANCES PER COUNTY
6	9/19/05	REV. PER CITY COMMENTS 9/12/05
8	10/28/05	SURPLUS A-JOINTS ELIMINATED
13	3/23/06	REV. SHEETS 111C-114C



- NOTE:**
- 111C-113C SITE PLAN SHEETS
 - 114C-116C GRADING PLAN SHEETS
 - 124C-126C DRAINAGE AREA SHEETS
 - 127C-129C WATER LAYOUT SHEETS

These "As-Built" SANITARY/STORM SEWER and WATER plans are based on actual field measurements and the results are shown hereon.

By: *[Signature]* 11-16-06
 JAMES R. CHERVEK, P.L.S., #2211
 STATE OF MISSOURI

PICKETT, RAY & SILVER'S CORPORATE
 REGISTRATION NO. LS-54-D

PROJECT BENCH MARK
 NGVD (same as USGS)
 RM 45: Chiseled square on the southeast wingwall of the Lake Saint Louis Boulevard bridge over the spillway of Lake Saint Louis.
 Elev. 526.16

SITE BENCH MARK
 RM 45: Chiseled square on the southeast wingwall of the Lake Saint Louis Boulevard bridge over the spillway of Lake Saint Louis.
 Elev. 526.16

P & Z NO. 2603.01

PICKETT RAY & SILVER
 CIVIL ENGINEERS
 PLANNERS
 LAND SURVEYORS
 383 Mid Rivers Mall Drive
 St. Peters, MO 65376
 Phone (636) 397-1211
 Fax (636) 397-1104

BROOKSIDE
 VILLAGE C
 COVER SHEET
 Prepared For:
 SUMMIT POINTE L.C.
 239 FOX HILL ROAD
 ST. CHARLES, MO. 63301
 (636) 940-9500

NO.	DATE	REV. PER CITY COMMENTS
3	8/11/05	REV. PER CITY COMMENTS 7/26/05
4	8/25/05	REV. ENTRANCES PER COUNTY
6	9/19/05	REV. PER CITY COMMENTS 9/12/05
8	10/28/05	SURPLUS A-JOINTS ELIMINATED
13	3/23/06	REV. SHEETS 111C-114C, 125C & 126C

ENGINEERS AUTHENTICATION
 The responsibility for professional engineering liability on this project is hereby limited to the set of plans authenticated by the seal, signature, and date hereunder attached. Responsibility is disclaimed for all other engineering plans involved in this project and specifically excludes revisions after this date unless reauthenticated.
 PICKETT, RAY & SILVER, INC.

DRAWN	E.J.S.	DATE	02/14/05
CHECKED	D.W.D.	DATE	02/14/05
PROJECT #	03029.SUP0.01R		
TASK #	002 FIELD B47 BOOK		

BROOKSIDE
 VILLAGE C
 COVER SHEET
 SHEET 110C OF 149
 © Copyright 2005 by Pickett, Ray & Silver Inc.

Brookside C-1 As built 1/13

I:\projects\Projects\03029\Cover Sheets\dwg_11162006_11.00:10 AM, GARY MEYER

SEE SHEET 113C

SEE SHEET 112C

(47 LOTS)

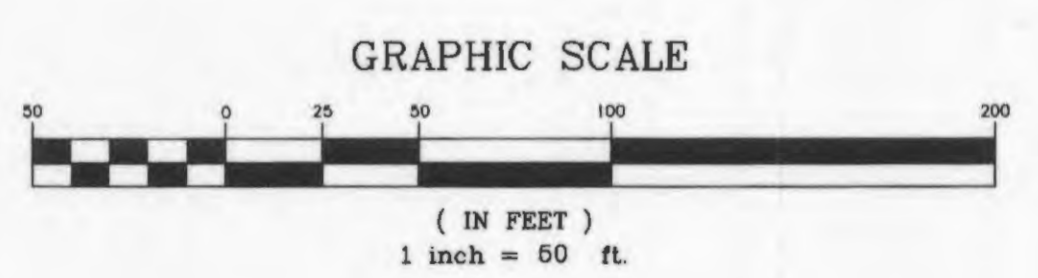

COMMON GROUND

L=467.38'
R=8958.00'
CD=467.33'
CB=57°18'24"E

"AS-BUILTS" VILLAGE C-1

N/F
RANDY & THERESA
GARDNER
2940/1116

ST. CHARLES COUNTY
AGRICULTURAL



UTILITY NOTE:
UNDERGROUND FACILITY STRUCTURES AND UTILITIES HAVE BEEN PLOTTED FROM AVAILABLE SURVEYS AND RECORDED INFORMATION AND, THEREFORE, THEIR LOCATIONS MUST BE CONSIDERED APPROXIMATE ONLY. VERIFICATION OF LOCATION OF ALL UNDERGROUND STRUCTURES AND FACILITIES EITHER SHOWN OR NOT SHOWN ON THESE PLANS, SHALL BE THE RESPONSIBILITY OF THE CONTRACTOR.

UNZONED

N/F
CHARLES C. GUTHRIE, JR.

SEE SHEET 69B

PICKETT RAY & SILVER
 CIVIL ENGINEERS
 PLANNERS
 LAND SURVEYORS

333 Mid Rivers Mall Drive
 St. Peters, MO 63376
 Phone (636) 397-1211
 Fax (636) 397-1104

BROOKSIDE VILLAGE C
 SITE PLAN

Prepared For:
SUMMIT POINTE L.C.

239 FOX HILL ROAD
 ST. CHARLES, MO. 63301
 (636) 940-9300

NO.	DATE	REVISIONS
1	8/11/05	REV. PER CITY COMMENTS 7/28/05
2	8/25/05	REV. ENTRANCES PER COUNTY
3	9/19/05	REV. PER CITY COMMENTS DATED 9/12/05
4	10/28/05	REV. PER CITY COMMENTS DATED 10/28/05
5		REV. PER CITY COMMENTS DATED 10/28/05
6		REV. PER CITY COMMENTS DATED 10/28/05

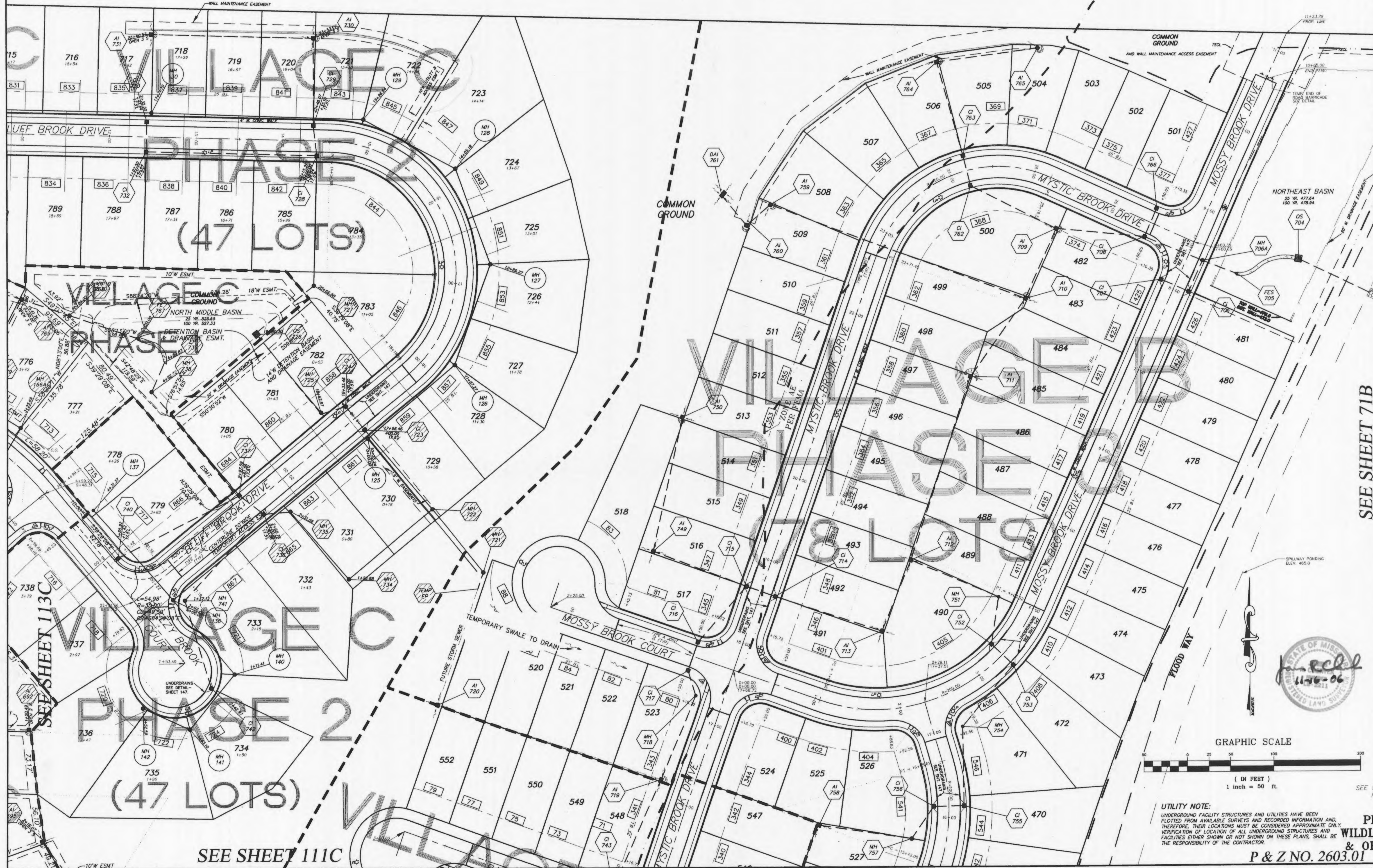
ENGINEERS AUTHENTICATION
 The responsibility for professional engineering liability on this project is hereby limited to the set of plans authenticated by the seal, signature, and date hereunder attached. Responsibility is disclaimed for all other engineering plans involved in this project and specifically excludes revisions after this date unless reauthenticated.

PICKETT, RAY & SILVER, INC

DRAWN	E.J.S.	DATE	02/14/05
CHECKED	D.W.D.	DATE	02/14/05
PROJECT #	03029.SUPO.01R		
TASK #	002 FIELD BOOK 847		
VILLAGE C SITE PLAN			
SHEET 111C OF 149			
© Copyright 2005 by Pickett, Ray & Silver Inc.			

AGRICULTURAL

"AS-BUILTS" VILLAGE C-1



PICKETT RAY & SILVER
 CIVIL ENGINEERS
 PLANNERS
 LAND SURVEYORS

333 Mid Rivers Mall Drive
 St. Peters, MO 63276
 Phone (636) 397-1211
 Fax (636) 397-1104

BROOKSIDE VILLAGE C
 VILLAGE C
 SITE PLAN

Prepared For:
SUMMIT POINTE L.C.

239 FOX HILL ROAD
 ST. CHARLES, MO 63001
 (636) 940-9300

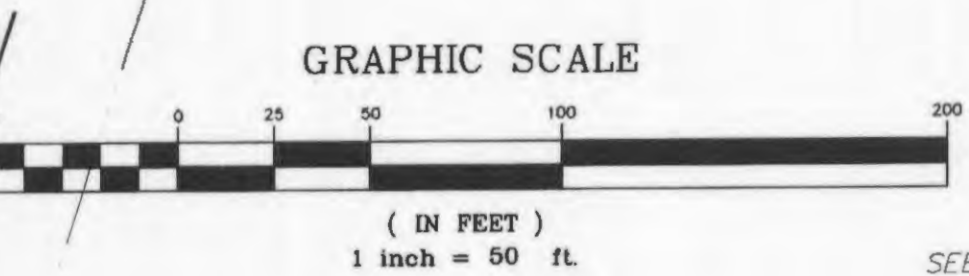
SEE SHEET 71B

REVISIONS	NO.	DATE	REV. PER CITY COMMENTS
	1	8/11/05	REV. PER CITY COMMENTS 7/26/05
	2	9/19/05	REV. PER CITY COMMENTS DATED 9/12/05
	3	10/26/05	SURPLUS A-D POINTS ELIMINATED

ENGINEERS AUTHENTICATION
 The responsibility for professional engineering liability on this project is hereby limited to the set of plans authenticated by the seal, signature, and date hereunder attached. Responsibility is disclaimed for all other engineering plans involved in this project and specifically excludes revisions after this date unless reauthenticated.
 PICKETT, RAY & SILVER, INC.

DRAWN	E.J.S.	DATE	02/14/05
CHECKED	D.W.D.	DATE	02/14/05
PROJECT #	03029.SUP0.01R	TASK #	002 FIELD BOOK 847

VILLAGE C
 SITE PLAN
 SHEET 112C OF 149
 © Copyright 2005 by Pickett, Ray & Silver Inc.

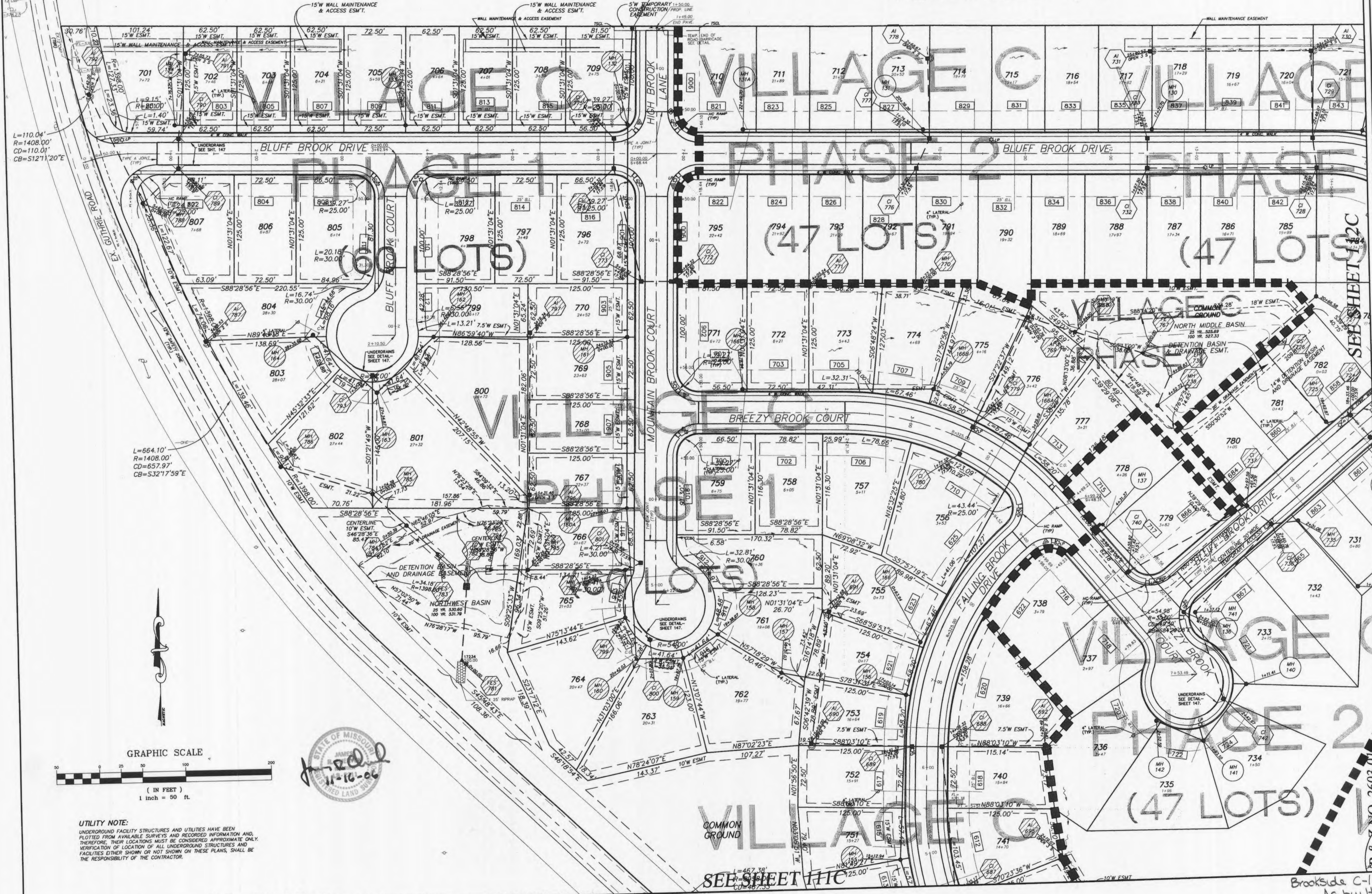


UTILITY NOTE:
 UNDERGROUND FACILITY STRUCTURES AND UTILITIES HAVE BEEN PLOTTED FROM AVAILABLE SURVEYS AND RECORDED INFORMATION AND, THEREFORE, THEIR LOCATIONS MUST BE CONSIDERED APPROXIMATE ONLY. VERIFICATION OF LOCATION OF ALL UNDERGROUND STRUCTURES AND FACILITIES EITHER SHOWN OR NOT SHOWN ON THESE PLANS, SHALL BE THE RESPONSIBILITY OF THE CONTRACTOR.



\\server\proj\03029\dwg\103029 ASBUILT.DWG, 3/21/2007 9:14:08 PM, DON DANSON

"AS-BUILTS" VILLAGE C-1



PICKETT RAY & SILVER
 CIVIL ENGINEERS
 PLANNERS
 LAND SURVEYORS

333 Mid Rivers Mall Drive
 St. Peters, MO 65376
 Phone (636) 997-1211
 Fax (636) 997-1104

BROOKSIDE VILLAGE C
 SITE PLAN

Prepared For:
SUMMIT POINTE L.C.

239 FOX HILL ROAD
 ST. CHARLES, MO 63301
 (636) 740-9324

REVISIONS	NO.	DATE	REV. BY	REV. COMMENTS
	1	8/11/05	E.J.S.	REV. ENTRANCES PER COUNTY
	2	8/25/05	D.W.D.	REV. PER CITY COMMENTS DATED 8/12/05
	3	9/19/05	D.W.D.	REV. PER CITY COMMENTS DATED 9/12/05
	4	10/28/05	D.W.D.	SURPLUS A - JOINTS ELIMINATED

ENGINEERS AUTHENTICATION
 The responsibility for professional engineering liability on this project is hereby limited to the set of plans authenticated by the seal, signature, and date hereunder attached. Responsibility is disclaimed for all other engineering plans involved in this project and specifically excludes revisions after this date unless reauthenticated.

PICKETT, RAY & SILVER, INC

DRAWN	E.J.S.	DATE	02/14/05
CHECKED	D.W.D.	DATE	02/14/05
PROJECT #	03029 SUPD.01R	TASK #	002 FIELD BOOK 847

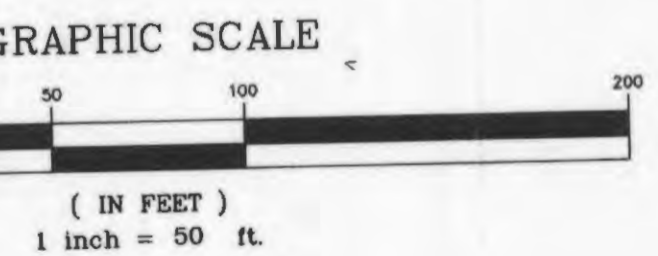
VILLAGE C
 SITE PLAN

SHEET 113C OF 149

© Copyright 2005 by Pickett, Ray & Silver, Inc.

L=110.04'
 R=1408.00'
 CD=110.01'
 CB=S127°1'20"E

L=664.10'
 R=1408.00'
 CD=657.97'
 CB=S32°17'59"E

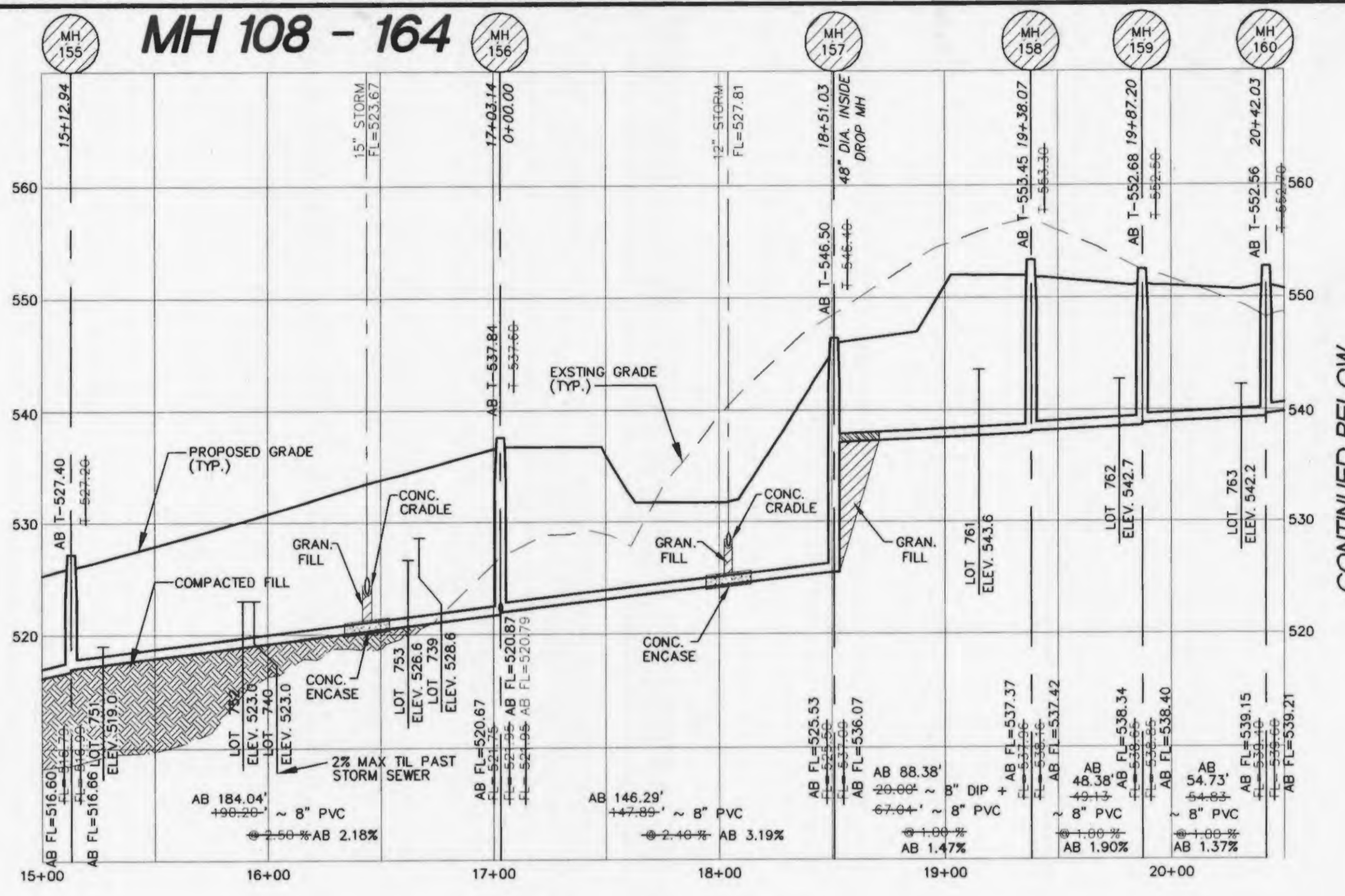
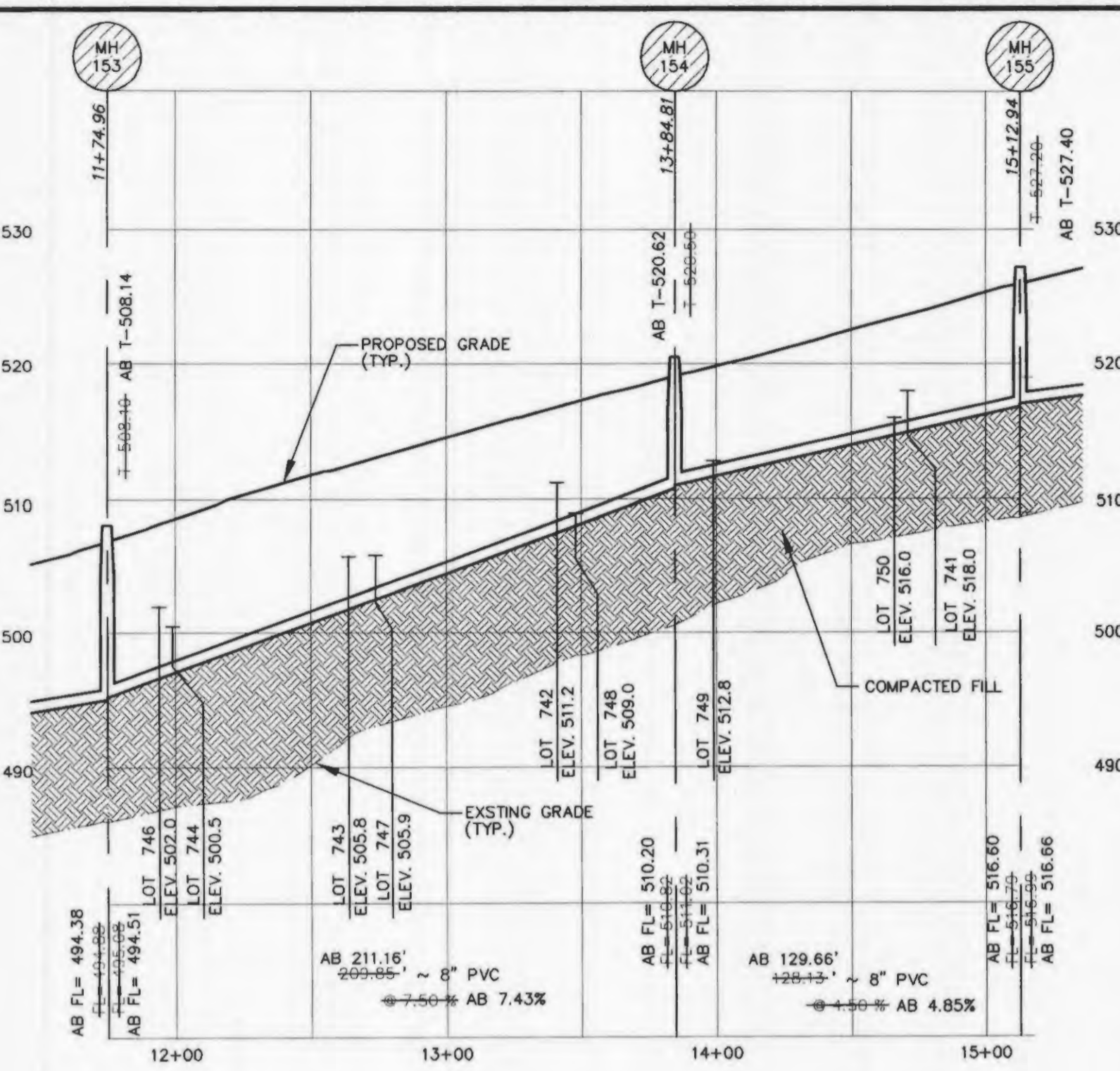


UTILITY NOTE:
 UNDERGROUND FACILITY STRUCTURES AND UTILITIES HAVE BEEN PLOTTED FROM AVAILABLE SURVEYS AND RECORDED INFORMATION AND, THEREFORE, THEIR LOCATIONS MUST BE CONSIDERED APPROXIMATE ONLY. VERIFICATION OF LOCATION OF ALL UNDERGROUND STRUCTURES AND FACILITIES EITHER SHOWN OR NOT SHOWN ON THESE PLANS, SHALL BE THE RESPONSIBILITY OF THE CONTRACTOR.

Brookside C-1 4/13
 As built

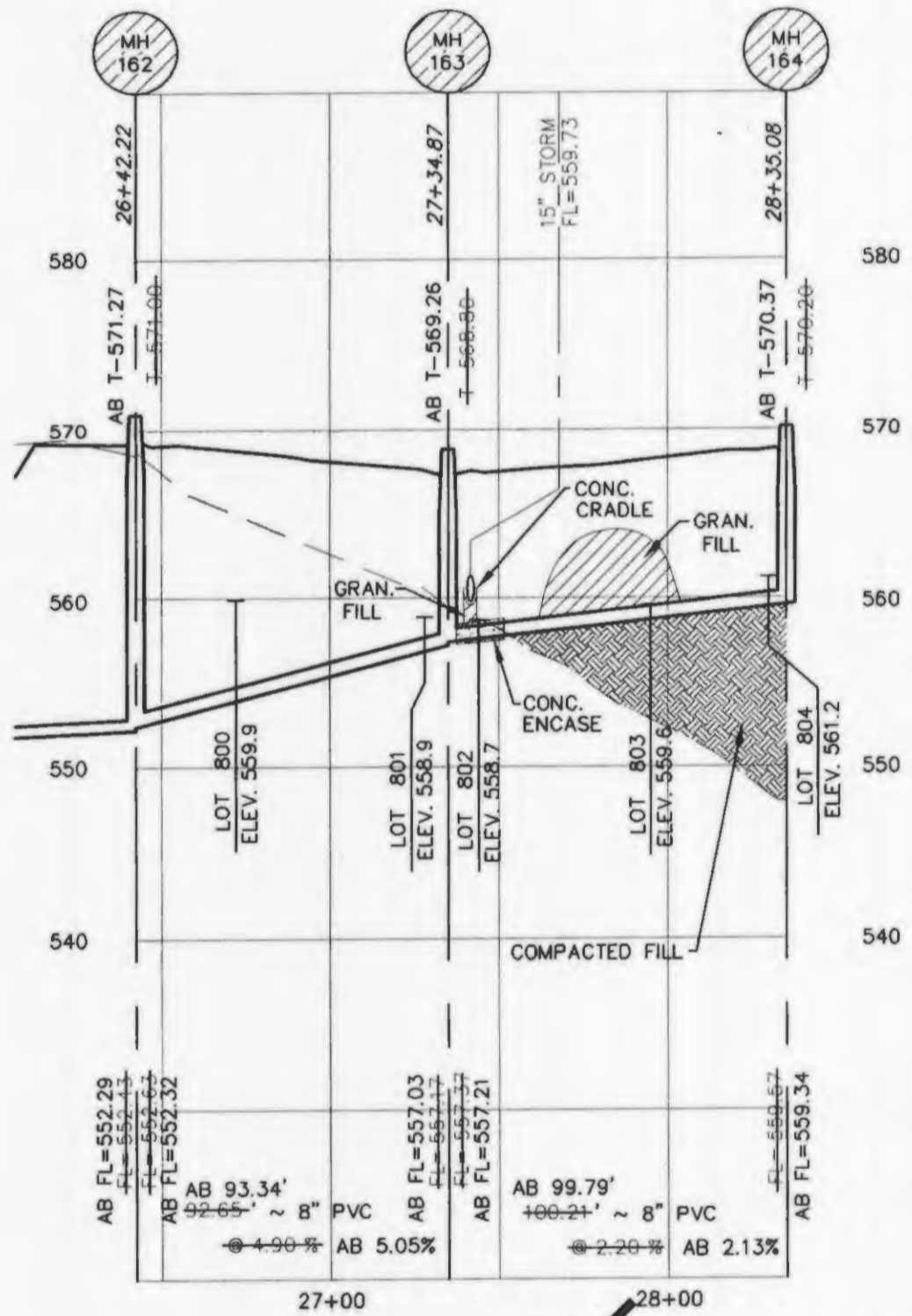
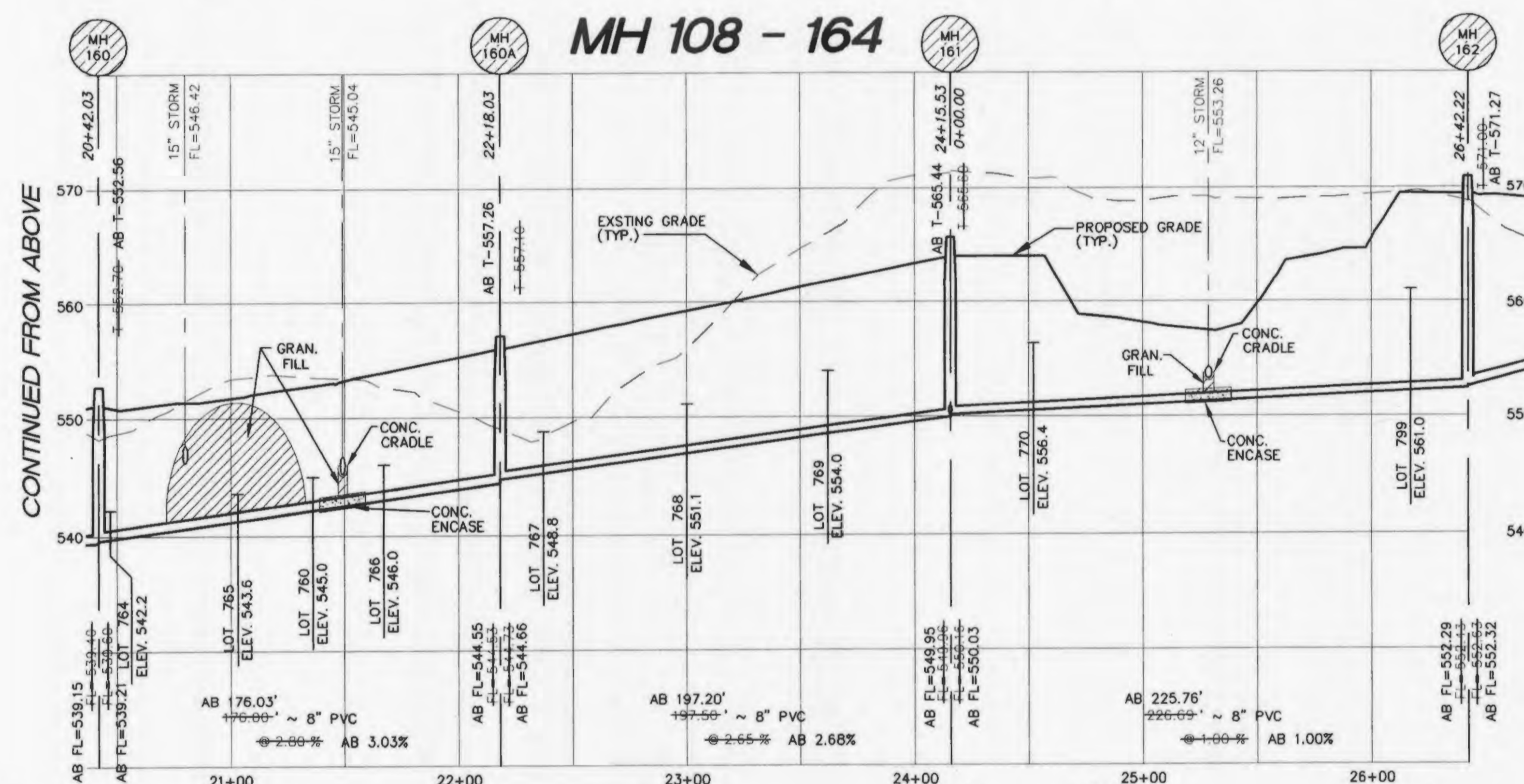
\\server\projects\03029\SANITARY PROFILES.dwg, 3/19/2007 7:13:19 AM, GARY MEYER

SEE SHEET 86B FOR CONTINUATION

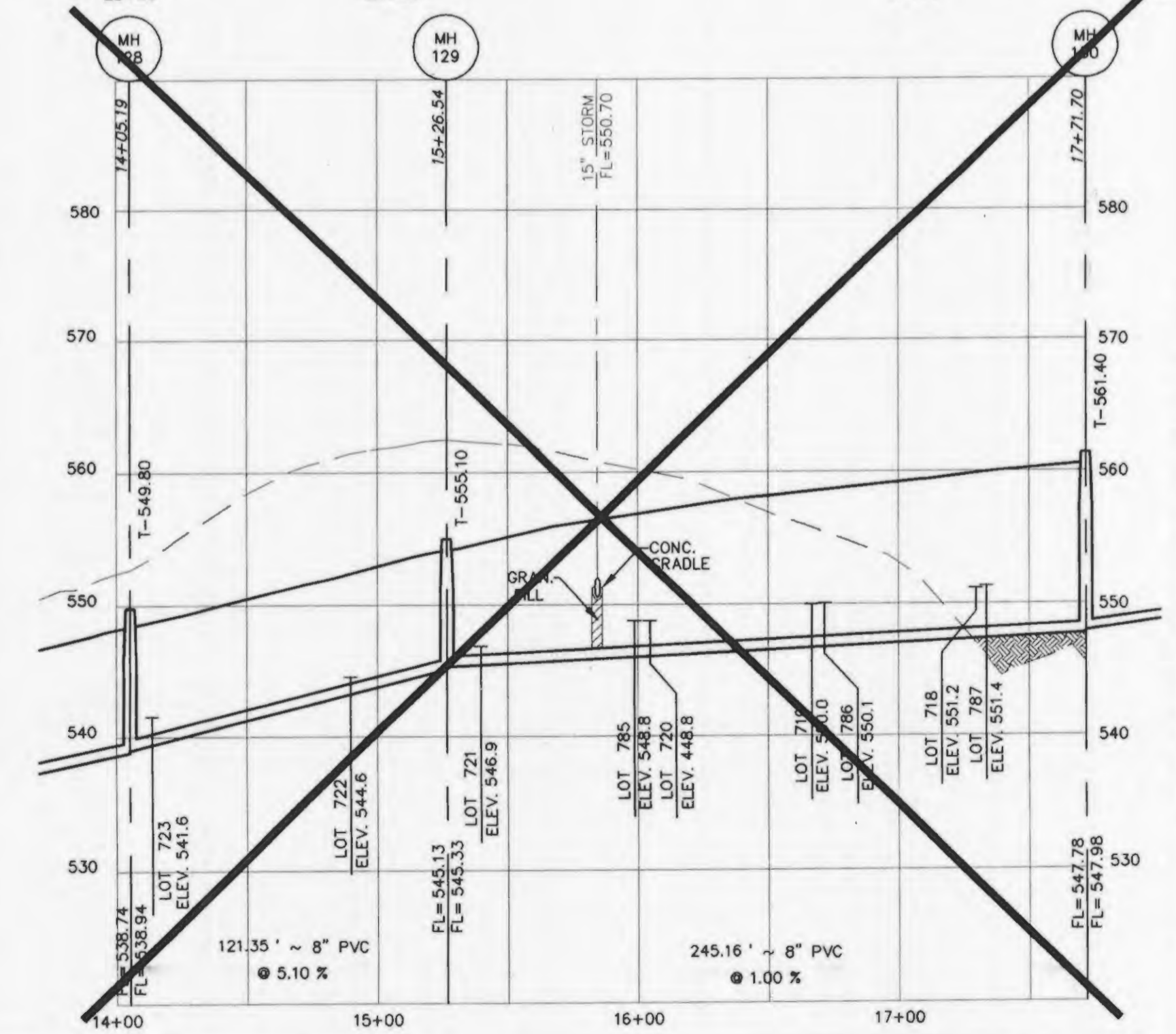
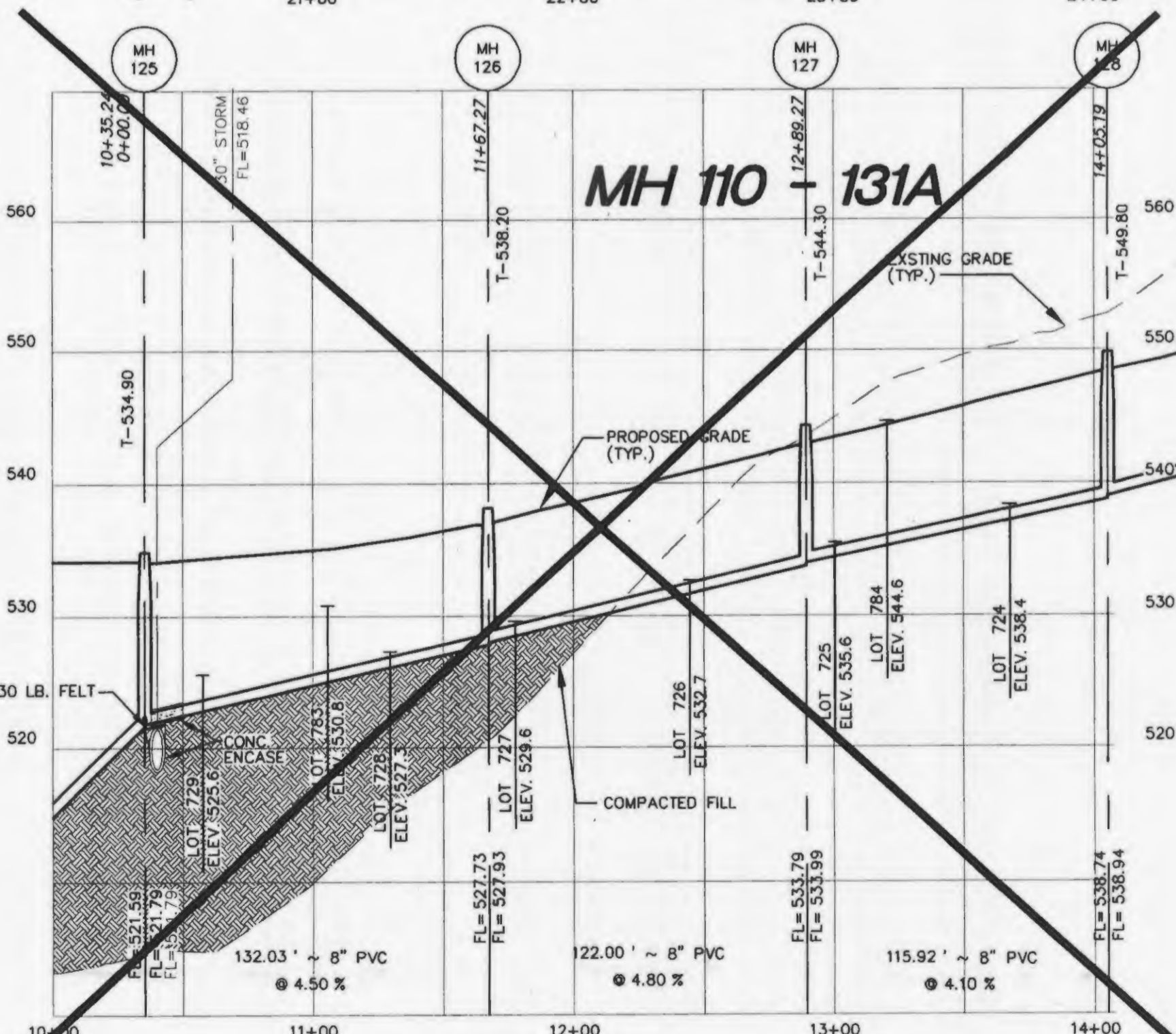
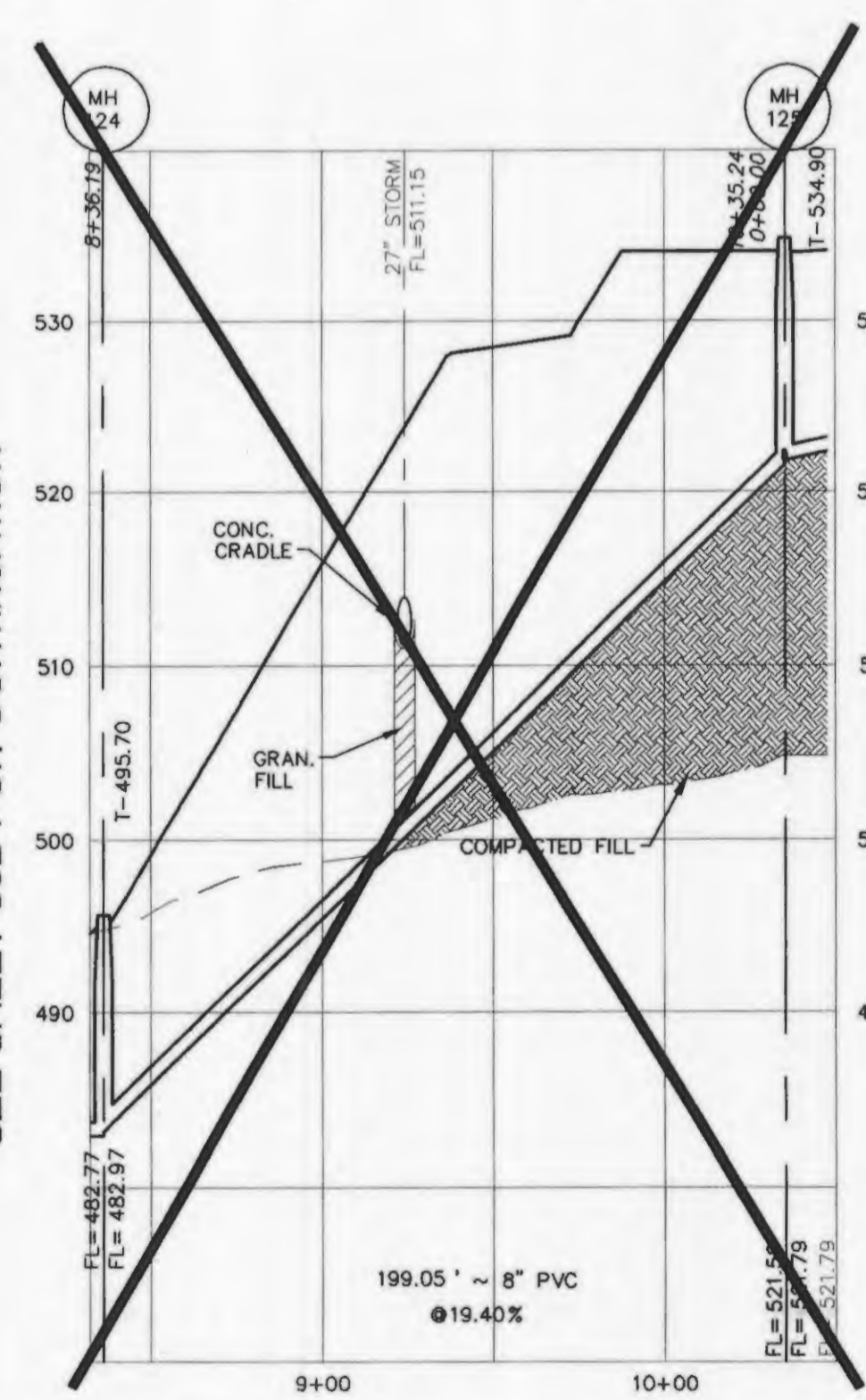


ALL SANITARY LATERAL STREET CROSSINGS, IF TRENCHED, SHALL BE BACKFILLED WITH GRANULAR MATERIAL (AGGREGATE).
 IF THE STORM AND SANITARY SEWERS ARE PARALLEL AND IN THE SAME TRENCH OR OVERING, THE UPPER SHALL BE PLACED ON A SHELF AND THE LOWER SHALL BE BEDDED IN COMPACTED GRANULAR FILL TO THE FLOW LINE OF THE UPPER.
 STORM SEWERS WHICH CROSS OVER EXISTING OR PROPOSED SANITARY SEWER TRENCHES SHALL BE CRADLED IN CONCRETE (OR ENCASED H.D.P.E.) THROUGH THE FULL WIDTH OF THE SANITARY SEWER TRENCH. THE TRENCH SHALL BE BACKFILLED AND COMPACTED GRANULAR FILL TO THE BOTTOM OF THE CONCRETE CRADLE.

CONTINUED BELOW



SEE SHEET 86B FOR CONTINUATION



SEE SHEET 121C FOR CONTINUATION

"AS-BUILTS" VILLAGE C-1



SCALES:
 HORIZONTAL : 1" = 50'
 VERTICAL : 1" = 10'
 P & Z NO. 2603.01

PICKETT RAY & SILVER
 CIVIL ENGINEERS
 PLANNERS
 LAND SURVEYORS
 333 Mid Rivers Mall Drive
 St. Peters, MO 63376
 Phone (636) 397-1211
 Fax (636) 397-1104

BROOKSIDE VILLAGE C
 SANITARY PROFILES
 Prepared For:
SUMMIT POINTE L.C.
 239 FOX HILL ROAD
 ST. CHARLES, MO 63301
 (636) 940-9500

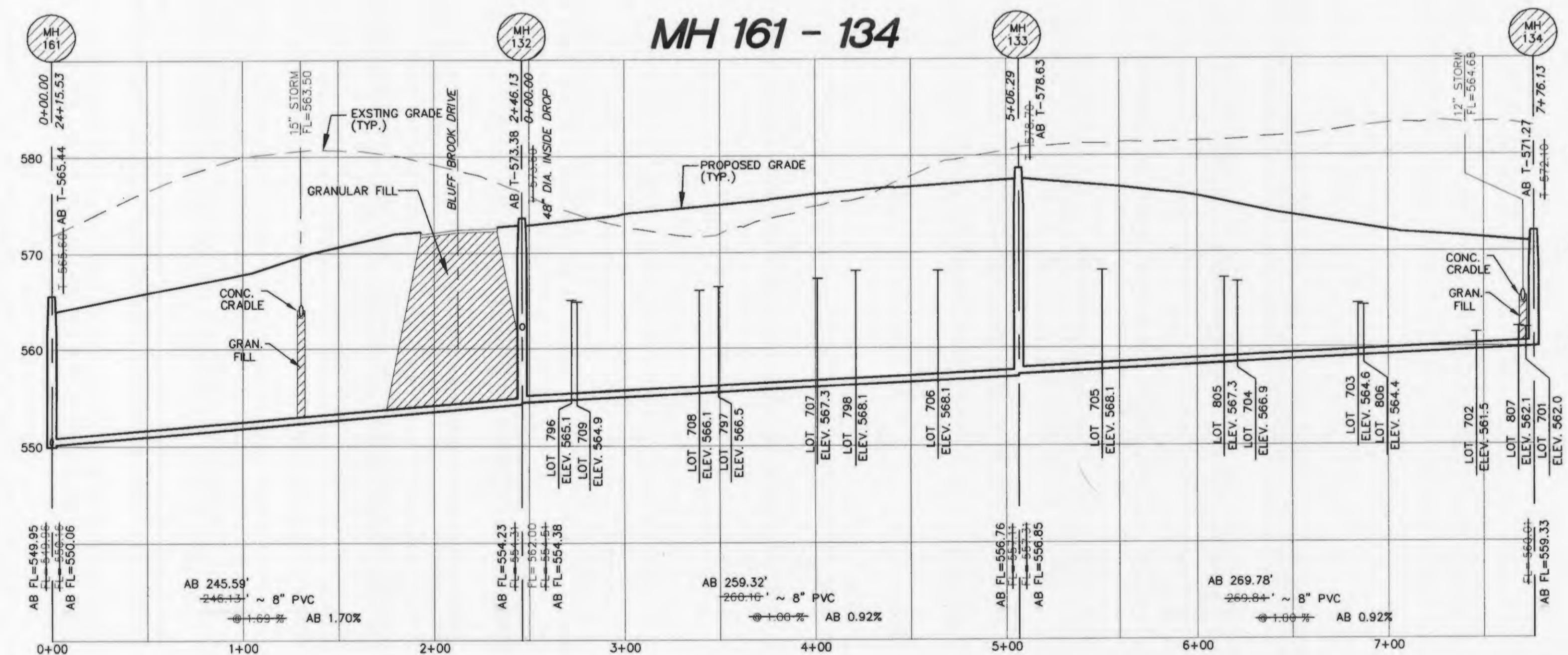
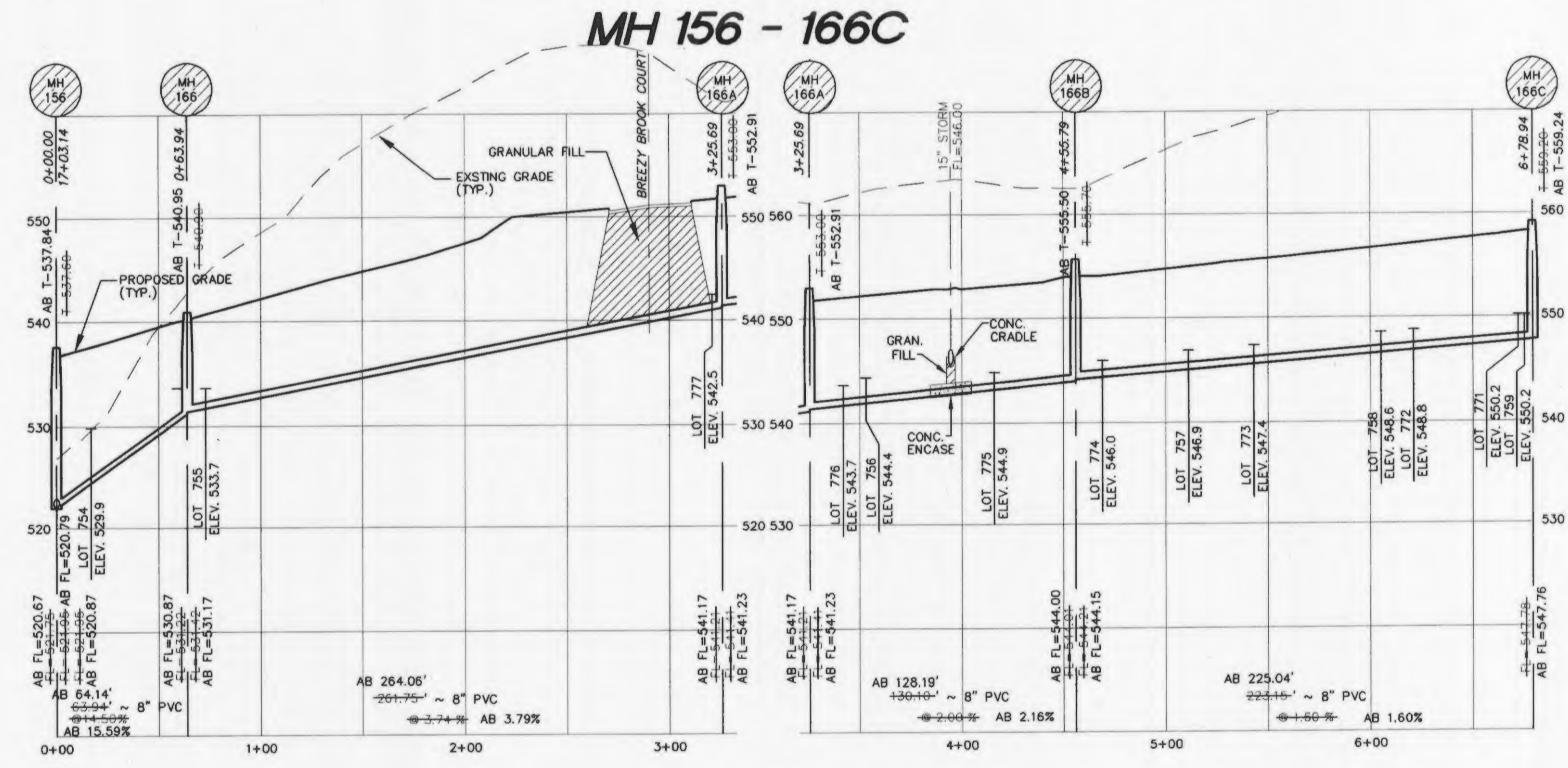
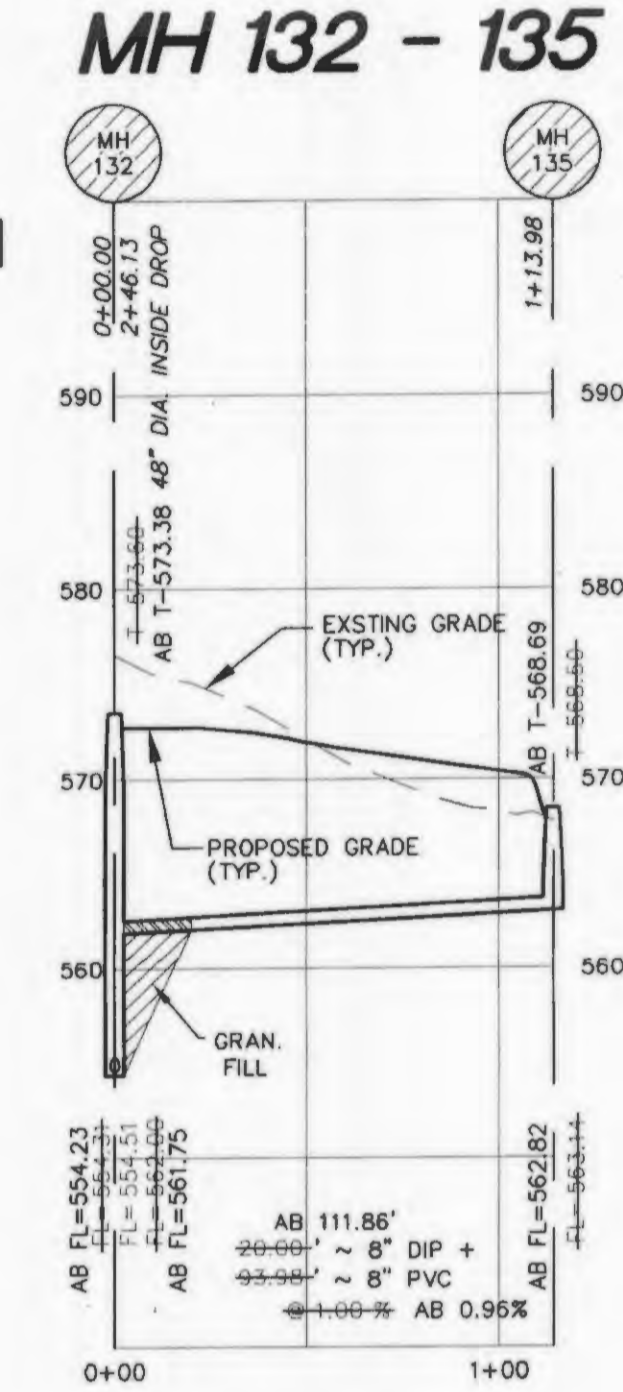
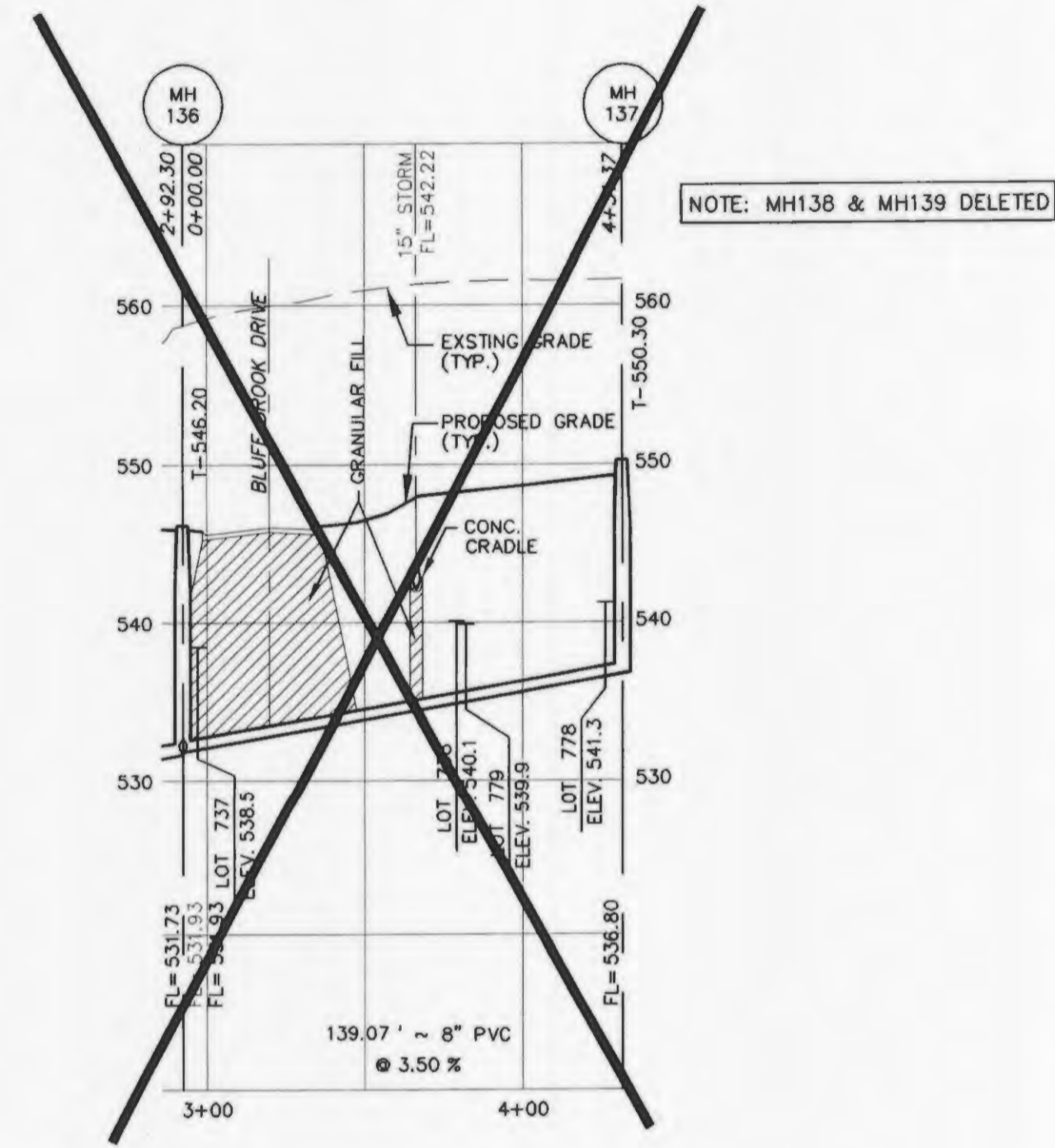
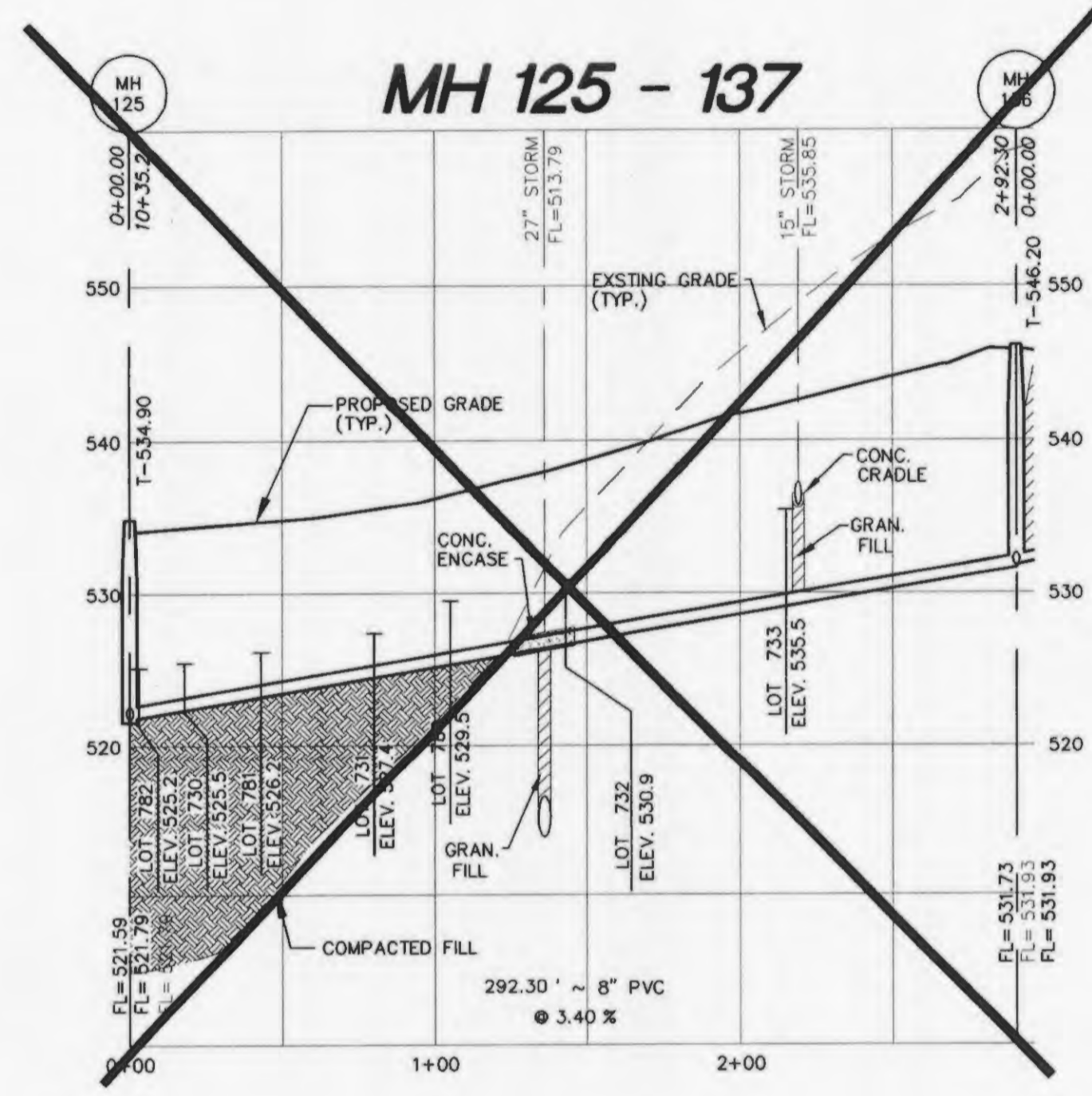
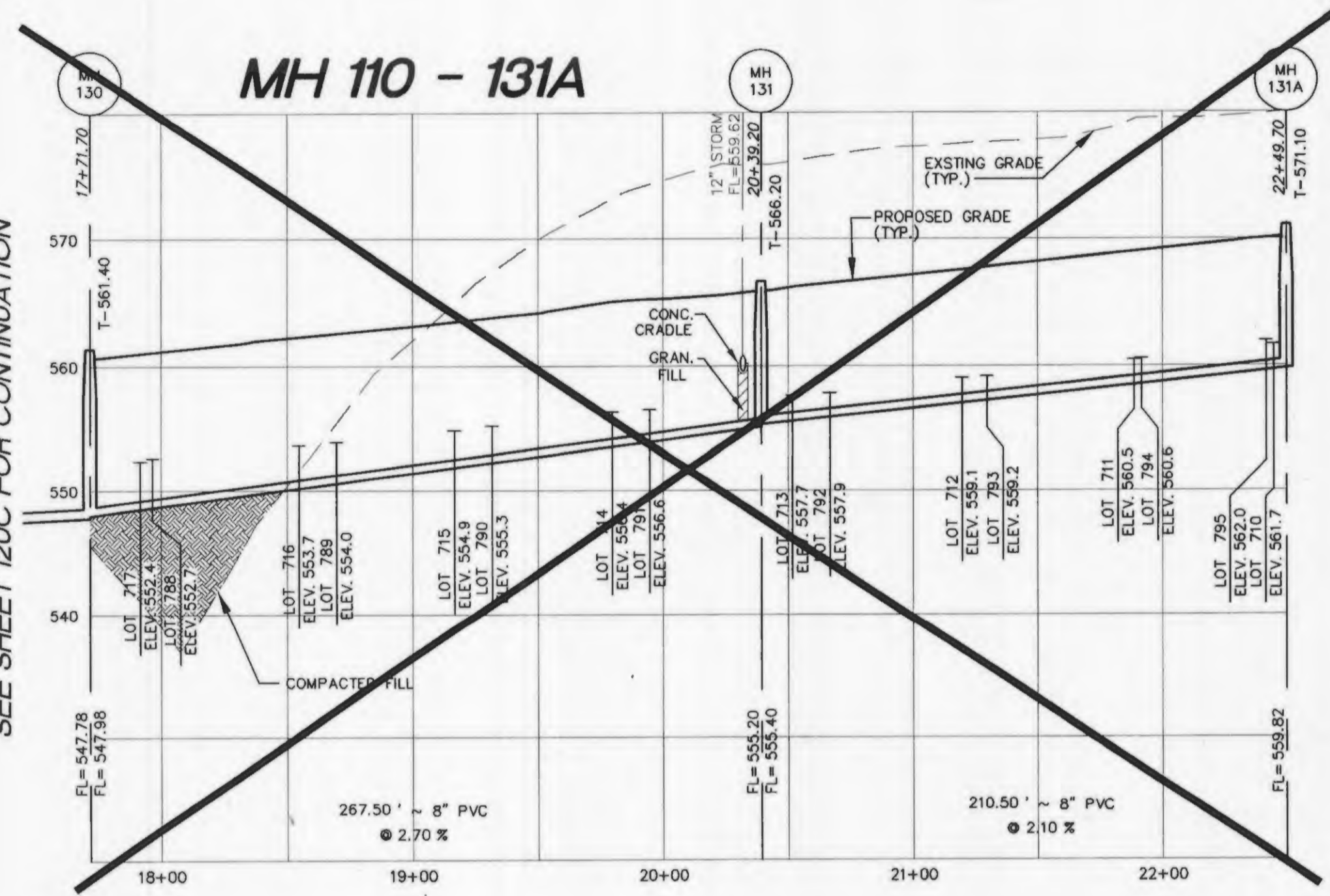
REVISIONS	NO.	DATE	REV.	PER	CITY	COMMENTS	DATED
	1						
	2						
	3	6/11/05					7/26/05

ENGINEERS AUTHENTICATION
 The responsibility for professional engineering liability on this project is hereby limited to the set of plans authenticated by the seal, signature, and date hereunder attached. Responsibility is disclaimed for all other engineering plans involved in this project and specifically excludes revisions after this date unless reauthenticated.
 PICKETT, RAY & SILVER, INC

DRAWN	MAK	DATE	FEB, 2005
CHECKED	DWD	DATE	FEB, 2005
PROJECT #	03029.SUPO.01R		
TASK #	002 FIELD BOOK 847		

VILLAGE B
 SANITARY PROFILES
 SHEET 120C OF 149
 © Copyright 2005 by Pickett, Ray & Silver, Inc.

SEE SHEET 120C FOR CONTINUATION



NOTE: MH138 & MH139 DELETED



"AS-BUILT'S" VILLAGE C-1

ALL SANITARY LATERAL STREET CROSSINGS, IF TRENCHED, SHALL BE BACKFILLED WITH GRANULAR MATERIAL (AGGREGATE).

IF THE STORM AND SANITARY SEWERS ARE PARALLEL AND IN THE SAME TRENCH OR OVERDIP, THE UPPER SHALL BE PLACED ON A SHELF AND THE LOWER SHALL BE BEDDED IN COMPACTED GRANULAR FILL TO THE FLOW LINE OF THE UPPER.

STORM SEWERS WHICH CROSS OVER EXISTING OR PROPOSED SANITARY SEWER TRENCHES SHALL BE GRADLED IN CONCRETE (OR ENCASED H.D.P.E.) THROUGH THE FULL WIDTH OF THE SANITARY SEWER TRENCH. THE TRENCH SHALL BE BACKFILLED AND COMPACTED GRANULAR FILL TO THE BOTTOM OF THE CONCRETE GRADLE.

SCALES:
 HORIZONTAL : 1" = 50'
 VERTICAL : 1" = 10'
 P & Z NO. 2603.01

PICKETT RAY & SILVER
 CIVIL ENGINEERS
 PLANNERS
 LAND SURVEYORS

333 Mid Rivers Mall Drive
 St. Peters, MO 63376
 Phone (636) 397-1211
 Fax (636) 397-1104

BROOKSIDE VILLAGE C
 SANITARY PROFILES
 SUMMIT POINTE L.C.

Prepared For:
 SUMMIT POINTE L.C.

239 FOX HILL ROAD
 ST. CHARLES, MO. 63301
 (636) 440-9338

REVISIONS	NO.	DATE	REV. PER CITY COMMENTS DATED 7/29/05
	3	8/11/05	

ENGINEERS AUTHENTICATION
 The responsibility for professional engineering liability on this project is hereby limited to the set of plans authenticated by the seal, signature, and date hereunder attached. Responsibility is disclaimed for all other engineering plans involved in this project and specifically excludes revisions after this date unless reauthenticated.

PICKETT, RAY & SILVER, INC

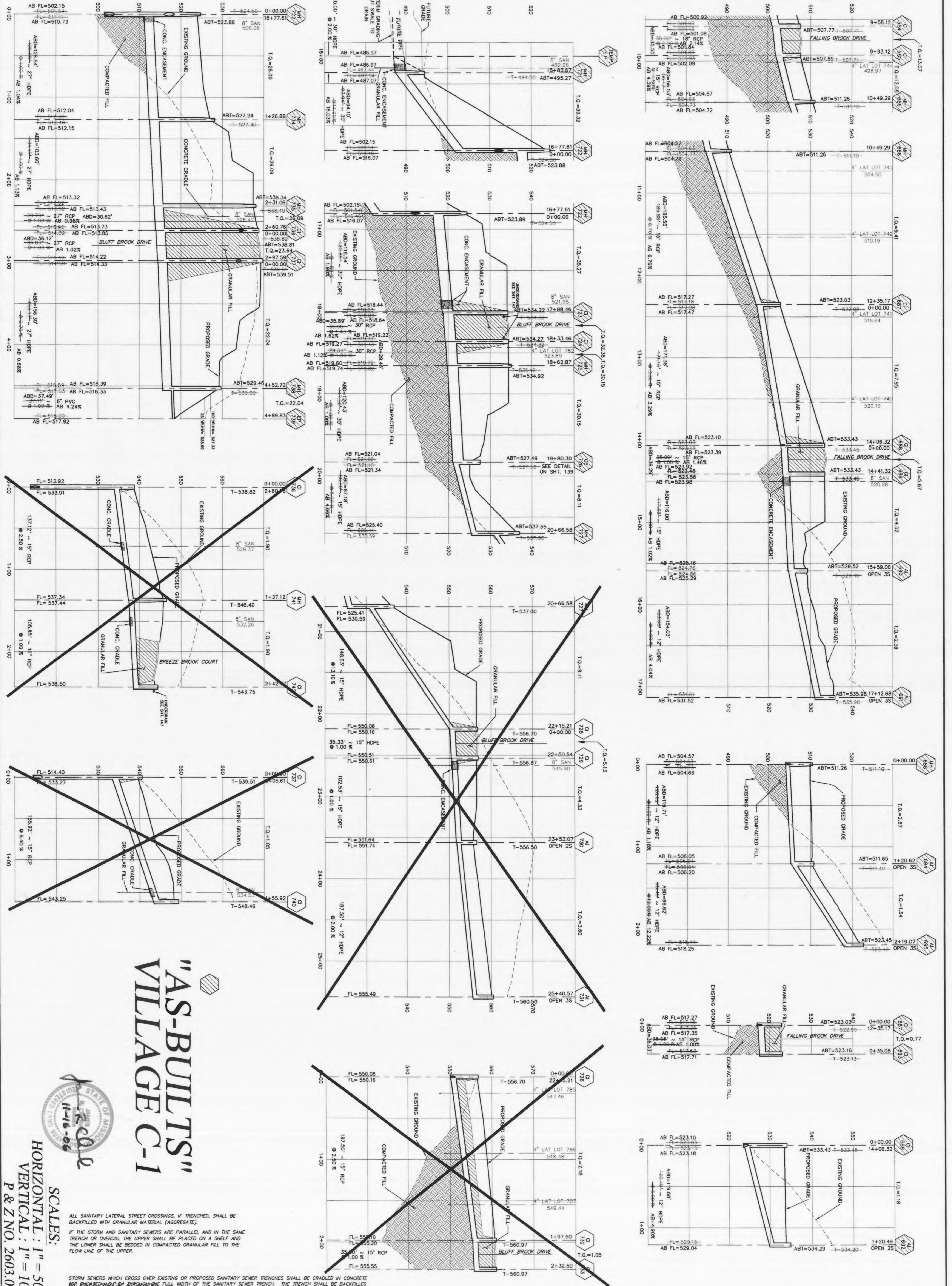
DRAWN	MAK	DATE	FEB. 2005
CHECKED	DWD	DATE	FEB. 2005
PROJECT #		03029.SUPO.01R	
TASK #		002 FIELD 847	
		BOOK	

BROOKSIDE VILLAGE C
 SANITARY PROFILES
 SHEET 121C OF 149
 © Copyright 2005 by Pickett, Ray & Silver Inc.

Brookside C-1 6113

CONTINUED FROM SHEET 90B

CONTINUED FROM SHEET 89B



"AS-BUILTS" VILLAGE C-1



SCALES:
 HORIZONTAL : 1" = 50'
 VERTICAL : 1" = 10'
 P & Z NO. 2603.01

ALL SANITARY LATERAL STREET CROSSINGS, IF TRENCHED, SHALL BE BACKFILLED WITH GRANULAR MATERIAL (AGGREGATE).
 IF THE STORM AND SANITARY SEWERS ARE PARALLEL AND IN THE SAME TRENCH OR OVERDIP, THE UPPER SHALL BE PLACED ON A SHELF AND THE LOWER SHALL BE BEDDED IN COMPACTED GRANULAR FILL TO THE FLOW LINE OF THE UPPER.

STORM SEWERS WHICH CROSS OVER EXISTING OR PROPOSED SANITARY SEWER TRENCHES SHALL BE GRADED IN CONCRETE AND BRICKWORK SHALL BE THROUGH THE FULL WIDTH OF THE SANITARY SEWER TRENCH. THE TRENCH SHALL BE BACKFILLED AND COMPACTED GRANULAR FILL TO THE BOTTOM OF THE CONCRETE CRADLE.

NO.	DATE	REV.	PER	CITY COMMENTS
3	8/11/05	REV.	PER	COMMENTS 7/26/05
6	9/19/05	REV.	PER	COMMENTS 9/12/05
13	3/23/06	REV.	Qs:	AI 730 - 731

**BROOKSIDE
VILLAGE C
STORM PROFILES**

Prepared For:
SUMMIT POINTE L.C.

239 FOX HILL ROAD
ST. CHARLES, MO. 63301
(636) 940-9300

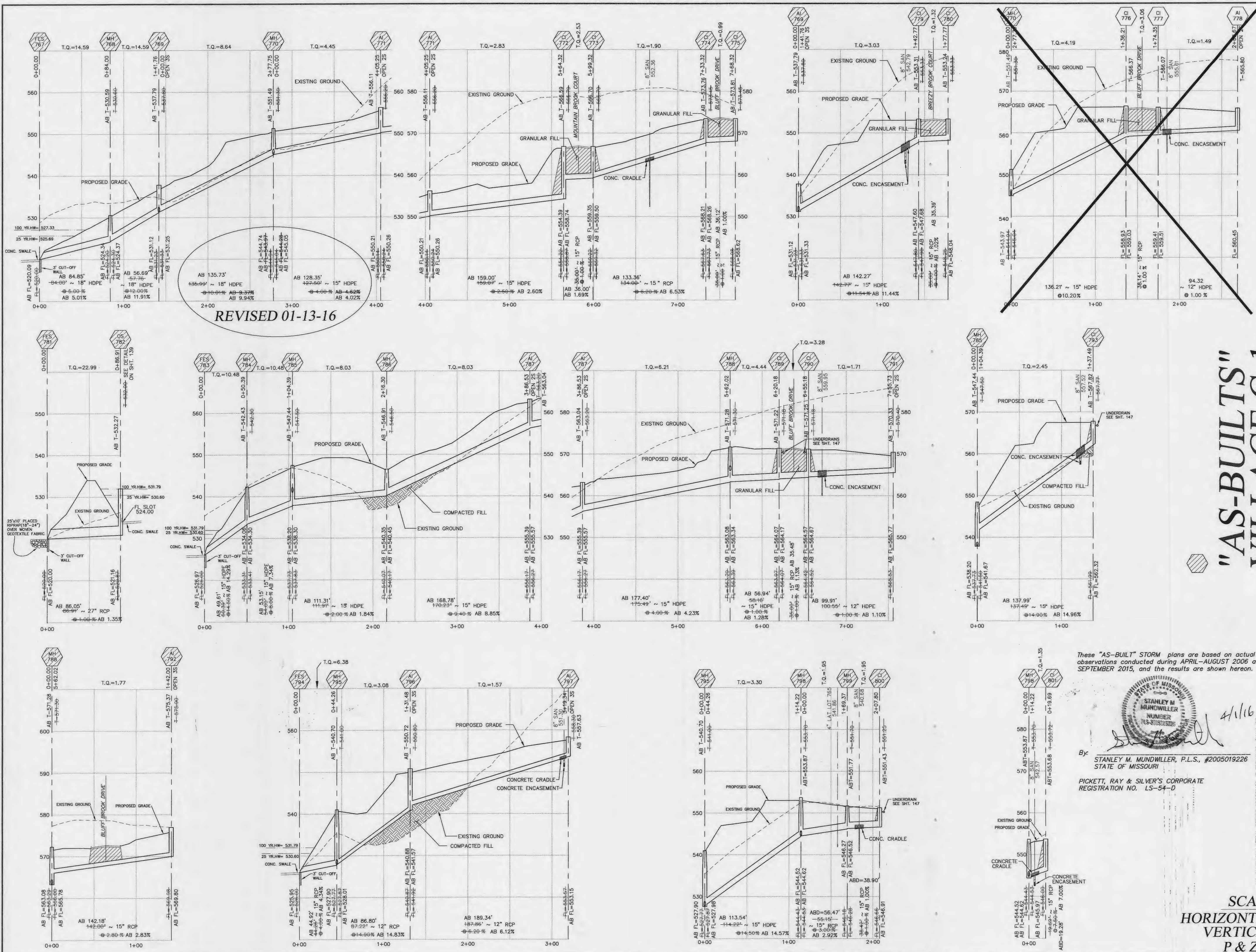
PICKETT RAY & SILVER

**CIVIL ENGINEERS
PLANNERS
LAND SURVEYORS**

333 Mid Rivers Mall Drive
St. Peters, MO 63376
Phone (636) 397-1211
Fax (636) 397-1104

DRAWN: MJK
CHECKED: DWD
DATE: FEB. 2005
PROJECT # 02029-SUPD-01R
TASK # 002 FIELD 847

Brookside C-1 7/13



REVISED 01-13-16

"AS-BUILTS" VILLAGE C-1 REVISED 01-13-16

These "AS-BUILT" STORM plans are based on actual field observations conducted during APRIL-AUGUST 2006 and SEPTEMBER 2015, and the results are shown hereon.

By: *Stanley M. Mundwiler*
STANLEY M. MUNDWILLER, P.L.S., #2005019226
 STATE OF MISSOURI
 PICKETT, RAY & SILVER'S CORPORATE
 REGISTRATION NO. LS-54-D



ALL SANITARY LATERAL STREET CROSSINGS, IF TRENCHED, SHALL BE BACKFILLED WITH GRANULAR MATERIAL (AGGREGATE). IF THE STORM AND SANITARY SENSERS ARE PARALLEL AND IN THE SAME TRENCH OR OVERLAP, THE UPPER SHALL BE PLACED ON A SHELVE AND THE LOWER SHALL BE BEDDED IN COMPACTED GRANULAR FILL TO THE FLOW LINE OF THE UPPER.
 STORM SENSERS WHICH CROSS OVER EXISTING OR PROPOSED SANITARY SENSER TRENCHES SHALL BE CRADLED IN CONCRETE (OR ENCASED H.D.P.E.) THROUGH THE FULL WIDTH OF THE SANITARY SENSER TRENCH. THE TRENCH SHALL BE BACKFILLED AND COMPACTED GRANULAR FILL TO THE BOTTOM OF THE CONCRETE CRADLE.
 ALL H.D.P.E. SHALL BE ADS N-12WT

SCALES:
 HORIZONTAL : 1" = 50'
 VERTICAL : 1" = 10'
 P & Z NO. 2603.01

PICKETT RAY & SILVER
 CIVIL ENGINEERS
 PLANNERS
 LAND SURVEYORS
 335 Mid Rivers Mall Drive
 St. Peters, MO 63376
 Phone (636) 397-1211
 Fax (636) 397-1104

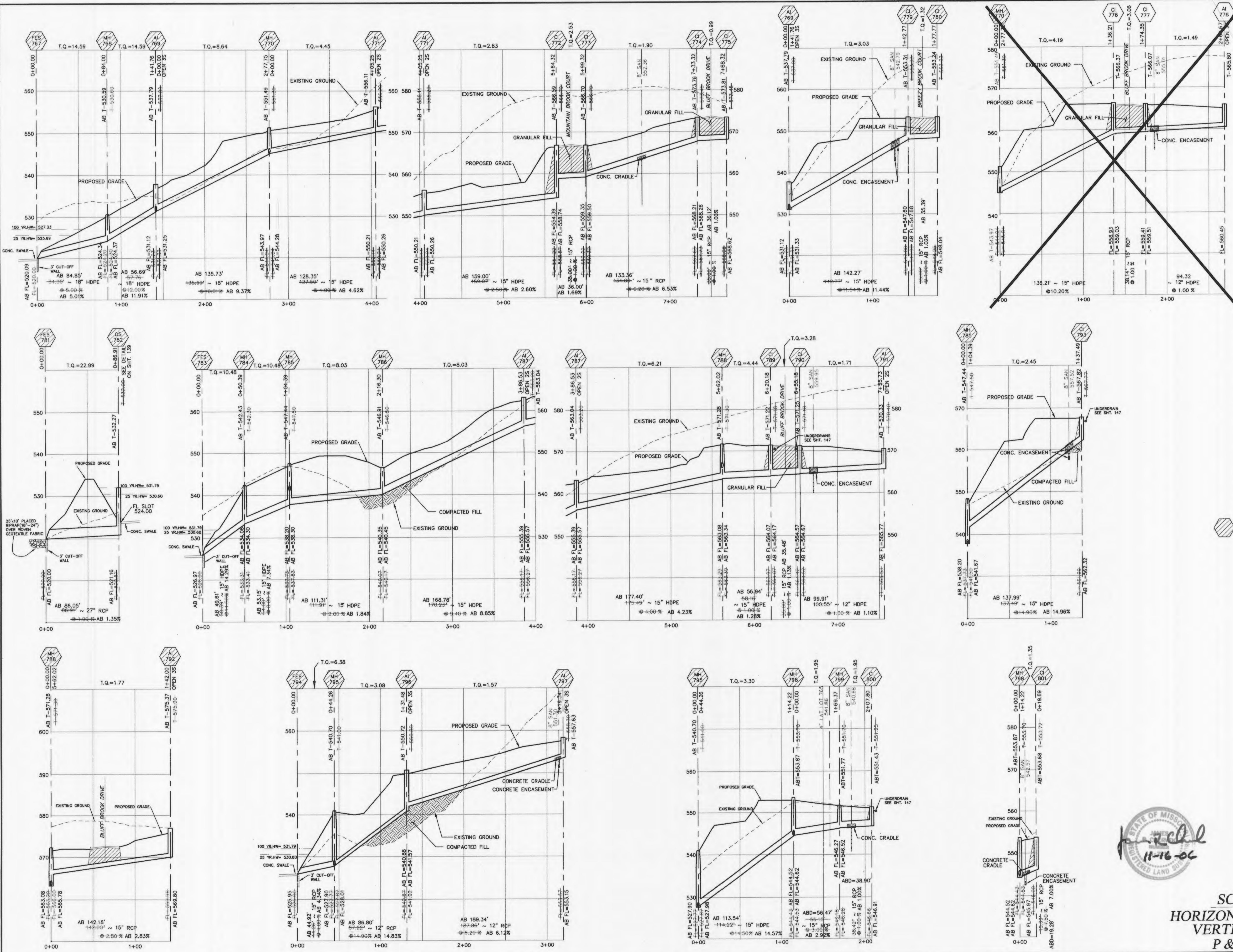
**BROOKSIDE
 VILLAGE C
 STORM PROFILES**
 Prepared For:
SUMMIT POINTE L.C.
 239 FOX HILL ROAD
 ST. CHARLES, MO. 63301
 (636) 940-9300

REVISIONS	NO.	DATE	REV. PER CITY COMMENTS
	3	8/11/05	REV. PER CITY COMMENTS 7/28/05
	6	9/19/05	REV. PER CITY COMMENTS 9/12/05
	7	1-13-16	REV. PLS ON MHT 770

ENGINEERS AUTHENTICATION
 The responsibility for professional engineering liability on this project is hereby limited to the set of plans authenticated by the seal, signature, and date hereunder attached. Responsibility is disclaimed for all other engineering plans involved in this project and specifically excludes revisions other than those indicated hereon.
 PICKETT, RAY & SILVER, INC.

DRAWN	MAK	DATE	FEB, 2005
CHECKED	DWD	DATE	FEB, 2005
PROJECT #	03029.SUPO.01R	FIELD	847
TASK #	002	BOOK	

VILLAGE C
 STORM PROFILES
 SHEET 123C OF 149
 © Copyright 2005 by Pickett, Ray & Silver Inc.



"AS-BUILTS" VILLAGE C-1

ALL SANITARY LATERAL STREET CROSSINGS, IF TRENCHED, SHALL BE BACKFILLED WITH GRANULAR MATERIAL (AGGREGATE). IF THE STORM AND SANITARY SEWERS ARE PARALLEL AND IN THE SAME TRENCH OR OVERING, THE UPPER SHALL BE PLACED ON A SLEEPER AND FLOW LINE OF THE UPPER.

STORM SEWERS WHICH CROSS OVER EXISTING OR PROPOSED SANITARY SEWER TRENCHES SHALL BE GRADED IN CONCRETE (OR ENCASED AND FILL) THROUGH THE FULL WIDTH OF THE SANITARY SEWER TRENCH. THE TRENCH SHALL BE BACKFILLED AND COMPACTED GRANULAR FILL TO THE BOTTOM OF THE CONCRETE CRADLE.

ALL H.D.P.E. SHALL BE ADS N-12WT



SCALES:
HORIZONTAL : 1" = 50'
VERTICAL : 1" = 10'
P & Z NO. 2603.01

PICKETT RAY & SILVER
 CIVIL ENGINEERS
 PLANNERS
 LAND SURVEYORS

333 Mid Rivers Mall Drive
 St. Peters, MO 63376
 Phone (636) 397-1211
 Fax (636) 397-1104

BROOKSIDE VILLAGE C STORM PROFILES

Prepared For:
SUMMIT POINTE L.C.

299 FOX HILL ROAD
 MO. 63301
 (636) 340-9300

REVISIONS	DATE	REV.	PER CITY COMMENTS
3	8/11/05	REV.	PER CITY COMMENTS 7/26/05
6	9/19/05	REV.	PER CITY COMMENTS 9/12/05

ENGINEERS AUTHENTICATION
 The responsibility for professional engineering liability on this project is hereby limited to the set of plans authenticated by the seal, signature, and date hereunder attached. Responsibility is disclaimed for all other engineering plans involved in this project and specifically excludes revisions after this date unless reauthenticated.

PICKETT, RAY & SILVER, INC

DRAWN	MAK	DATE	FEB, 2005
CHECKED	DWD	DATE	FEB, 2005
PROJECT # 03029.SUPO.01R		TASK # 002 FIELD BOOK 847	

VILLAGE C STORM PROFILES
 SHEET 123C OF 149
 © Copyright 2005 by Pickett, Ray & Silver Inc.

Brookside C-1 813
 As built

SEE SHEET 129C

SEE SHEET 128C

VILLAGE C

(47 LOTS)

VILLAGE B

PHASE 2

(71 LOTS)

PHASE 1

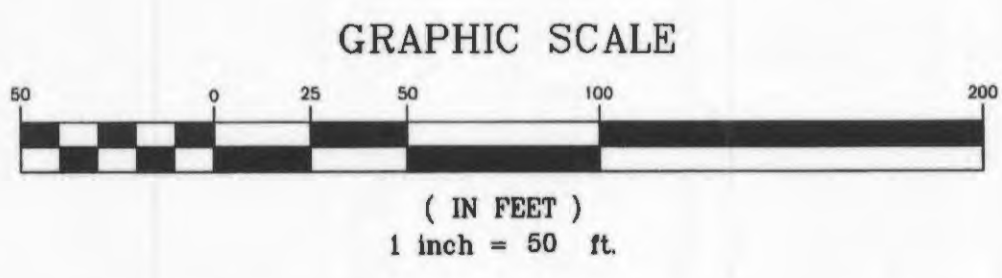
(60 LOTS)



N/F
 RANDY & THERESA
 GARDNER
 2940/1116

ST. CHARLES COUNTY
 AGRICULTURAL

"AS-BUILTS" VILLAGE C-1



NOTE: 2 ONE (1) INCH METERS MAY BE REQUIRED FOR MOST CONNECTIONS AND NOT THE DOUBLE METER SET.

UTILITY NOTE:
 UNDERGROUND FACILITY STRUCTURES AND UTILITIES HAVE BEEN PLOTTED FROM AVAILABLE SURVEYS AND RECORDED INFORMATION AND, THEREFORE, THEIR LOCATIONS MUST BE CONSIDERED APPROXIMATE ONLY. VERIFICATION OF LOCATION OF ALL UNDERGROUND STRUCTURES AND FACILITIES EITHER SHOWN OR NOT SHOWN ON THESE PLANS, SHALL BE THE RESPONSIBILITY OF THE CONTRACTOR.



UNZONED

N/F
 CHARLES C. GUTHRIE, JR.

SEE SHEET 100B

SEE SHEET 101B

P & Z NO. 2603.01

PICKETT RAY & SILVER
 CIVIL ENGINEERS
 PLANNERS
 LAND SURVEYORS

333 Mid Rivers Mall Drive
 St. Peters, MO 63376
 Phone (636) 997-1211
 Fax (636) 997-1104

BROOKSIDE VILLAGE C
 WATER LAYOUT

Prepared For:
SUMMIT POINTE L.C.

239 FOX HILL ROAD
 ST. CHARLES, MO. 63301
 (636) 940-5500

REVISIONS	DATE	REV.	PER	CITY COMMENTS
3	8/11/05			

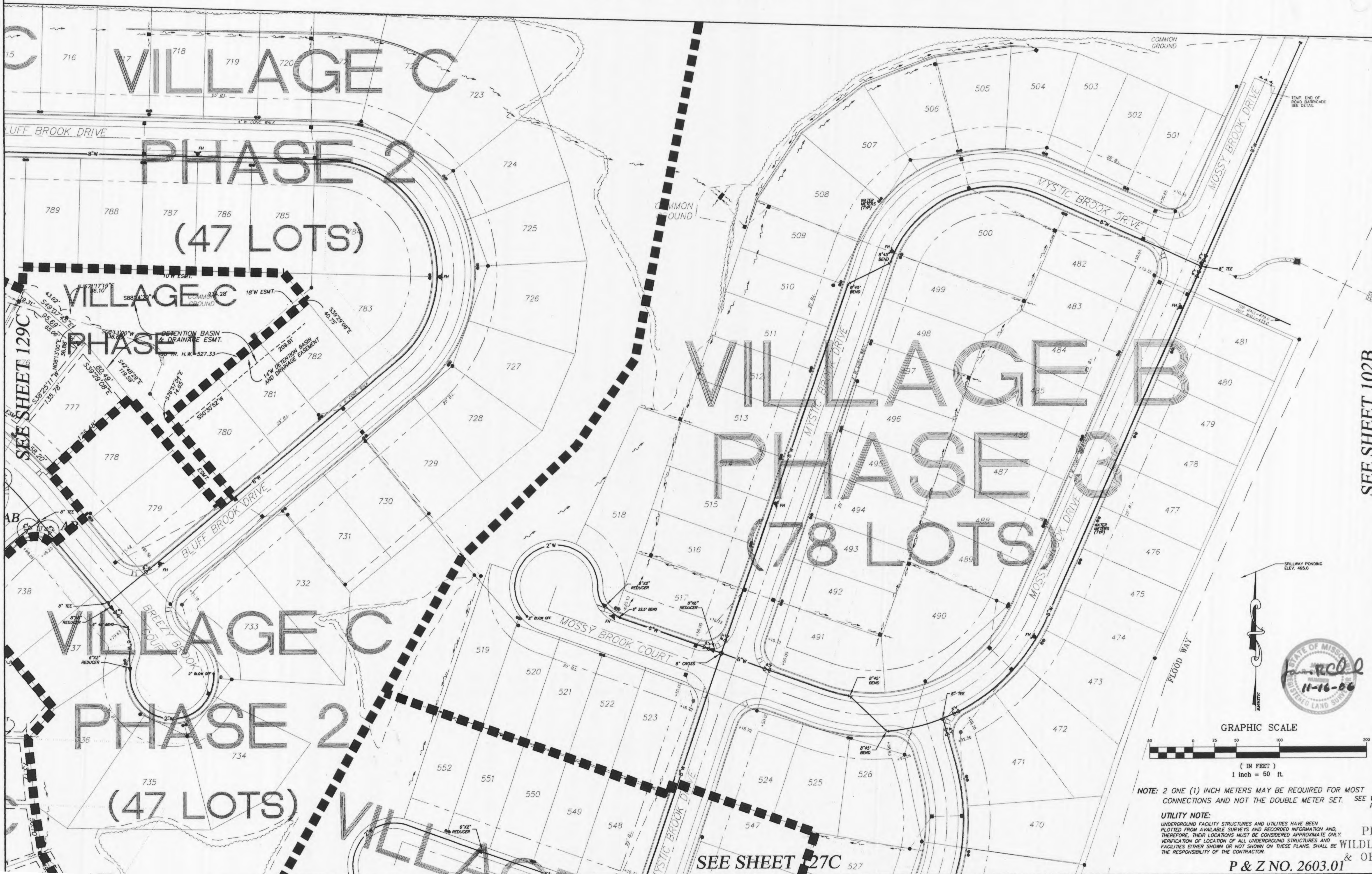
ENGINEERS AUTHENTICATION
 The responsibility for professional engineering liability on this project is hereby limited to the set of plans authenticated by the seal, signature, and date hereunder attached. Responsibility is disclaimed for all other engineering plans involved in this project and specifically excludes revisions after this date unless reauthenticated.

PICKETT, RAY & SILVER, INC

DRAWN	E.J.S.	DATE	02/14/05
CHECKED	D.W.D.	DATE	02/14/05
PROJECT #	03029.SUPO.01R		
TASK #	002 FIELD BOOK		847

VILLAGE C
 WATER LAYOUT
 SHEET 127C OF 149
 Copyright 2005 by Pickett, Ray & Silver Inc.

"AS-BUILTS" VILLAGE C-1



PICKETT RAY & SILVER
 CIVIL ENGINEERS
 PLANNERS
 LAND SURVEYORS

333 Mid Rivers Mall Drive
 St. Peters, MO 63376
 Phone (636) 397-1211
 Fax (636) 397-1104

BROOKSIDE VILLAGE C
 WATER LAYOUT

Prepared For:
SUMMIT POINTE L.C.

239 FOX HILL ROAD
 ST. CHARLES, MO 63301
 (636) 940-9300

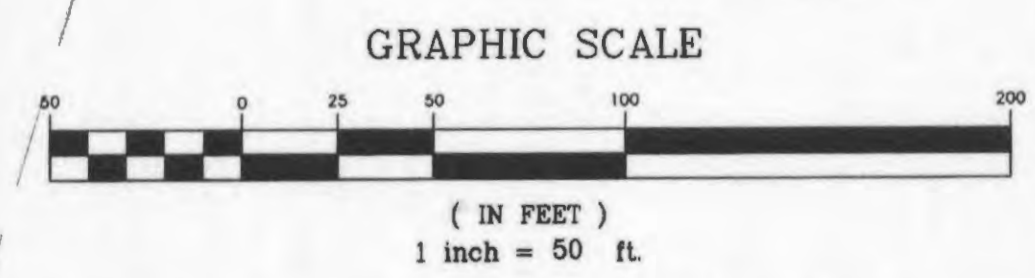
SEE SHEET 102B

SEE SHEET 129C

SEE SHEET 127C

REVISIONS	NO.	DATE	REV.	PER	CITY COMMENTS
	3	8/11/05			

ENGINEERS AUTHENTICATION
 The responsibility for professional engineering liability on this project is hereby limited to the set of plans authenticated by the seal, signature, and date hereunder attached. Responsibility is disclaimed for all other engineering plans involved in this project and specifically excludes revisions after this date unless reauthenticated.
PICKETT, RAY & SILVER, INC.



NOTE: 2 ONE (1) INCH METERS MAY BE REQUIRED FOR MOST CONNECTIONS AND NOT THE DOUBLE METER SET. SEE WE PL

UTILITY NOTE:
 UNDERGROUND FACILITY STRUCTURES AND UTILITIES HAVE BEEN PLOTTED FROM AVAILABLE SURVEYS AND RECORDED INFORMATION AND, THEREFORE, THEIR LOCATIONS MUST BE CONSIDERED APPROXIMATE ONLY. VERIFICATION OF LOCATION OF ALL UNDERGROUND STRUCTURES AND FACILITIES EITHER SHOWN OR NOT SHOWN ON THESE PLANS, SHALL BE THE RESPONSIBILITY OF THE CONTRACTOR.

DRAWN	E.J.S.	DATE	02/14/05
CHECKED	D.W.D.	DATE	02/14/05
PROJECT #	03029.SUP0.01R	TASK #	002 FIELD BOOK 847

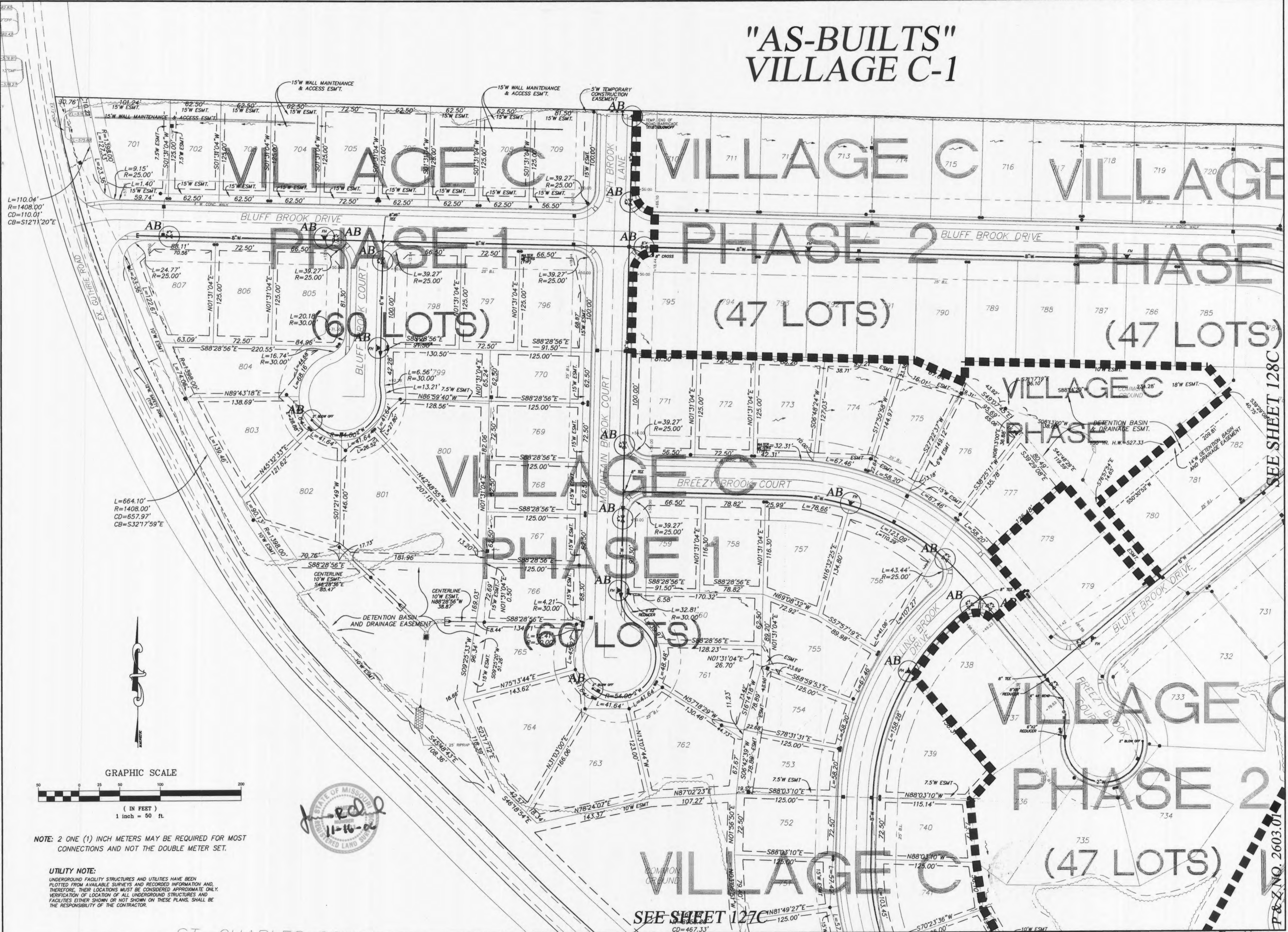
VILLAGE C
 WATER LAYOUT
 SHEET 128C OF 149
 © Copyright 2005 by Pickett, Ray & Silver Inc.

P & Z NO. 2603.01

Brookside C-1 1013

Projects\03029.dwg\03029 ASBUILT.DWG, 11/16/2006 10:54:56 AM, GARY MEYER

"AS-BUILTS" VILLAGE C-1



PICKETT RAY & SILVER
 CIVIL ENGINEERS
 PLANNERS
 LAND SURVEYORS

335 Mid Rivers Mall Drive
 St. Peters, MO 63376
 Phone (636) 397-1211
 Fax (636) 397-1104

BROOKSIDE VILLAGE C WATER LAYOUT

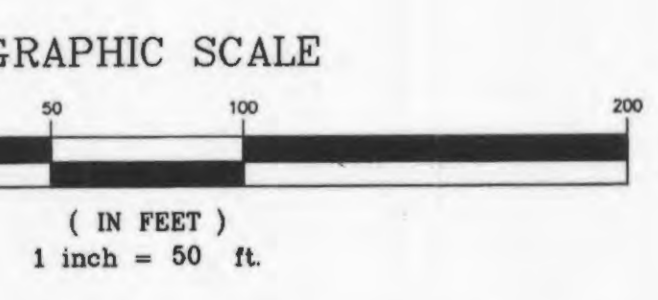
Prepared For:
SUMMIT POINTE L.C.

239 FOX HILL ROAD
 SUMMIT POINT, MO 63081
 (636) 940-2930

REVISIONS	DATE	REV.	PER	CITY COMMENTS
1	6/11/05	1		
2				
3				

ENGINEERS AUTHENTICATION
 The responsibility for professional engineering liability on this project is hereby limited to the set of plans authenticated by the seal, signature, and date hereunder attached. Responsibility is disclaimed for all other engineering plans involved in this project and specifically excludes revisions after this date unless reauthenticated.
 PICKETT, RAY & SILVER, INC

DRAWN	E.J.S.	DATE	02/14/05
CHECKED	D.W.D.	DATE	02/14/05
PROJECT #	03029.SUPO.01R		
TASK #	002 FIELD BOOK 847		
VILLAGE C WATER LAYOUT			
SHEET 129C OF 149			
© Copyright 2005 by Pickett, Ray & Silver Inc.			



J. Redd
 11-16-02

NOTE: 2 ONE (1) INCH METERS MAY BE REQUIRED FOR MOST CONNECTIONS AND NOT THE DOUBLE METER SET.

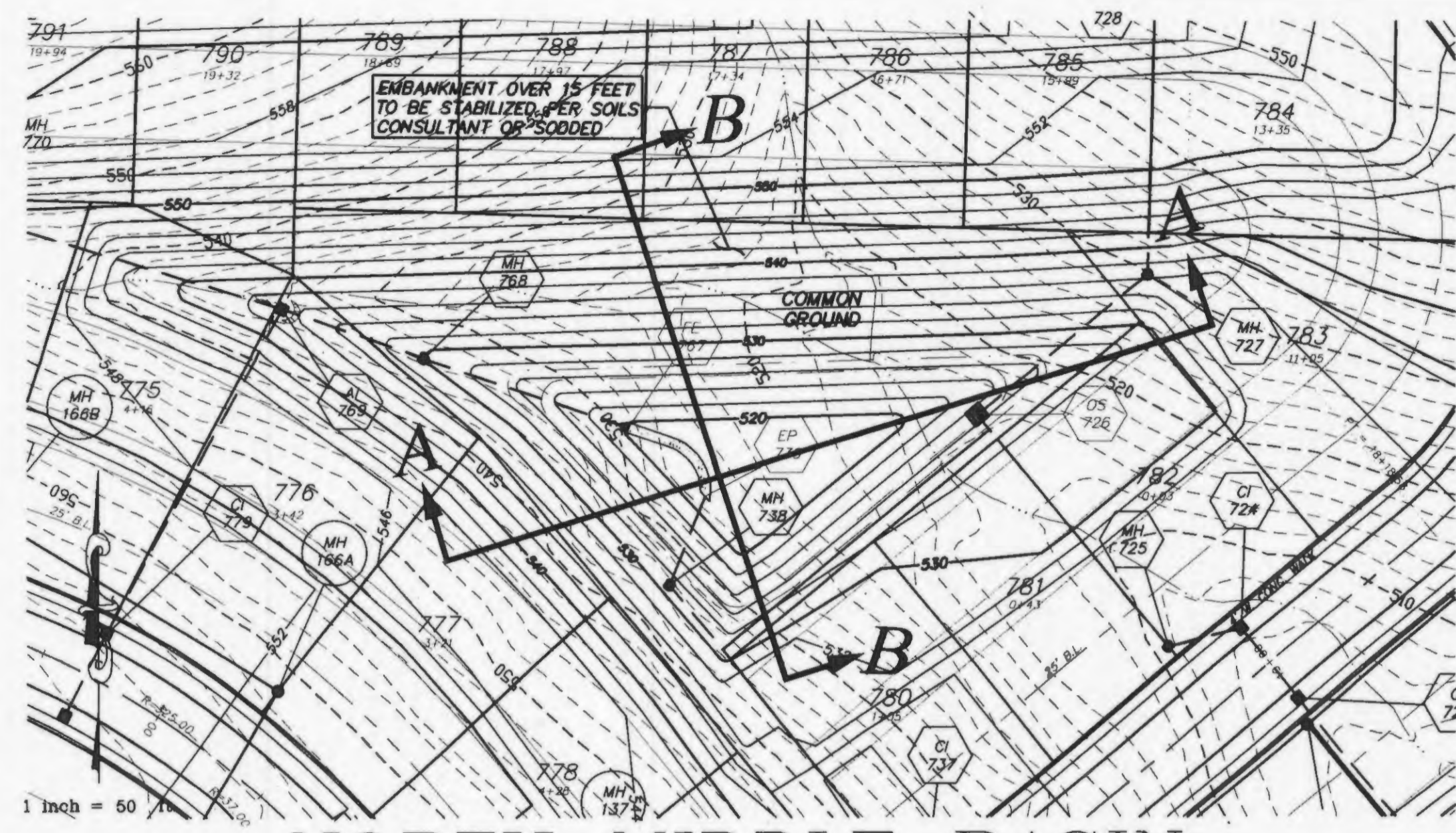
UTILITY NOTE:
 UNDERGROUND FACILITY STRUCTURES AND UTILITIES HAVE BEEN PLOTTED FROM AVAILABLE SURVEYS AND RECORDED INFORMATION AND, THEREFORE, THEIR LOCATIONS MUST BE CONSIDERED APPROXIMATE ONLY. VERIFICATION OF LOCATION OF ALL UNDERGROUND STRUCTURES AND FACILITIES EITHER SHOWN OR NOT SHOWN ON THESE PLANS, SHALL BE THE RESPONSIBILITY OF THE CONTRACTOR.

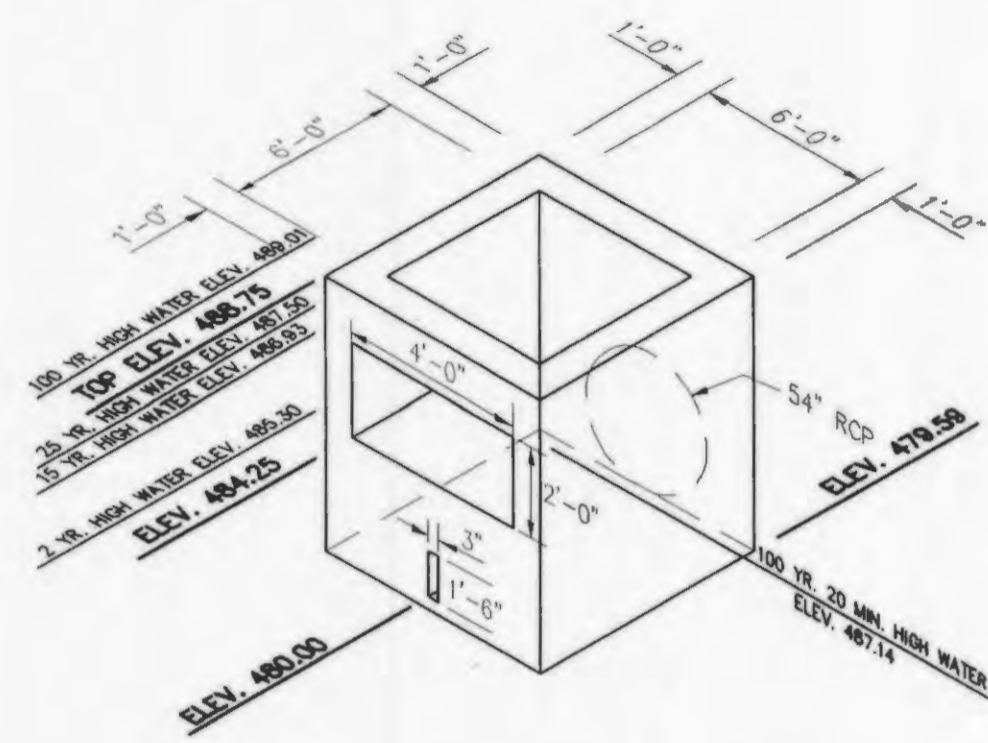
SEE SHEET 127C

SEE SHEET 128C

P&S NO. 2603.01

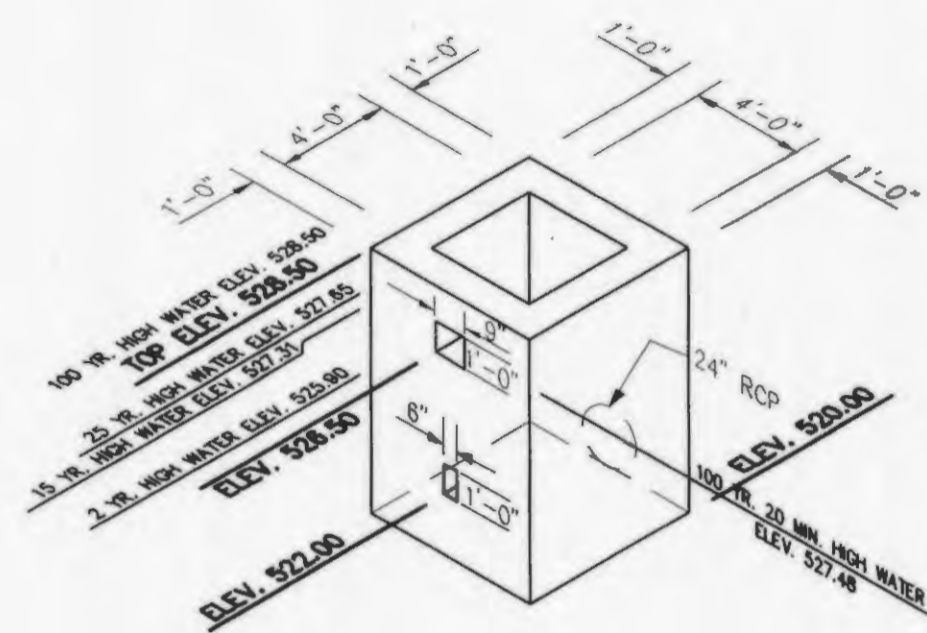
enrmpj\Projects\03029\ASBUILT.DWG, 11/16/2005 10:54:37 AM, GARY MEYER





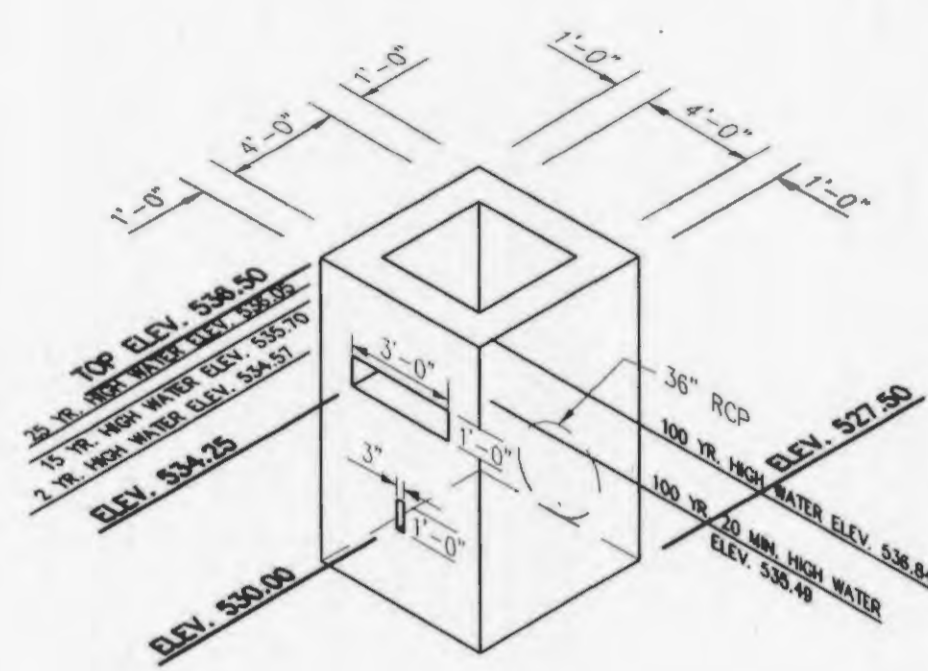
SE OUTFALL STRUCTURE
OS-510

NTS



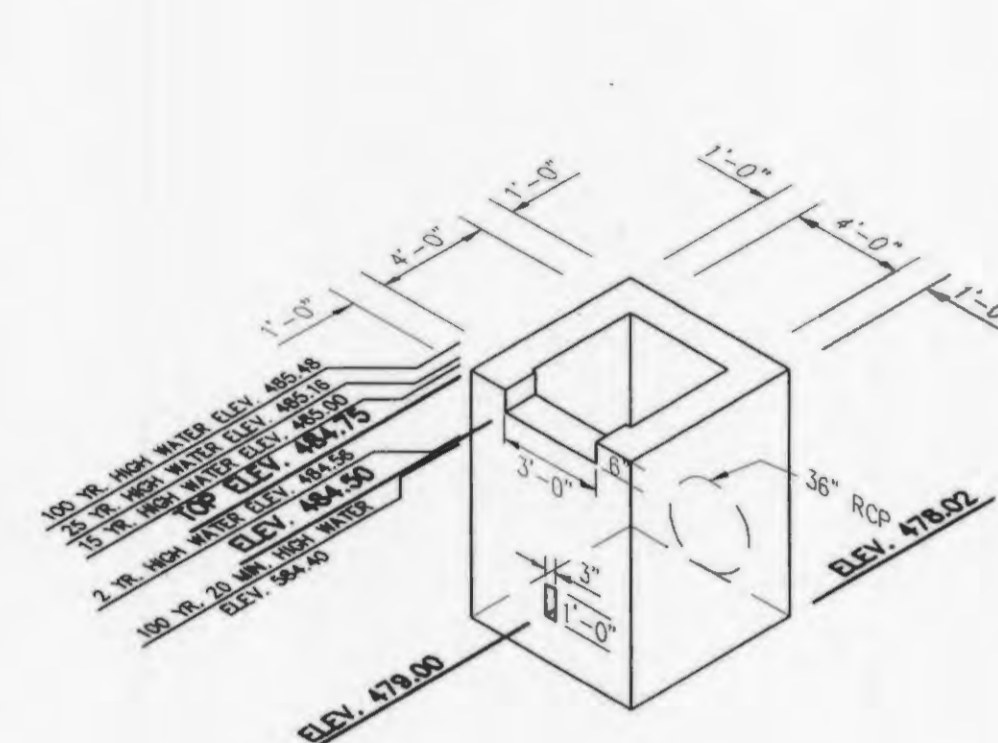
SE OUTLOT OUTFALL STRUCTURE
OS-525

NTS



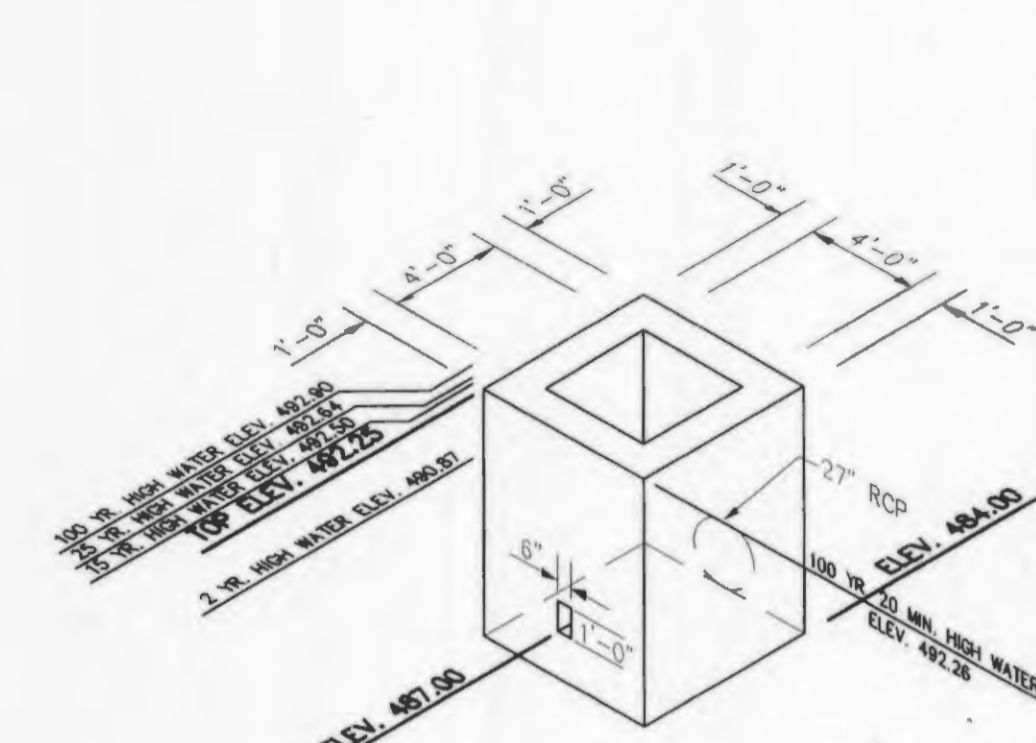
SW OUTLOT OUTFALL STRUCTURE
OS-570

NTS



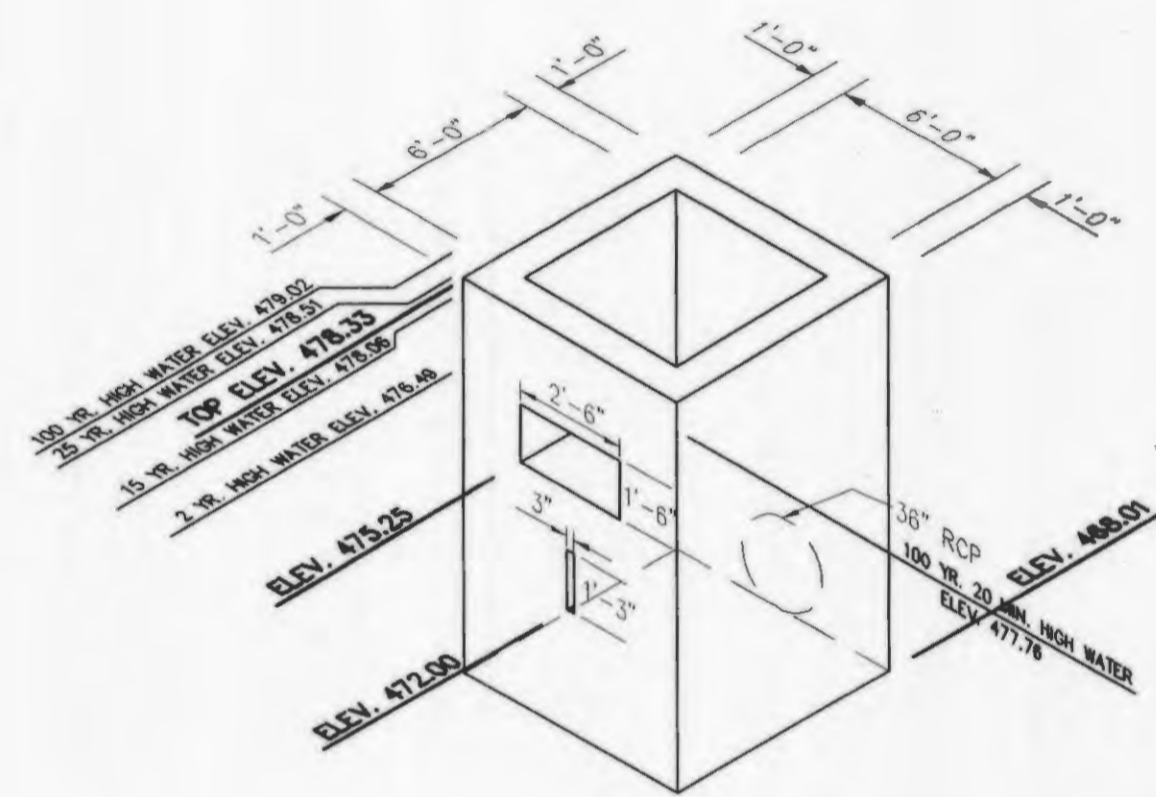
S MID2 OUTFALL STRUCTURE
OS-603

NTS



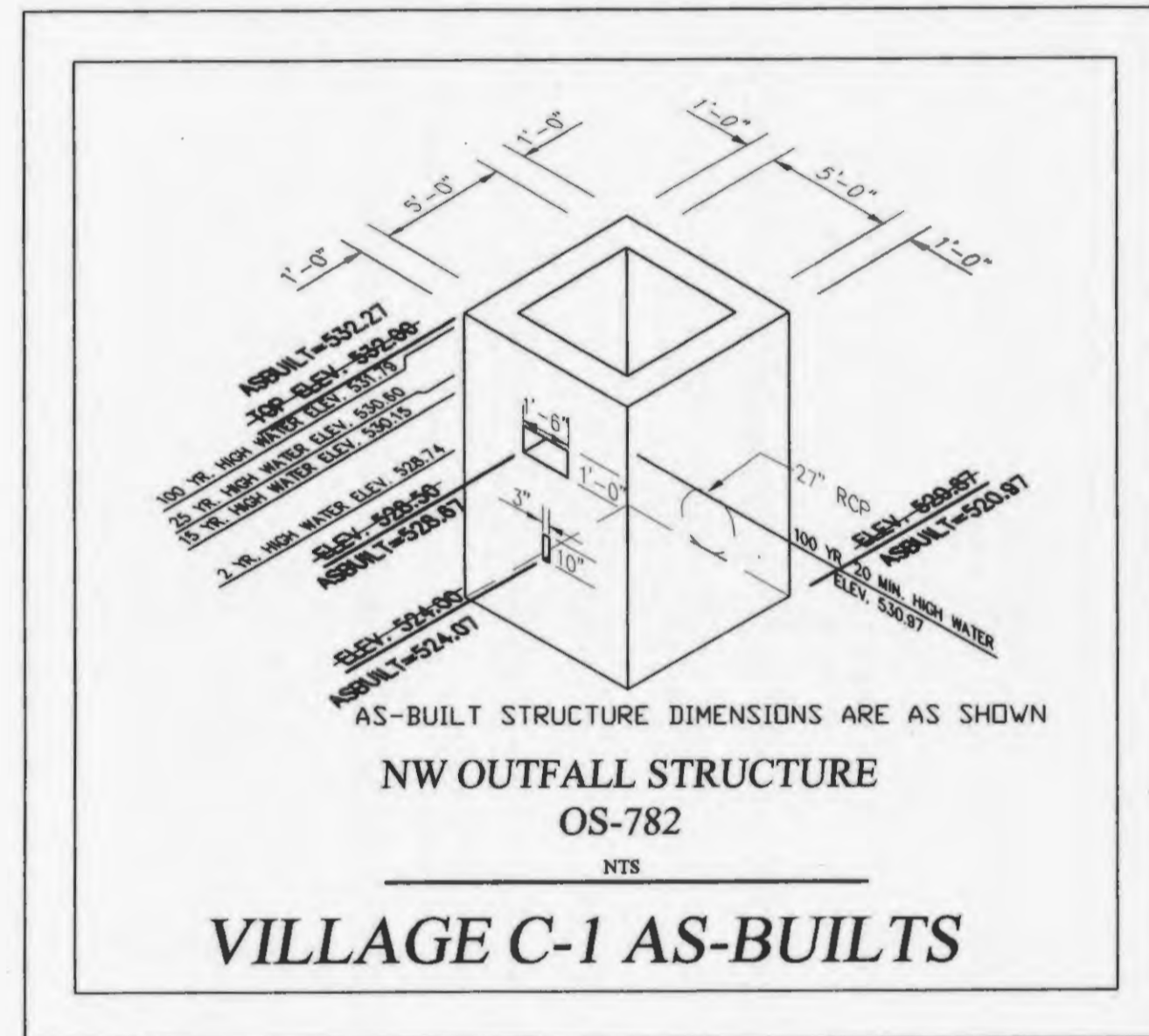
S MID OUTFALL STRUCTURE
OS-608

NTS



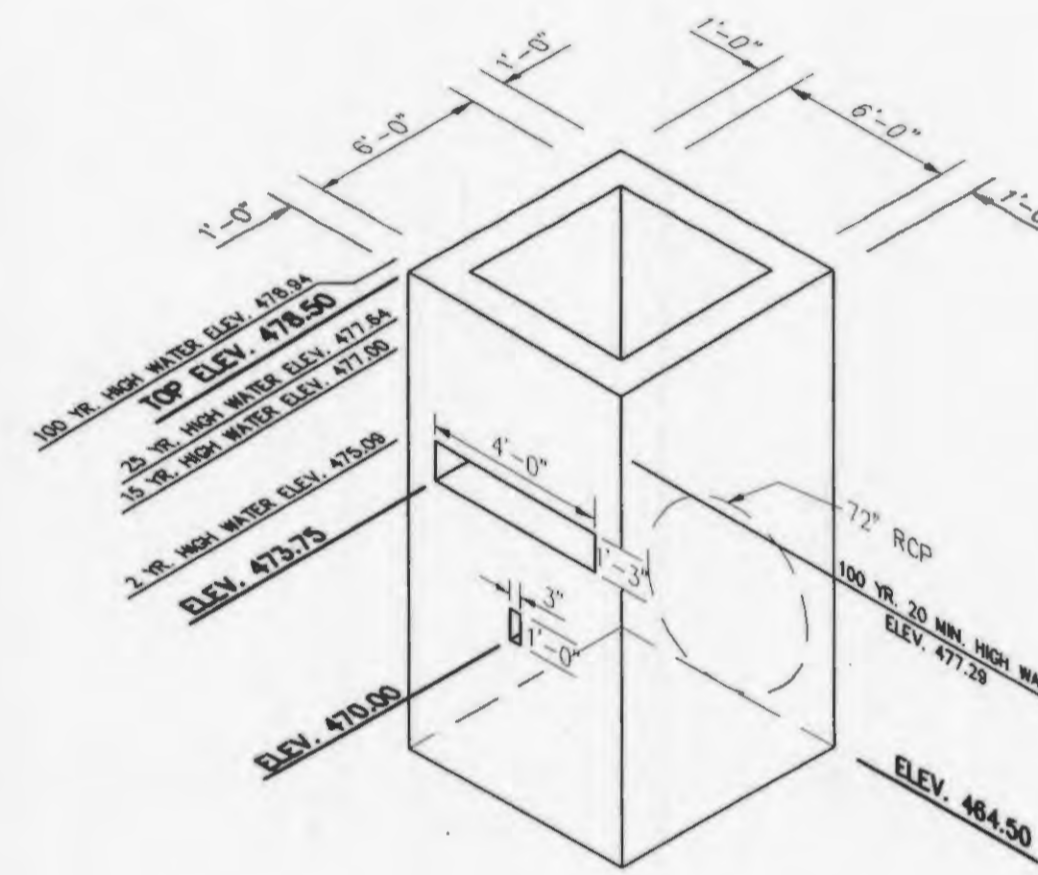
EAST CENTER
OUTFALL STRUCTURE
OS-652

NTS



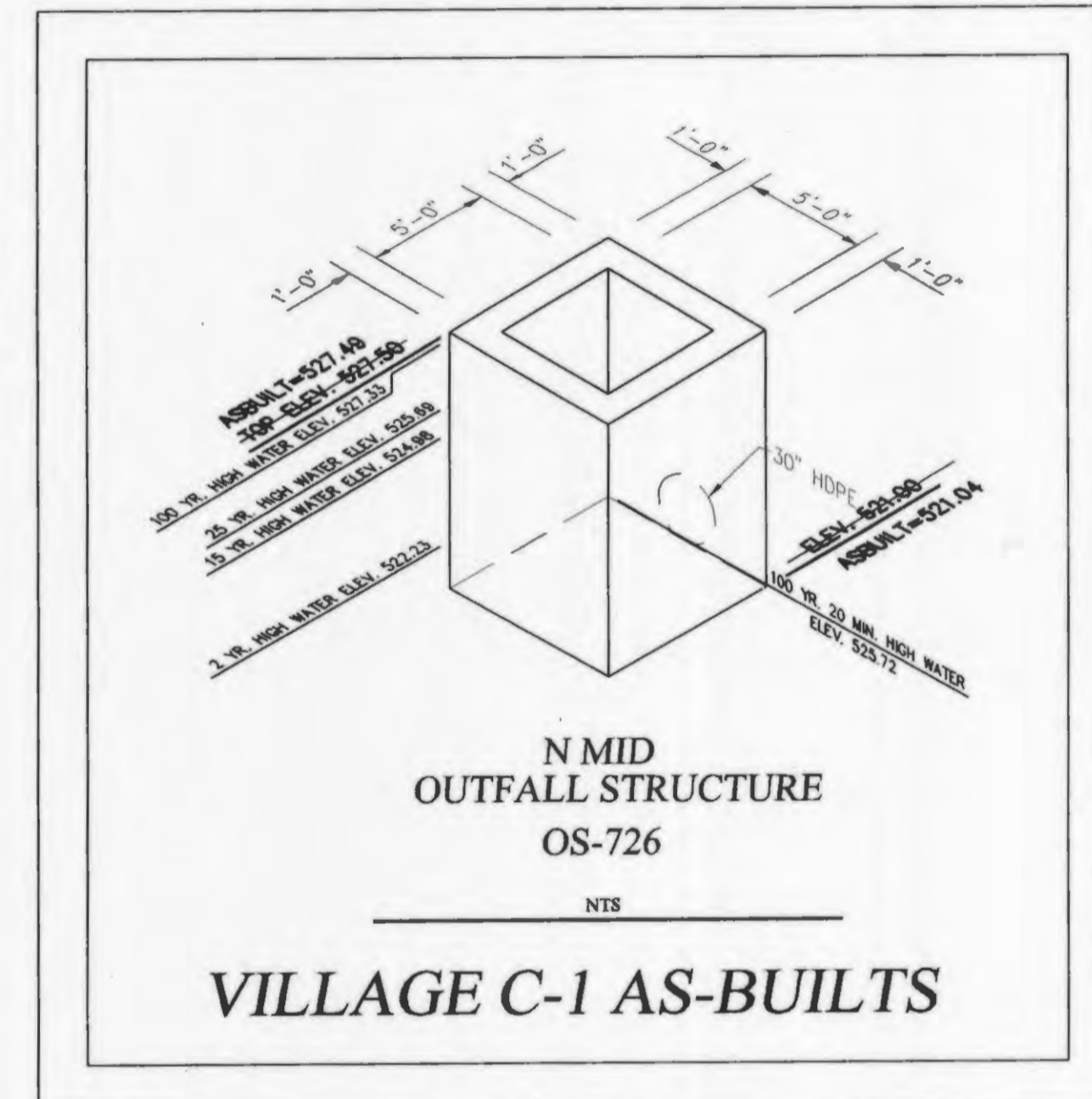
NW OUTFALL STRUCTURE
OS-782
VILLAGE C-1 AS-BUILTS

NOTE: ALL OUTFALL STRUCTURES
ARE TO HAVE A GRATE TOP:
#4 BARS @ 6" ON CENTERS
TACKWELDED AND ATTACHED
WITH ANCHOR BOLTS



NE OUTFALL STRUCTURE
OS-704

NTS



N MID
OUTFALL STRUCTURE
OS-726
VILLAGE C-1 AS-BUILTS

NTS

VILLAGE C-1 AS-BUILTS



PICKETT RAY & SILVER
CIVIL ENGINEERS
PLANNERS
LAND SURVEYORS
333 Mid Rivers Mall Drive
St. Peters, MO 63376
Phone (636) 397-1211
Fax (636) 397-1104

BROOKSIDE
DETENTION BASIN DETAILS

Prepared For:
SUMMIT POINTE L.C.
239 FOX HILL ROAD
ST. CHARLES, MO. 63301
(636) 940-9300

NO.	DATE	REVISED PER CLIENT	REV. PER CITY COMMENTS
1	06/14/05		
2	08/11/05		
3			

ENGINEERS AUTHENTICATION
The responsibility for professional engineering liability on this project is hereby limited to the set of plans authenticated by the seal, signature, and date hereunder attached. Responsibility is disclaimed for all other engineering plans involved in this project and specifically excludes revisions after this date unless reauthenticated.
PICKETT, RAY & SILVER, INC

DRAWN	DATE
MAK	FEB., 2005
CHECKED	DATE
DWD	FEB., 2005
PROJECT #	03029.SUP0.01R
TASK #	002 FIELD BOOK 847

BROOKSIDE
DETENTION BASIN DETAILS
SHEET 139 OF 149
© Copyright 2005 by Pickett, Ray & Silver Inc.

Brookside C-1 1313
As built