A TRACT OF LAND BEING ALL OF LOT 1 OF "DUNKIN BRANDS SUBDIVISION", P.B. 49, PG. 349, TOWNSHIP 46 NORTH, RANGE 3 EAST OF THE FIFTH PRINCIPAL MERIDIAN, ST. CHARLES COUNTY, MISSOURI

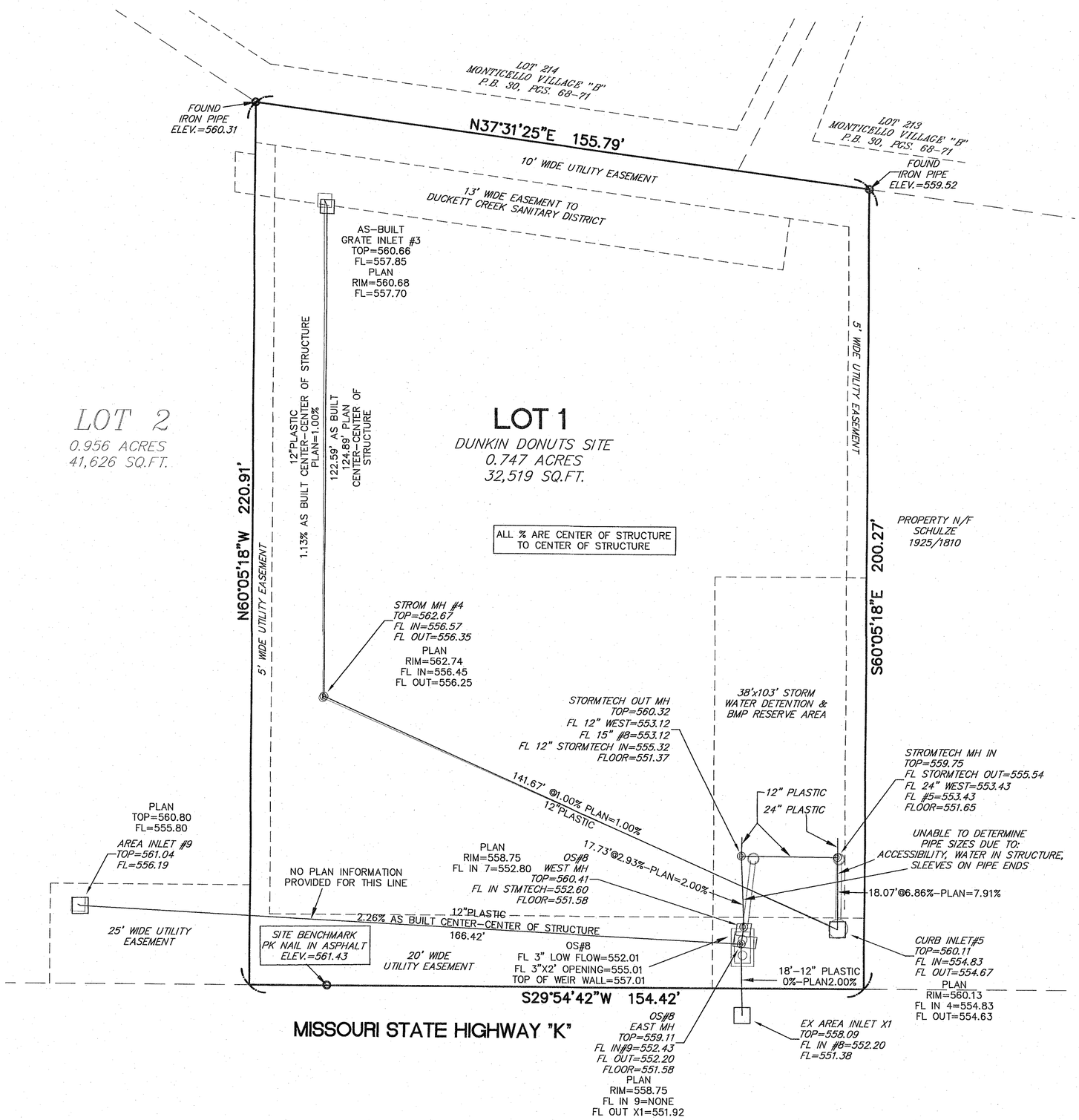

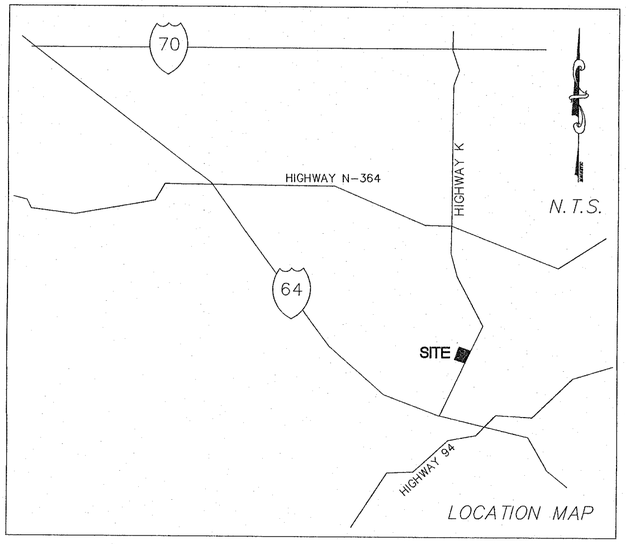

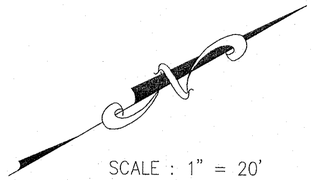

SCALE : 1" = 20'

0' 10' 20' 40'

REFERENCE BENCHMARK: MODOT VRS-GNSS STATION-PRS1258813930, ELEV.=497.01 NAVD 1988

SURVEYOR'S CERTIFICATE

THIS IS TO CERTIFY THAT WE HAVE, DURING THE MONTH OF OCTOBER 2018, BY THE ORDER OF C. RALLO CONSTRUCTION, INC., EXECUTED A STORM AS-BUILT SURVEY ON A TRACT OF LAND BEING ALL OF LOT 1 OF "DUNKIN BRANDS SUBDIVISION", A SUBDIVISION ACCORDING TO THE PLAT THEREOF RECORDED IN PLAT BOOK 49 PAGE 349 OF THE ST. CHARLES COUNTY RECORDS, TOWNSHIP 46 NORTH, RANGE 3 EAST OF THE FIFTH PRINCIPAL MERIDIAN, ST. CHARLES COUNTY, MISSOURI AND THE RESULTS ARE CORRECTLY SHOWN HEREON WITH A VERTICAL TOLERANCE OF +/-0.05'.

Dennis C Frazier 10/29/18

DENNIS C. FRAZIER
FRAZIER LAND SURVEYING SERVICES, INC.
MISSOURI PROFESSIONAL LAND SURVEYOR #2002000247
CORP.#2008003911

STATE OF MISSOURI
DENNIS C. FRAZIER
NUMBER LS-2002000247
REGISTERED LAND SURVEYOR

PREPARED FOR: C. RALLO CONTRACTING, INC. 5000 KEMPER AVE. ST. LOUIS, MO. 63139	DATE: 10/13/18	STORM SEWER AS-BUILTS
	SCALE: 1"=20'	
	PROJECT NO: 18-5419	
	FILE NAME: 18-5419.DWG	
	REV-1: 10/29/18 CITY COMMENTS	FRAZIER LAND SURVEYING SERVICES, INC. 116 E. PEARCE BLVD., P.O. BOX 65 WENTZVILLE, MO. 63385 PHONE: 636-332-0610 FAX: 636-332-0710
	REV-2:	
	REV-3:	
	REV-4:	
		SHEET: 1 OF 1