






NATHAN E. ROSE  
 & MICHELLE A. MOLANER  
 DEED BOOK 2402 PAGE 1385

"DEER CREEK ESTATES"  
 P.B.19 PG.146

PROPERTY N/F  
 KRISTEN K. MORTON  
 & MICHAEL L. STEWARD  
 DEED BOOK 2382 PAGE 893

PROPERTY N/F  
 JACK W. OGAN  
 DEED BOOK 1323 PAGE 924

"FOREST GREEN ESTATES"  
 PLAT TWO  
 P.B.19 PG.35



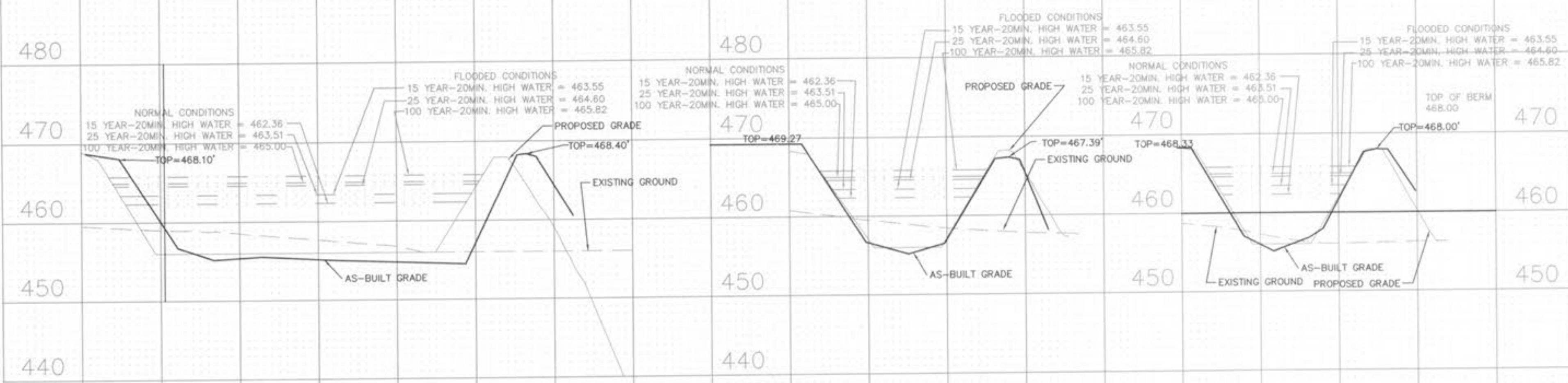
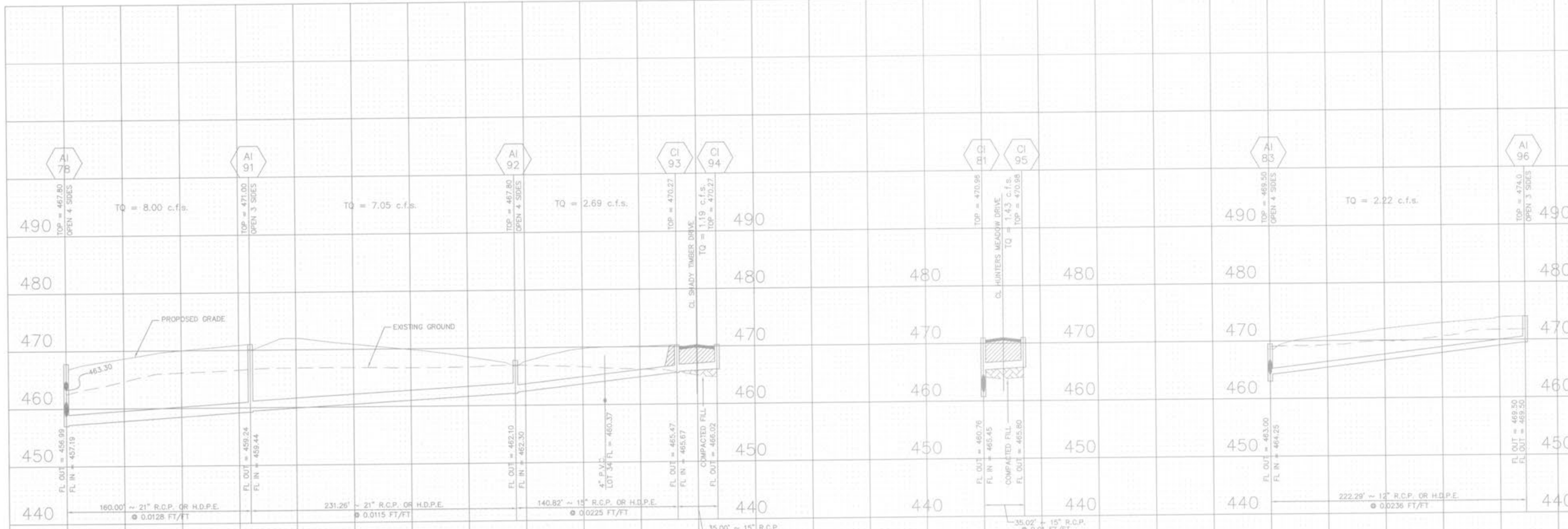
SIGN LEGEND

	STOP SIGN
	YIELD SIGN
	SPEED LIMIT SIGN
	PERMANENT NO OUTLET SIGN
	NO PARKING THIS SIDE OF STREET SIGN

UNDERGROUND UTILITIES HAVE BEEN PLOTTED FROM AVAILABLE INFORMATION AND THEREFORE THEIR LOCATIONS SHALL BE CONSIDERED APPROXIMATE ONLY. THE VERIFICATION OF THE LOCATION OF ALL UNDERGROUND UTILITIES, EITHER SHOWN OR NOT SHOWN ON THESE PLANS SHALL BE THE RESPONSIBILITY OF THE CONTRACTOR, AND SHALL BE LOCATED PRIOR TO ANY GRADING OR CONSTRUCTION OF THE IMPROVEMENTS.

AS-BUILTS ADDED SEPTEMBER, 2009

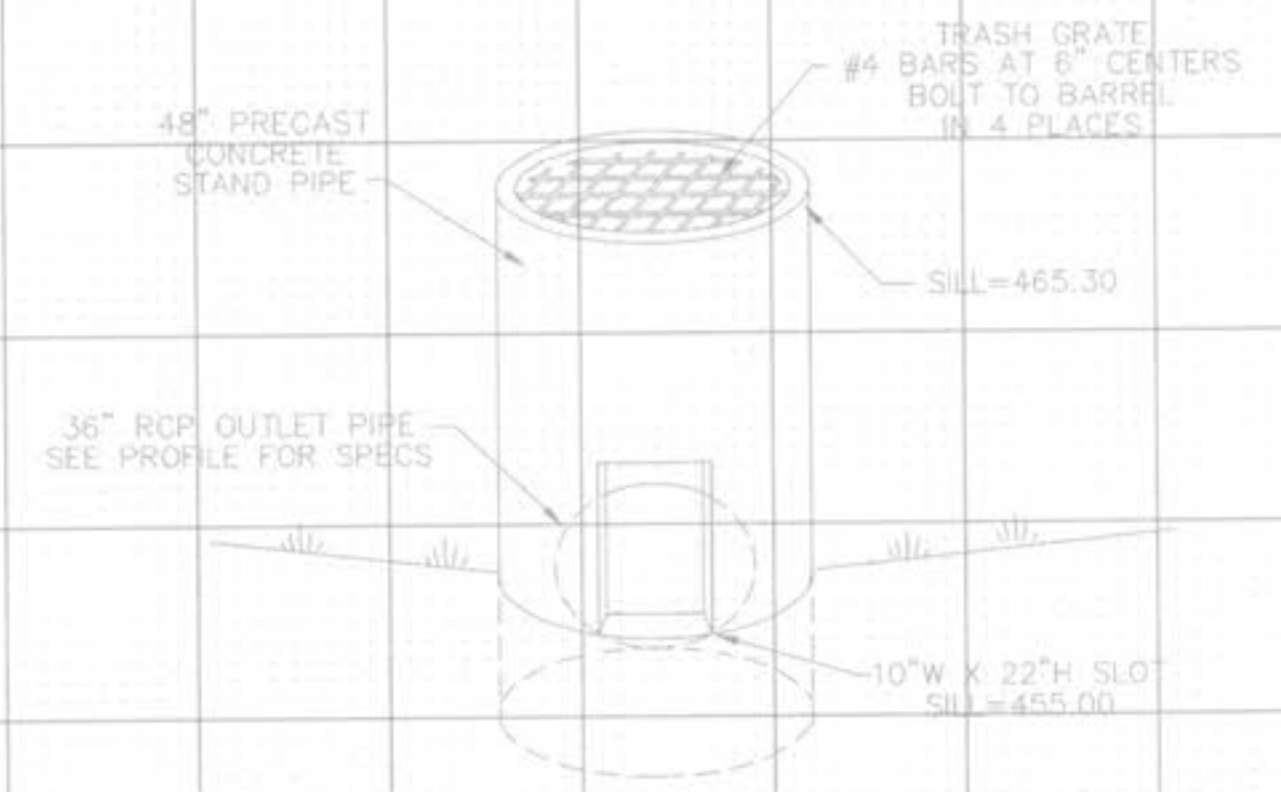




DETENTION BASIN A  
 DETENTION CROSS SECTION A

DETENTION BASIN A  
 DETENTION CROSS SECTION B

DETENTION BASIN A  
 DETENTION CROSS SECTION C



OVERFLOW STRUCTURE '72' DETAIL  
 NOT TO SCALE



UNDERGROUND UTILITIES HAVE BEEN PLOTTED FROM AVAILABLE INFORMATION AND THEREFORE THEIR LOCATIONS SHALL BE CONSIDERED APPROXIMATE ONLY. THE VERIFICATION OF THE LOCATION OF ALL UNDERGROUND UTILITIES, EITHER SHOWN OR NOT SHOWN ON THESE PLANS SHALL BE THE RESPONSIBILITY OF THE CONTRACTOR, AND SHALL BE LOCATED PRIOR TO ANY GRADING OR CONSTRUCTION OF THE IMPROVEMENTS.

AS-BUILTS ADDED SEPTEMBER, 2009

SCALE: HORIZONTAL: 1" = 50'  
 VERTICAL: 1" = 10'