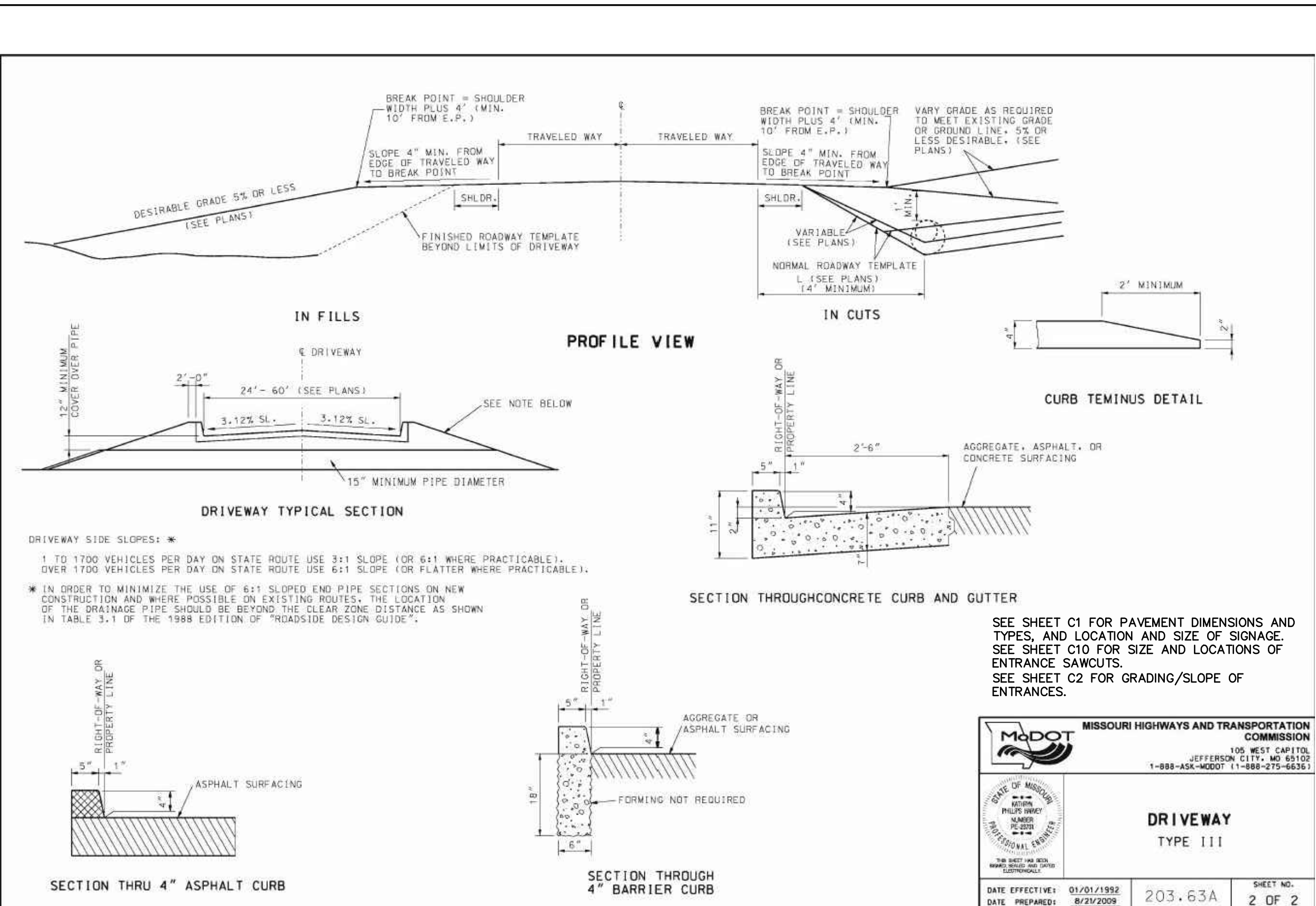


GENERAL NOTES:
FOR LIGHT DUTY PAVEMENT (K3500 ADT) DRIVEWAY BEGINS AT EDGE OF PAVEMENT.
RECOMMENDED WIDTH OF DRIVEWAY - 40'. SKETCH OR PLAN REQUIRED.
NO PART OF THE DRIVEWAY EXCLUDING TAPERS SHALL BE CONSTRUCTED OUTSIDE OF THE PROPERTY FRONTAGE.
SURFACING SHALL BE AS SHOWN ON THE PLANS OR PERMIT. LENGTH OF PIPE SHALL BE DETERMINED BY DEPTH AND LOCATION OF DITCH. (SEE PLANS).
IF A PAVED APPROACH IS REQUIRED, REFER TO STANDARD PLAN 608-00 FOR CONSTRUCTION DETAILS AND CONSTRUCT CURB (IF REQUIRED) TO MEET CURB ON PAVED APPROACH. TRANSITION REQUIRED FROM 4" CURB TO 6" CURB.
CURB OR CURB AND GUTTER BETWEEN RIGHT-OF-WAY LINE AND PIPE MAY MEET LOCAL AGENCY STANDARDS.
PIPE SIZE AND LOCATION TO BE DETERMINED BY GEOMETRICS AND DRAINAGE CONDITIONS (SEE PLANS).
THIS DRAWING ILLUSTRATES DRIVEWAY DETAILS FOR MINIMUM SITUATIONS - TRAFFIC VOLUMES, SAFETY CONSIDERATIONS, DRAINAGE CONSIDERATIONS, LOCAL REQUIREMENTS, ETC. - MAY DICTATE MORE EXTENSIVE IMPROVEMENTS THAN ILLUSTRATED.

MISSOURI HIGHWAYS AND TRANSPORTATION COMMISSION		
100 WEST CAPITOL JEFFERSON CITY, MO 65102		
1-888-645-MODOT 1-888-275-6631		
DRIVEWAY TYPE III		
DATE EFFECTIVE: 01/01/1992	203.63A	SHEET NO. 1 OF 2
DATE PREPARED: 8/23/2009		

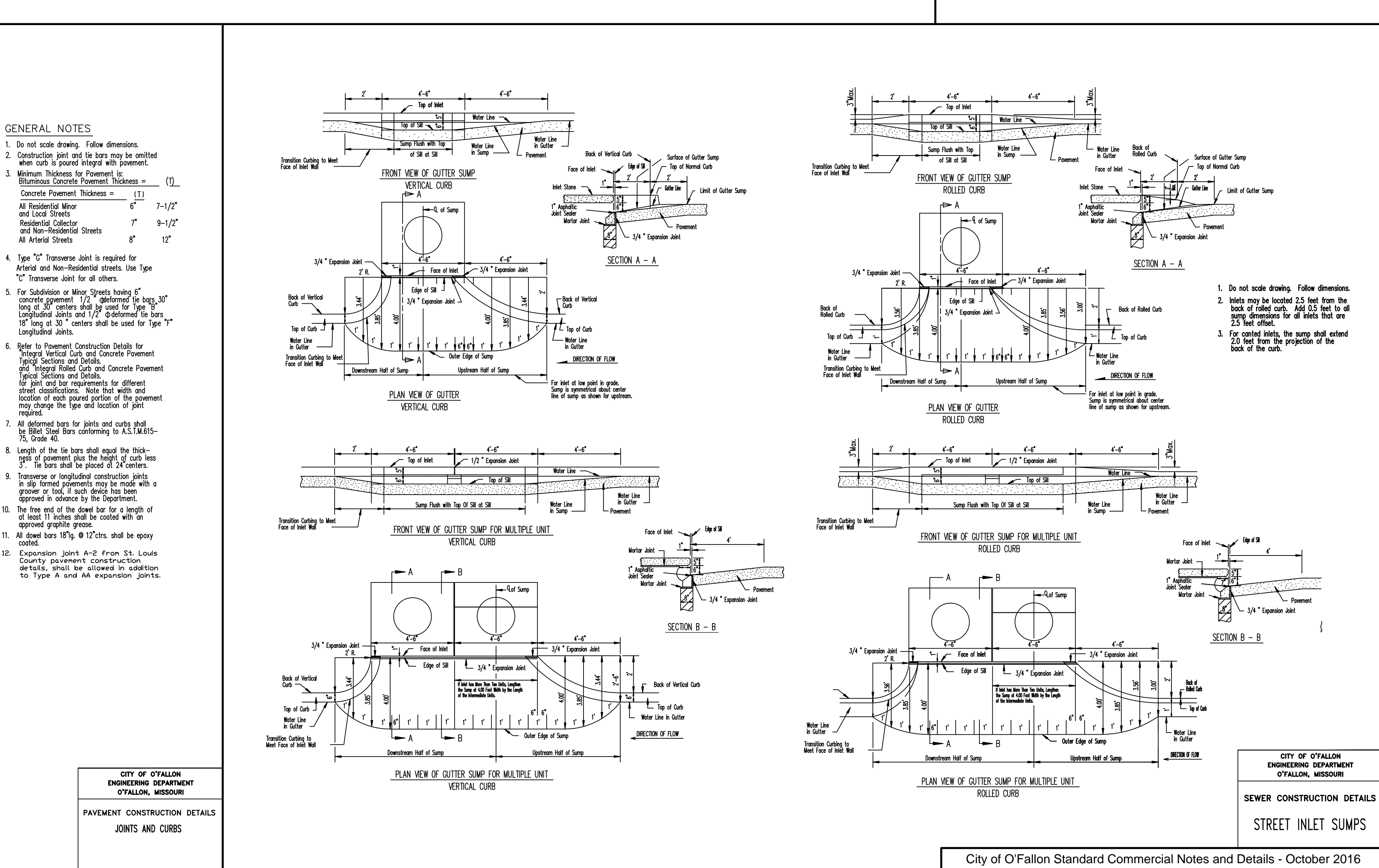
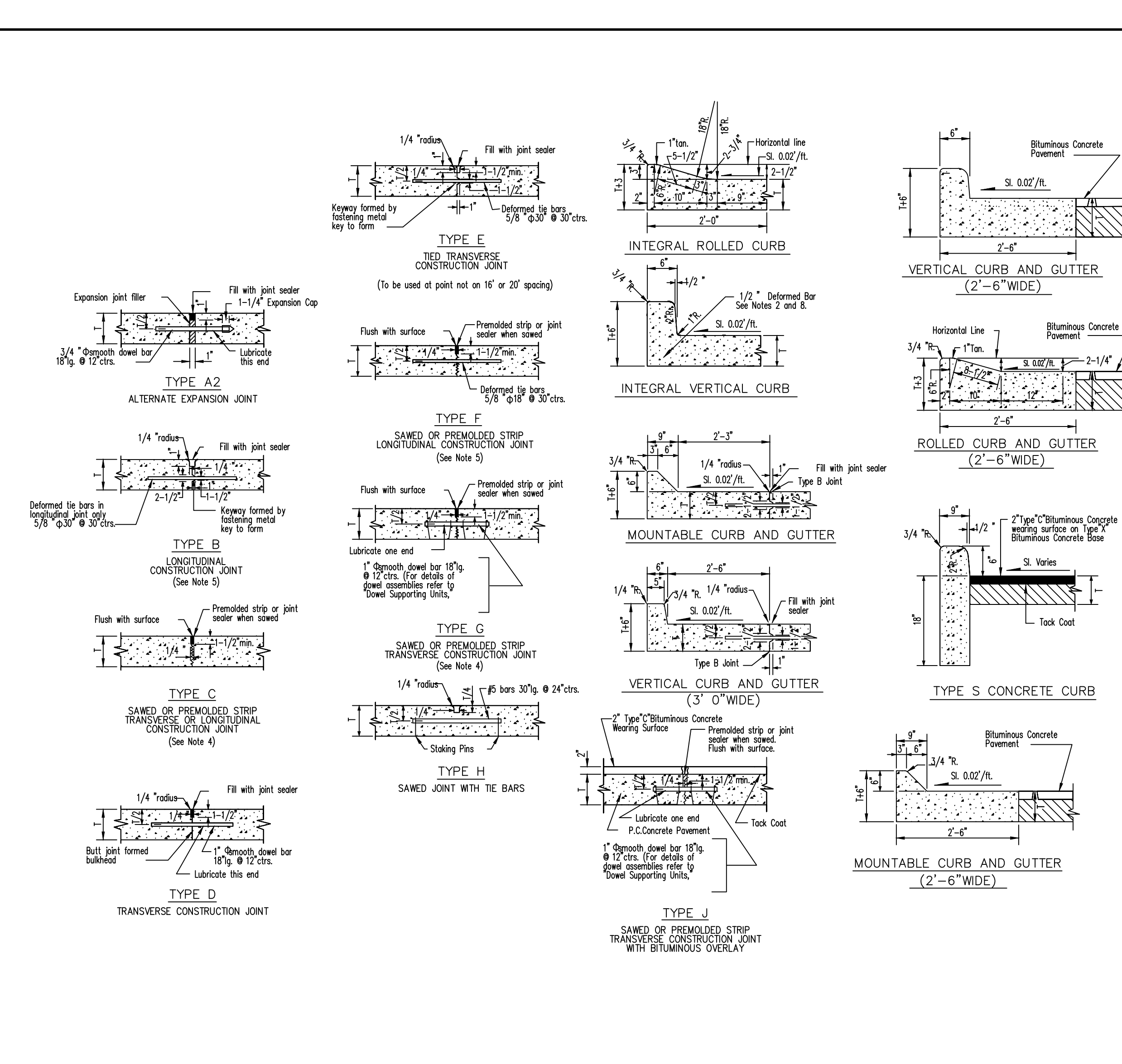
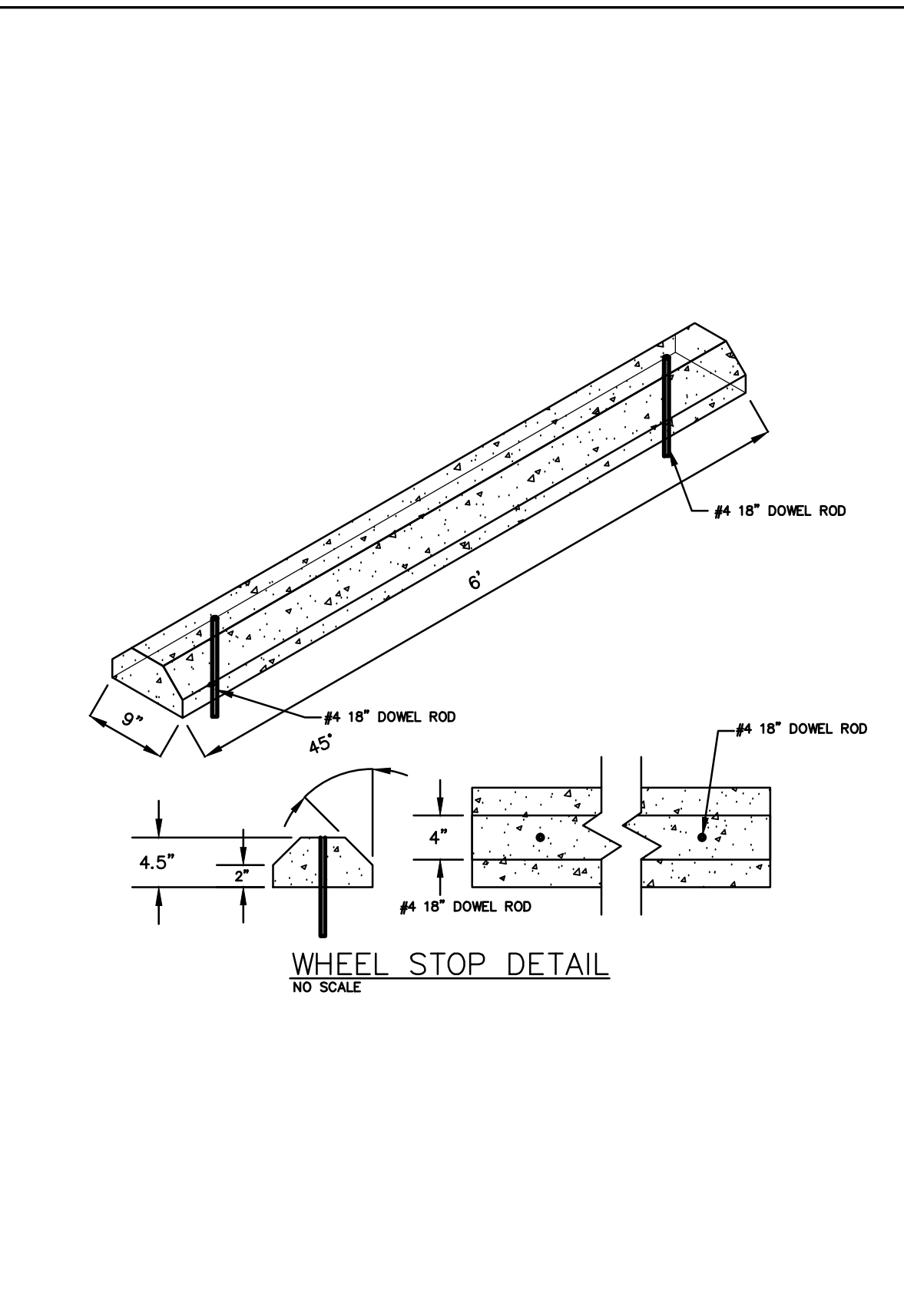


DRIVEWAY SIDE SLOPES: *

- 1 TO 1700 VEHICLES PER DAY ON STATE ROUTE USE 3:1 SLOPE (OR 6:1 WHERE PRACTICABLE).
- OVER 1700 VEHICLES PER DAY ON STATE ROUTE USE 6:1 SLOPE (OR FLATTER WHERE PRACTICABLE).

* IN ORDER TO MINIMIZE THE USE OF 6:1 SLOPED END PIPE SECTIONS ON NEW CONSTRUCTION AND WHERE POSSIBLE ON EXISTING ROUTES, THE LOCATION OF THE DRAINAGE PIPE SHOULD BE BEYOND THE CLEAR ZONE DISTANCE AS SHOWN IN TABLE 3.1 OF THE 1988 EDITION OF "ROADSIDE DESIGN GUIDE".

MISSOURI HIGHWAYS AND TRANSPORTATION COMMISSION		
100 WEST CAPITOL JEFFERSON CITY, MO 65102		
1-888-645-MODOT 1-888-275-6631		
DRIVEWAY TYPE III		
DATE EFFECTIVE: 01/01/1992	203.63A	SHEET NO. 2 OF 2
DATE PREPARED: 8/23/2009		



CITY OF O'FALLON ENGINEERING DEPARTMENT O'FALLON, MISSOURI
PAVEMENT CONSTRUCTION DETAILS JOINTS AND CURBS

636-332-4574 (tel.)
636-357-0760 (fax)
winn@cochransurveying.com
Missouri 63385

North Office
8 East Main Street
Wentzville, Missouri 63385

COCHRAN

Civil Engineering
Land Surveying
Architecture
Site Development
Construction
Master Planning

DATE

Eric S. Kirchner No. E-201004618
Registered Professional Engineer
State of Missouri
for Cochran Engineering & Surveying

Developer / Owner Information:
C Bennett Premium Building Supplies
1285 W. Terra Lane
O'Fallon, MO 63366

City of O'Fallon Standard Sheet

P+Z No.

Approval Date: 9/1/16

City No.

Page No.

C11

CITY OF O'FALLON ENGINEERING DEPARTMENT O'FALLON, MISSOURI

SEWER CONSTRUCTION DETAILS

STREET INLET SUMPS

City of O'Fallon Standard Commercial Notes and Details - October 2016