

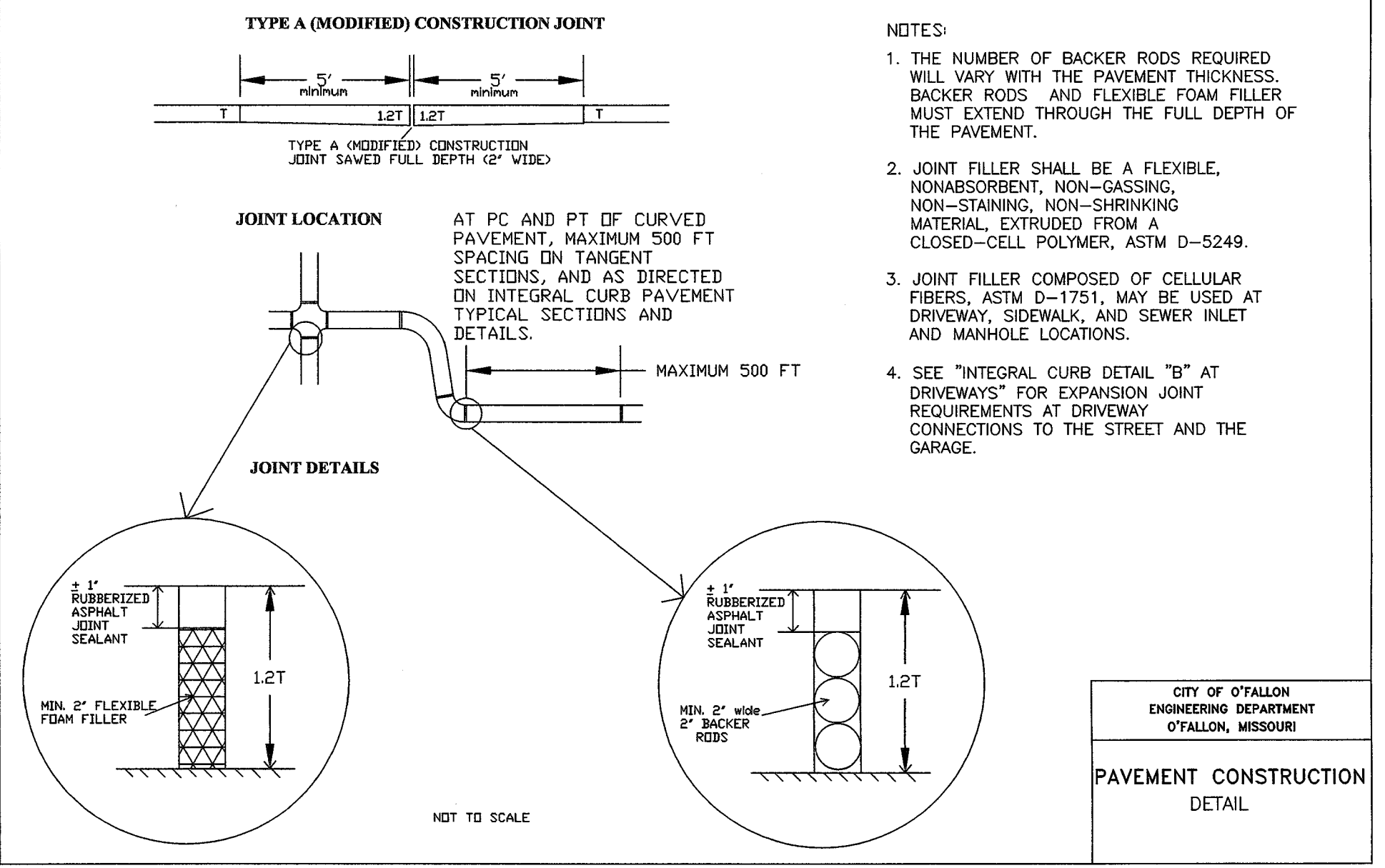
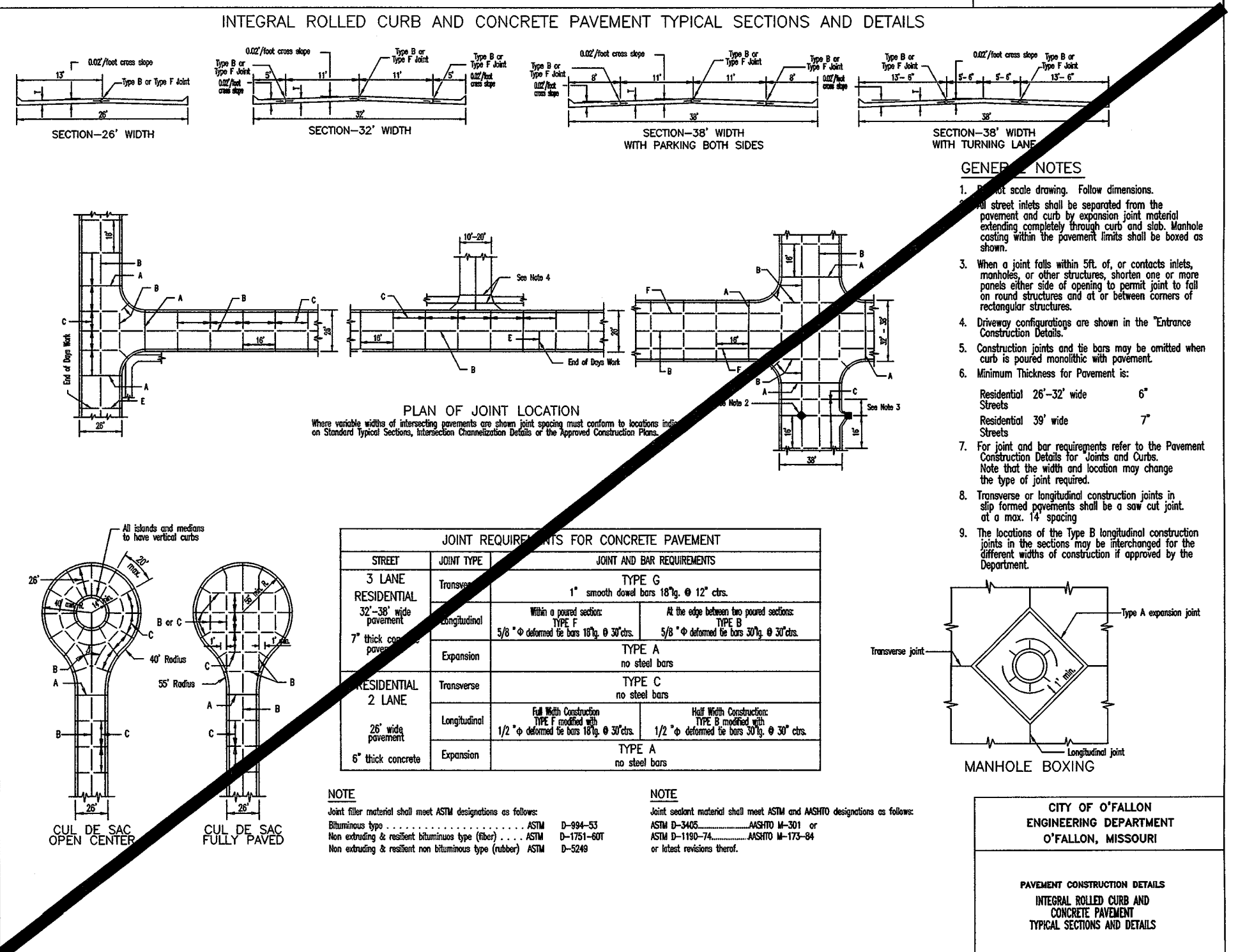
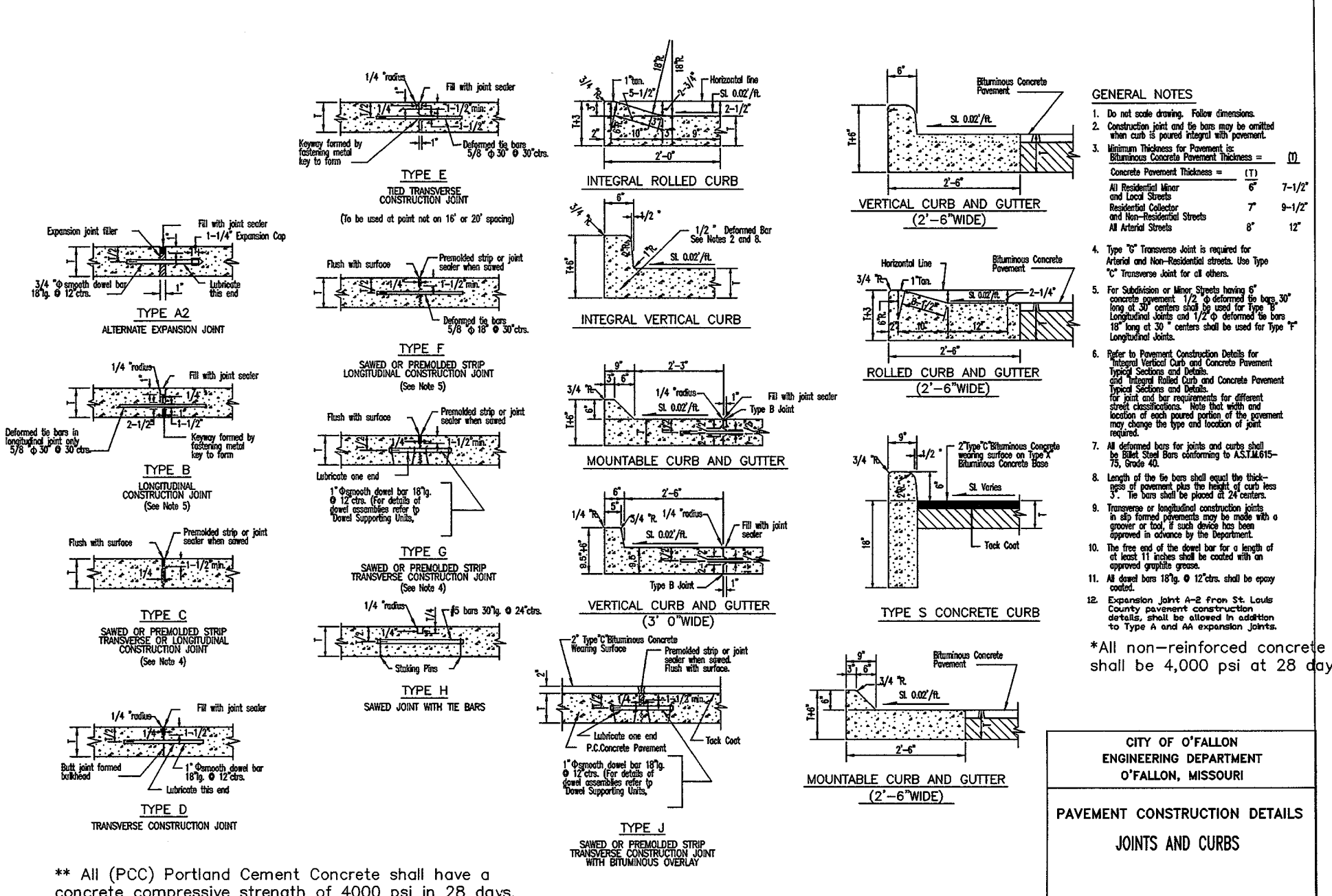
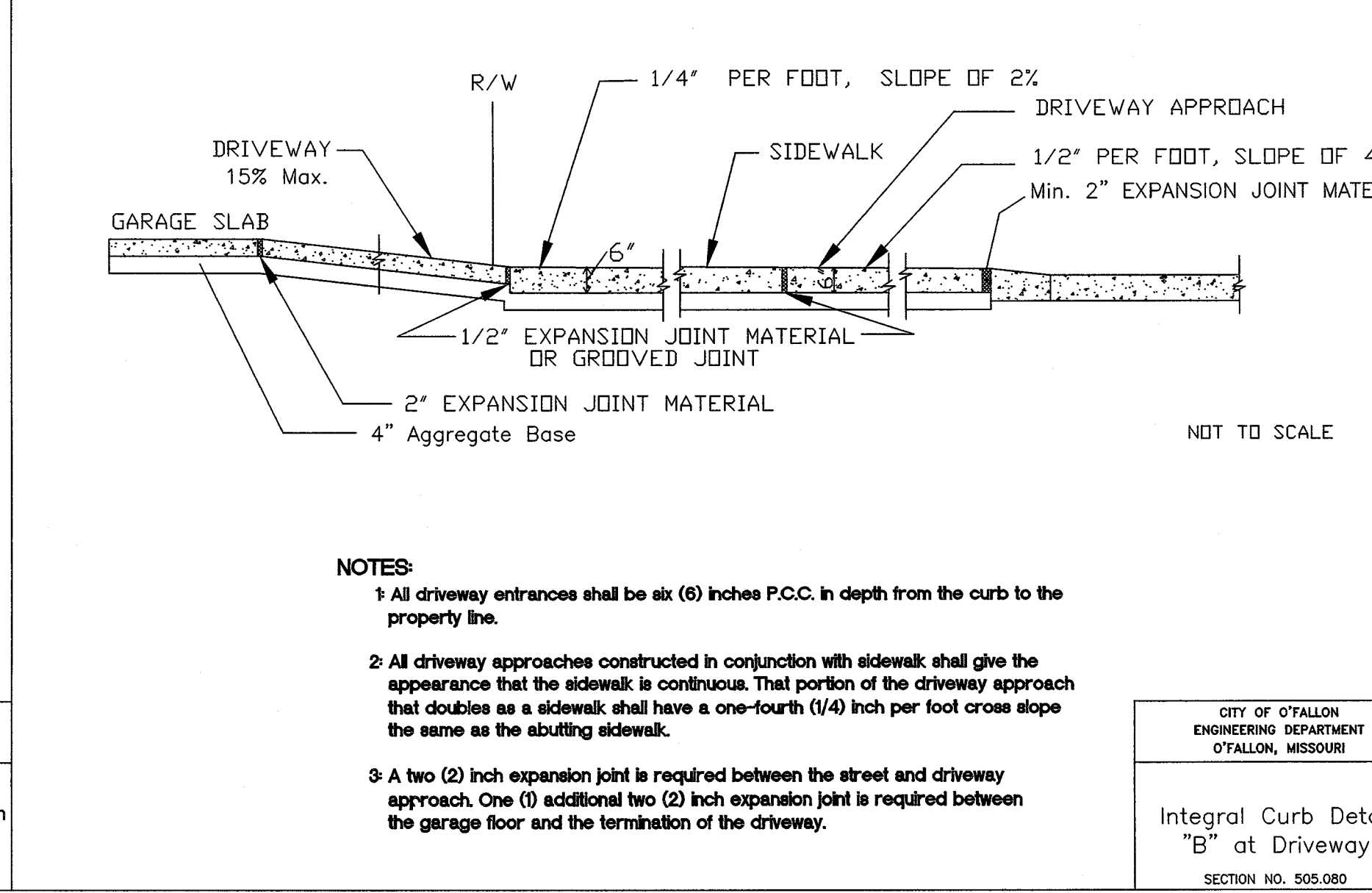
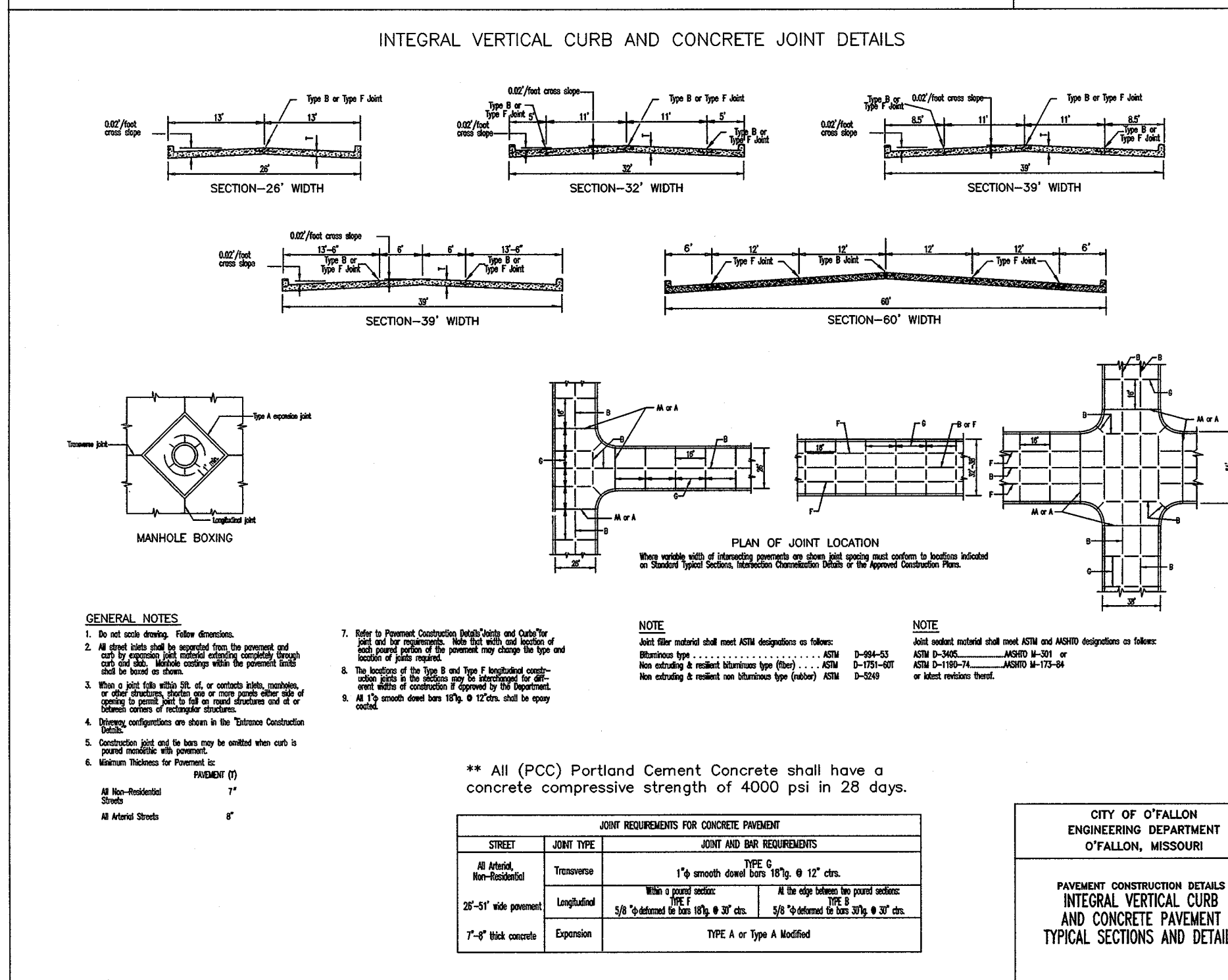
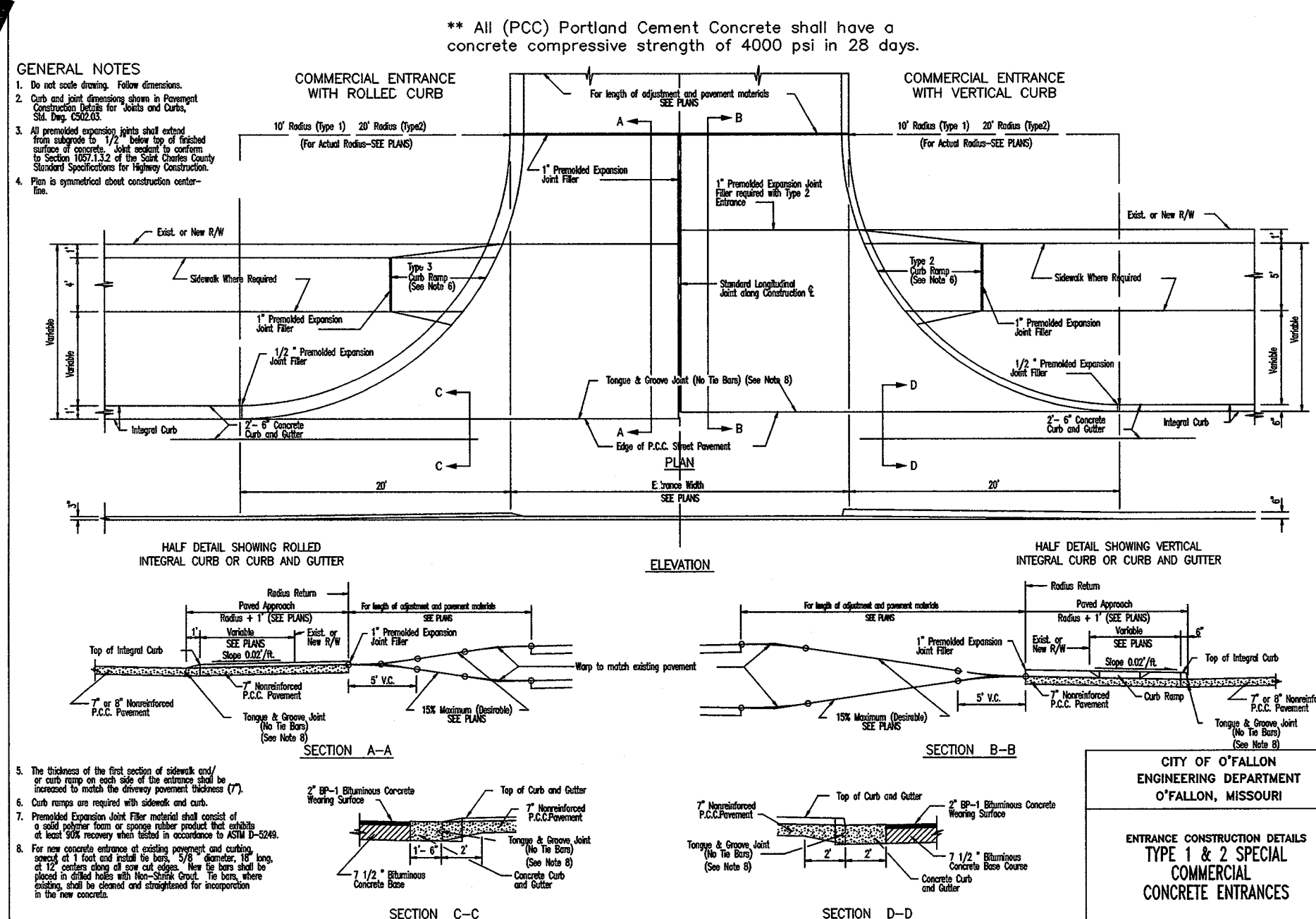
	ROW Width	Pavement Width	Lane Width	No. of Drive Lanes	Utility Easement	Design Speed
Minor Arterial	84	60	12	2	10	40
Collector	60	39	12	3	10	35
Residential Collector	56	32**	N/A	2	10	25
Minor Residential Local Access	50	26	N/A	2	10	25*

Notes:
 * = Can be varied with City Engineer's approval
 ** = Detail to match minor residential street with wider pavement
 - these standards are minimum standards
 - Parkway options can be provided as indicated above

Designer will provide roadway cross section and joint locations in a separate detail drawing.

CITY OF OTTALION
ENGINEERING DEPARTMENT
OTTALION, MISSOURI

Typical Pavement Design
SECTION NO. 405.370



PROJECT TITLE:
 SCCAD BASE 5
 8430 MEXICO RD.
 ST. PETERS, MO. 63376

ENGINEERING
 PLANNING
 SURVEYING

221 Point West Blvd.
 St. Charles, MO 63301
 636-928-5562
 FAX 636-928-1116

DISCLAIMER OF RESPONSIBILITY
 I hereby specify that the documents intended to be authorized by my seal are limited to this sheet, and I hereby disclaim any responsibility for all other drawings, Specifications, Estimates, Reports or other documents or instruments relating to or intended to be used for any part or parts of the architectural or engineering project or work.

REFERENCE DRAWINGS ONLY

REVISIONS	
5-10-17	CITY SUBMITTAL
6-9-17	BID SET
7-18-17	CITY COMMENTS

Developer / Owner:
 ST. CHARLES COUNTY AMBULANCE DISTRICT
 4169 OLD MILL PARKWAY
 ST. PETERS, MISSOURI 63376

PAVEMENT DETAILS

P+Z No. #1302.15.01
 approved (5-5-2016)
 extension (7-6-17)
 City No. #17-003492