

CI 201

MH 200

OS 101

N03°46'28"E 433.66'

S03°46'28"W 430.94'

8" PVC
FL=500.50

4" PVC FROM FOUNDATION
DAYLIGHT AT ELEVATION 490
@ FE 100

4" PVC CLEANOUT
TOP=507.50
FL=491.99

4" PVC CLEANOUT
TOP=508.85
FL=494.23

6" PVC
FL=503.50

6" PVC
FL=504.54

6" PVC
FL=504.58

8"x6"x6" TEE
FL=502.23

6" PVC
FL=503.55

6" PVC
FL=505.20

6" PVC
FL=504.70

6" PVC
FL=503.70

8" NYLOPLAST DRAIN
TOP=508.00
FL=506.00

6" PVC
FL=504.69

6" PVC @
DOWNSPOUT
FL=507.00

6" PVC @
DOWNSPOUT
FL=507.00

6" PVC
FL=505.93

8" NYLOPLAST DRAIN
TOP=507.11
FL=505.11

LATERAL
FL=494.65

DRAIN FROM GARAGE
AT OIL INTERCEPTOR
FL=503.92

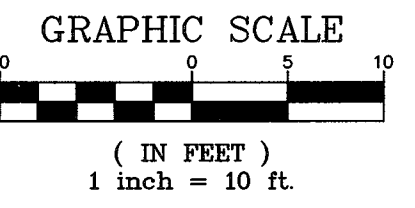
8" NYLOPLAST DRAIN
TOP=507.06
FL=505.06

LATERAL
FL=493.84

LATERAL
FL=492.14

EX GRATE INLET
TOP=521.52
FL=436.27

MH B



CALL BEFORE YOU DIG!
1-800-DIG-RITE

TEMPORARY CONSTRUCTION EASEMENT TO THE CITY OF O FALLON FOR PUBLIC UTILITIES 12/1/1998

UNDERGROUND UTILITIES HAVE BEEN PLOTTED FROM AVAILABLE INFORMATION AND THEREFORE THEIR LOCATIONS SHALL BE CONSIDERED APPROXIMATE ONLY. THE VERIFICATION OF THE LOCATION OF ALL UNDERGROUND UTILITIES, EITHER SHOWN OR NOT SHOWN ON THESE PLANS SHALL BE THE RESPONSIBILITY OF THE CONTRACTOR, AND SHALL BE LOCATED PRIOR TO ANY GRADING OR CONSTRUCTION OF THE IMPROVEMENTS.


PROJECT TITLE:

SCCAD BASE 5
8430 MEXICO RD.
ST. PETERS, MO. 63376


Bax Project #00-11214G

ENGINEERING
PLANNING
SURVEYING

221 Point West Blvd.
St. Charles, MO 63301
636-928-5532
FAX 636-928-1718



DISCLAIMER OF RESPONSIBILITY
I hereby specify that the documents intended to be authorized by my seal are limited to this sheet, and I hereby disclaim any responsibility for all other Drawings, Specifications, Estimates, Reports or other documents or instruments prepared by or intended to be used for any project of the architecture or engineering profession.



LARRY D. WALKER
CIVIL ENGINEER
2007020343
Copyright 2017
Box Engineering Company, Inc.
Engineering Authority No. 000655
Surveying Authority No. 000144
All Rights Reserved

REVISIONS

NO.	DATE	DESCRIPTION
5-10-17		CITY SUBMITTAL
6-9-17		BID SET
7-18-17		CITY COMMENTS

Developer / Owner:
ST. CHARLES COUNTY AMBULANCE DISTRICT
4169 OLD MILL PARKWAY
ST. PETERS, MISSOURI 63376

DOWNSPOUT AND LATERAL PLAN

P+Z No. #1302.15.01
approved (5-5-2016)
extension (7-6-17)
City No. #17-003492

Page No.
18 of 20