
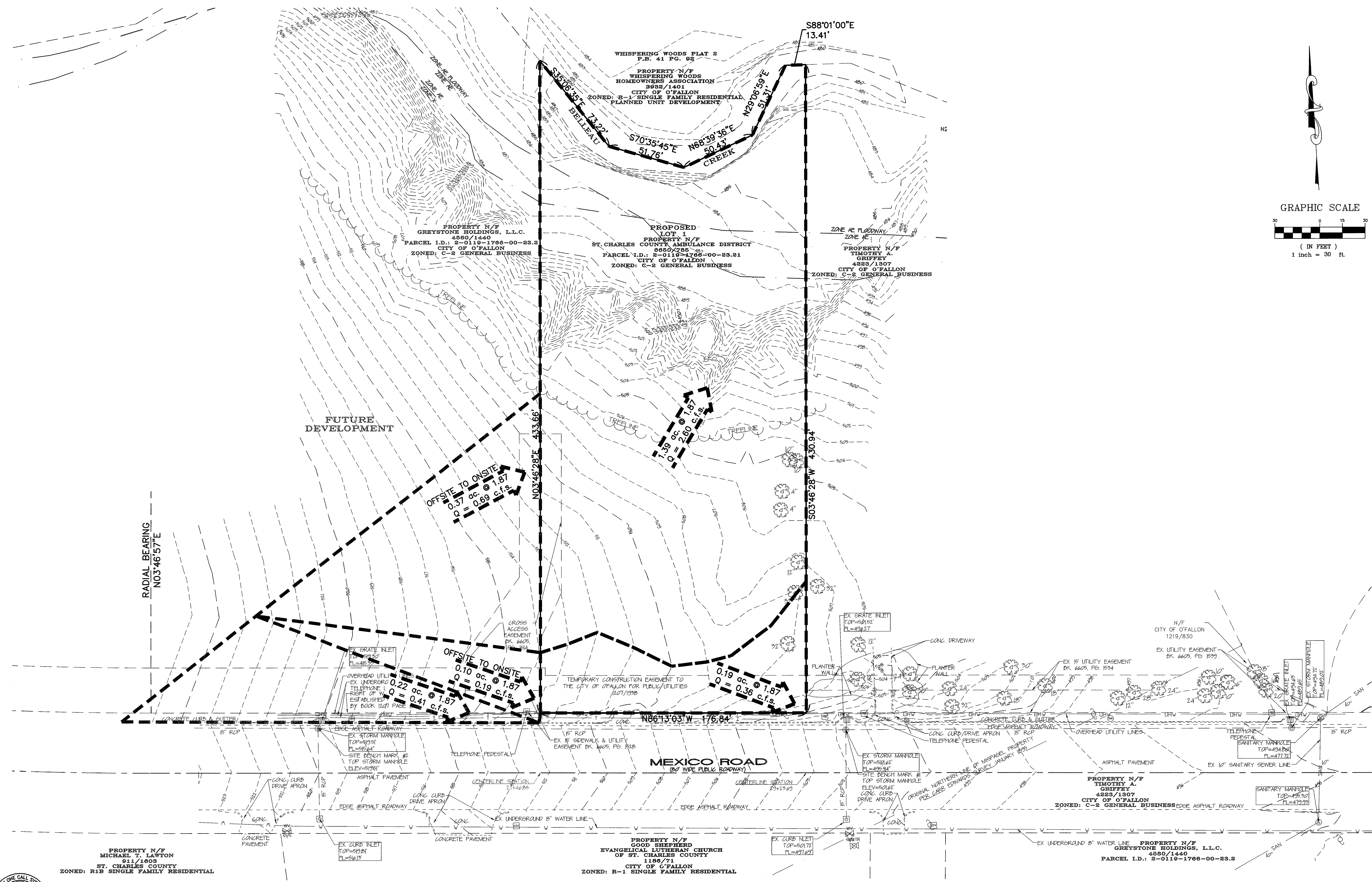



THIS SHEET IS FOR DRAINAGE PURPOSES ONLY. NOT TO BE USED FOR CONSTRUCTION.



PROJECT TITLE:
SCCAD BASE 5
8430 MEXICO RD.
ST. PETERS, MO. 63376

**ENGINEERING
PLANNING
SURVEYING**
221 Point West Blvd.
St. Charles, MO 63301
636-928-5662
FAX 636-928-1718



DISCLAIMER OF RESPONSIBILITY
I hereby specify that the documents intended to be authorized by my seal are limited to this sheet, and I hereby disclaim any responsibility for all other drawings, specifications, estimates, reports or other documents or instruments relating to or intended to be used for any project not specifically identified by the architectural or engineering drawings.

LARRY D. WALKER
Professional Engineer
No. 2007020343
Civil Engineer
2007020343

Copyright 2017
Bax Engineering Company, Inc.
Engineering Authority No. 000655
Surveying Authority No. 000144
All Rights Reserved

REVISIONS

5-10-17	CITY SUBMITTAL
6-9-17	BID SET
7-18-17	CITY COMMENTS

Developer / Owner:
ST. CHARLES COUNTY AMBULANCE DISTRICT
4169 OLD MILL PARKWAY
ST. PETERS, MISSOURI 63376

P+Z No. #1302.15.01
approved (5-5-2016)
extension (7-6-17)
City No. #17-003492

Page No.
6 of 20

**CALL BEFORE
YOU DIG!**
1-800-DIG-RITE

UNDERGROUND UTILITIES HAVE BEEN PLOTTED FROM AVAILABLE INFORMATION AND THEREFORE THEIR LOCATIONS SHALL BE CONSIDERED APPROXIMATE ONLY. THE VERIFICATION OF THE LOCATION OF ALL UNDERGROUND UTILITIES, EITHER SHOWN OR NOT SHOWN ON THESE PLANS SHALL BE THE RESPONSIBILITY OF THE CONTRACTOR, AND SHALL BE LOCATED PRIOR TO ANY GRADING OR CONSTRUCTION OF THE IMPROVEMENTS.