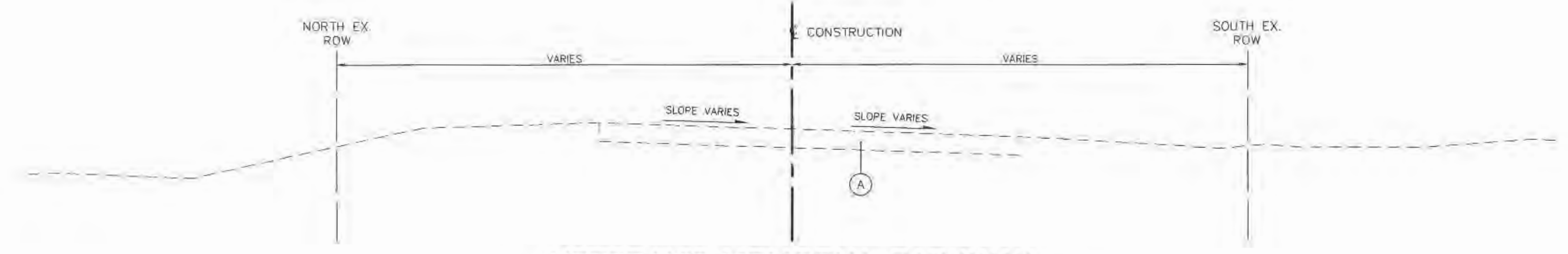
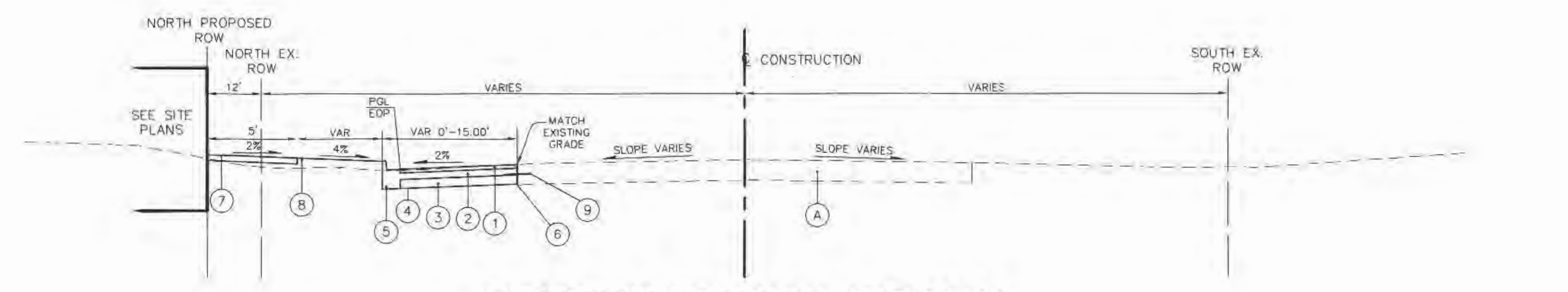


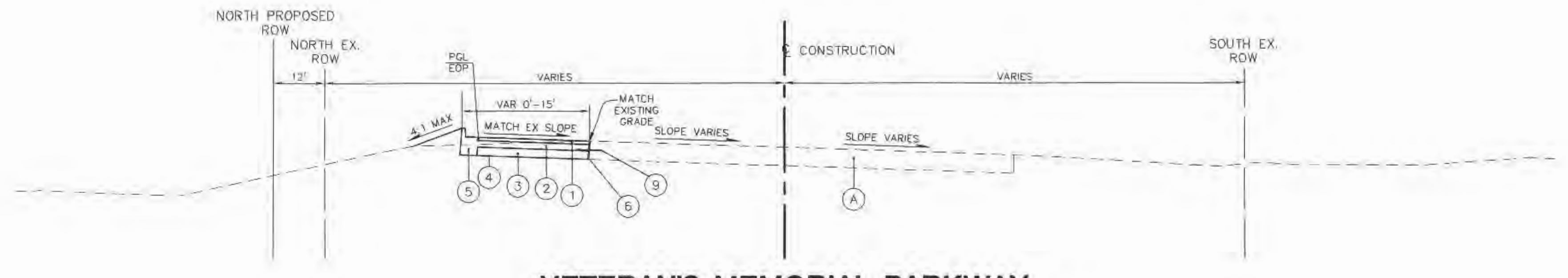
**VETERAN'S MEMORIAL PARKWAY
EXISTING TYPICAL SECTION**
STA 18+20.60 TO STA 29+50
STA 19+96.42 TO STA 24+45.03



**VETERAN'S MEMORIAL PARKWAY
EXISTING TYPICAL SECTION**
SUPER ELEVATION
STA 12+84.37 TO STA 19+96.42



**VETERAN'S MEMORIAL PARKWAY
PROPOSED TYPICAL SECTION**
STA 18+20.60 TO STA 29+50
STA 19+96.42 TO STA 24+45.03



**VETERAN'S MEMORIAL PARKWAY
PROPOSED TYPICAL SECTION**
SUPER ELEVATION
STA 12+84.37 TO STA 19+96.42

EXISTING LEGEND

- (A) EXISTING BITUMINOUS PAVEMENT

PROPOSED LEGEND

- (1) 2" TYPE "C" (BP-1) ASPHALTIC CONCRETE WEARING SURFACE
- (2) 7" P.C. CONCRETE BASE
- (3) 4" TYPE 1 OR 5 AGGREGATE SUB BASE
- (4) COMPACTED SUBGRADE
- (5) INTEGRAL CURB & GUTTER (2' - 0" WIDE)
- (6) SAWCUT
- (7) 4" CONCRETE SIDEWALK
- (8) SOD
- (9) DOWEL BAR IN ACCORDANCE WITH ST. CHARLES COUNTY HIGHWAY DETAIL C613.01

NOTES

P.C.C. PAVEMENT TO BE JOINTED AND TIED INTO THE EXISTING PAVEMENT PER ST. CHARLES COUNTY SPECIFICATIONS. JOINTS TO BE SPACED AT 16 FEET MAXIMUM AND ANY EXISTING PAVEMENT JOINTS UNDER THE ASPHALT SHALL BE CONTINUED THROUGH THE NEW PAVEMENT. FIBERGLASS MAT MATERIAL TO BE PLACED OVER NEW JOINTS TO PREVENT REFLECTED CRACKS FROM REFLECTING INTO THE ASPHALT OVERLAY.

G:\S0\Projects\ALDI\Aldi Civil\05Fallon, Mo\Design 64702\img\64702-rd-gn-tyo.dwg, Plotted By: bruced, Plotted: Jul 07, 2006 - 3:25pm

No.	DATE	REVISION

PROJECT No:	64702
DATE	APR 06
DES.	DWB
DR.	CAD
CKD.	JPS

WOOLPERT, INC.
1910 Pine Street, Suite 420
Saint Louis, Missouri
63103-2254
314.241.3005
314.436.0884

ALDI - O'FALLON, MO
ALDI, INC.
8615 VETERANS MEMORIAL PARKWAY
O'FALLON, MISSOURI 63386

TYPICAL SECTIONS

SHEET NO.
R901