PRINT DIST.	
REVISIONS	
REV. 0	W.O. 13947
FIRST ISSUE	
REV	DATE	DRAWN
1		RENDS	JSS
DWG NOT FULL SIZE	SCALE	APPD
		FILM
PERMIT CHANGES	

8657-X-160049

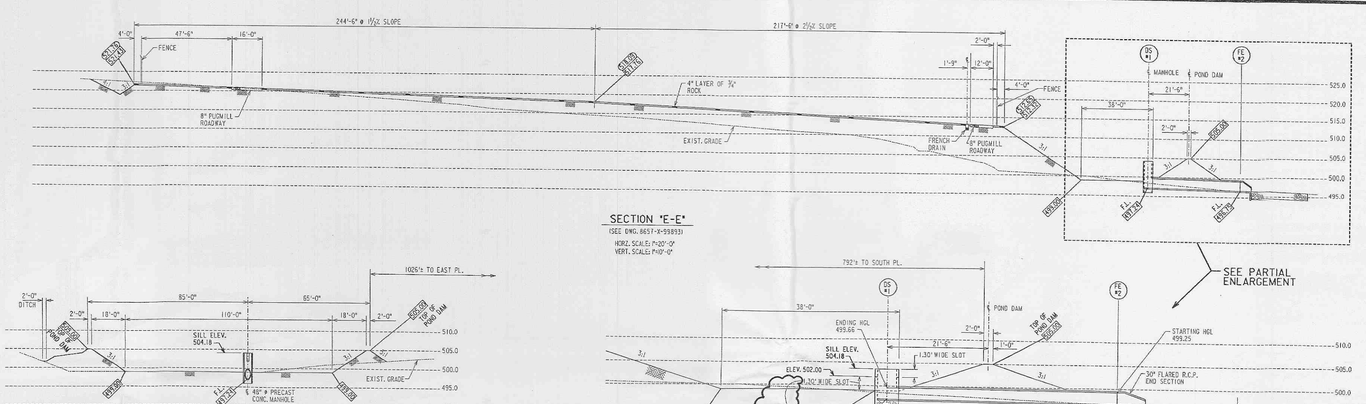

SECTION "E-E"

(SEE DWG. 8657-X-99893)

HORZ. SCALE: 1"=20'-0"
VERT. SCALE: 1"=10'-0"

SEE PARTIAL ENLARGEMENT

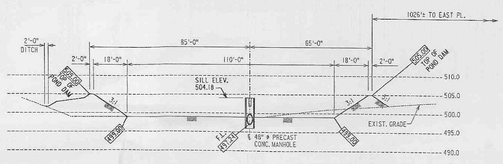

SECTION "F-F"

(SEE DWG. 8657-X-99893)

HORZ. SCALE: 1"=20'-0"
VERT. SCALE: 1"=10'-0"

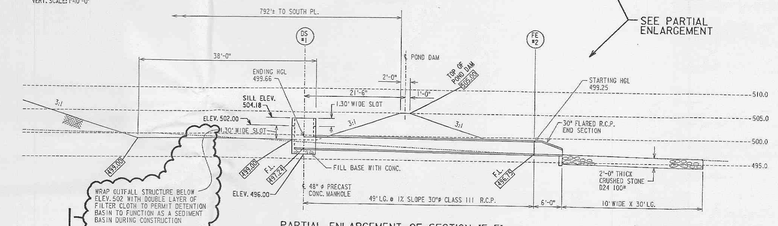

PARTIAL ENLARGEMENT OF SECTION "E-E"

SCALE: ½"=1'-0"

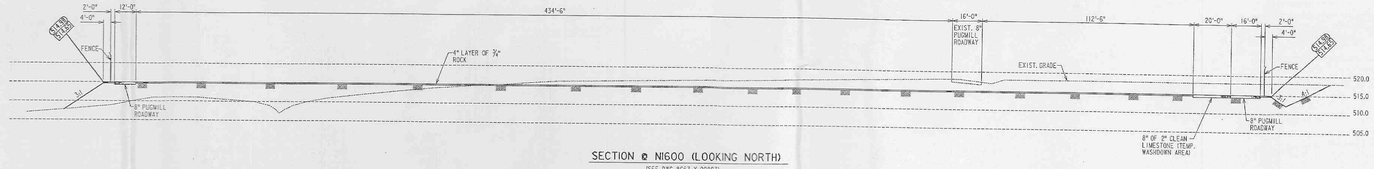

SECTION ℄ N1600 (LOOKING NORTH)

(SEE DWG. 8657-X-99893)

HORZ. SCALE: 1"=20'-0"
VERT. SCALE: 1"=10'-0"

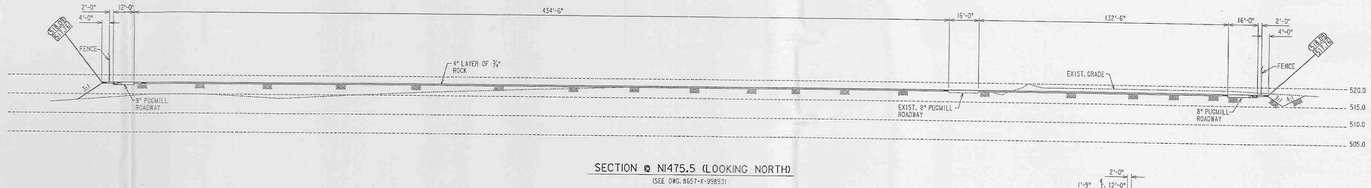

SECTION ℄ N1475.5 (LOOKING NORTH)

(SEE DWG. 8657-X-99893)

HORZ. SCALE: 1"=20'-0"
VERT. SCALE: 1"=10'-0"

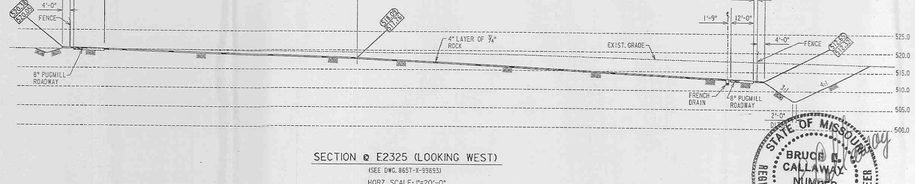

SECTION ℄ E2325 (LOOKING WEST)

(SEE DWG. 8657-X-99893)

HORZ. SCALE: 1"=20'-0"
VERT. SCALE: 1"=10'-0"

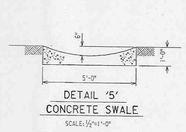

DETAIL '5'
CONCRETE SWALE

SCALE: ½"=1'-0"

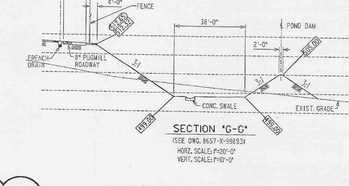

SECTION "G-G"

(SEE DWG. 8657-X-99893)

HORZ. SCALE: 1"=20'-0"
VERT. SCALE: 1"=10'-0"

STATE OF MISSOURI
BRUCE L. CALLAWAY
NUMBER E-20724
REGISTERED PROFESSIONAL ENGINEER
11-24-2003

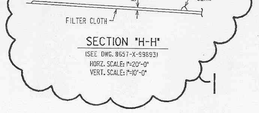

SECTION "H-H"

(SEE DWG. 8657-X-99893)

HORZ. SCALE: 1"=20'-0"
VERT. SCALE: 1"=10'-0"

PROPERTY PLAN GRADING & SURFACING ACCESS ROAD 8657-X-52623
PROPERTY PLAN GRADING, ROADWAY, SURFACING AND FENCE 8657-X-99893

NOTICE OF LIMITED RESPONSIBILITY

THE CORPORATION OF THE UNDERSIGNED TRANSMITS A LIMITED REPRESENTATION OF THE DESIGN INTENT AND PROPERTIES OF THE DESIGN. SUCH DESIGN INTENT AND PROPERTIES ARE BASED ON THE INFORMATION AVAILABLE TO THE UNDERSIGNED AT THE TIME OF THE TRANSMITTAL. THE UNDERSIGNED DISCLAIMS ANY RESPONSIBILITY FOR ANY ALTERATIONS OR MODIFICATIONS TO THE DESIGN OR ANY OTHER INFORMATION TRANSMITTED WHICH OCCURS AFTER THE TIME OF TRANSMITTAL.

PLANNING & ENGINEERING
FILE NO. 440

PREPARED FOR

REV. 0 SEALED BY

STATE OF MISSOURI BRUCE L. CALLAWAY NUMBER E-20724

DR. SHELTON	PROPERTY - CROSS SECTIONS AND DETAILS SHEET 2 SUBSTATION EXPANSION
CHKD. MOT CHKD.	
SUPV. 12-02-03 SJD	
APPD. 12-02-03 B. L. CALLAWAY	LOCATION BELLEAU SUBSTATION
Ameren	ST. LOUIS, MISSOURI 8657-X-1

R:\BELU\STA\160049.DGN 11/24/2003 11:39:07 AM