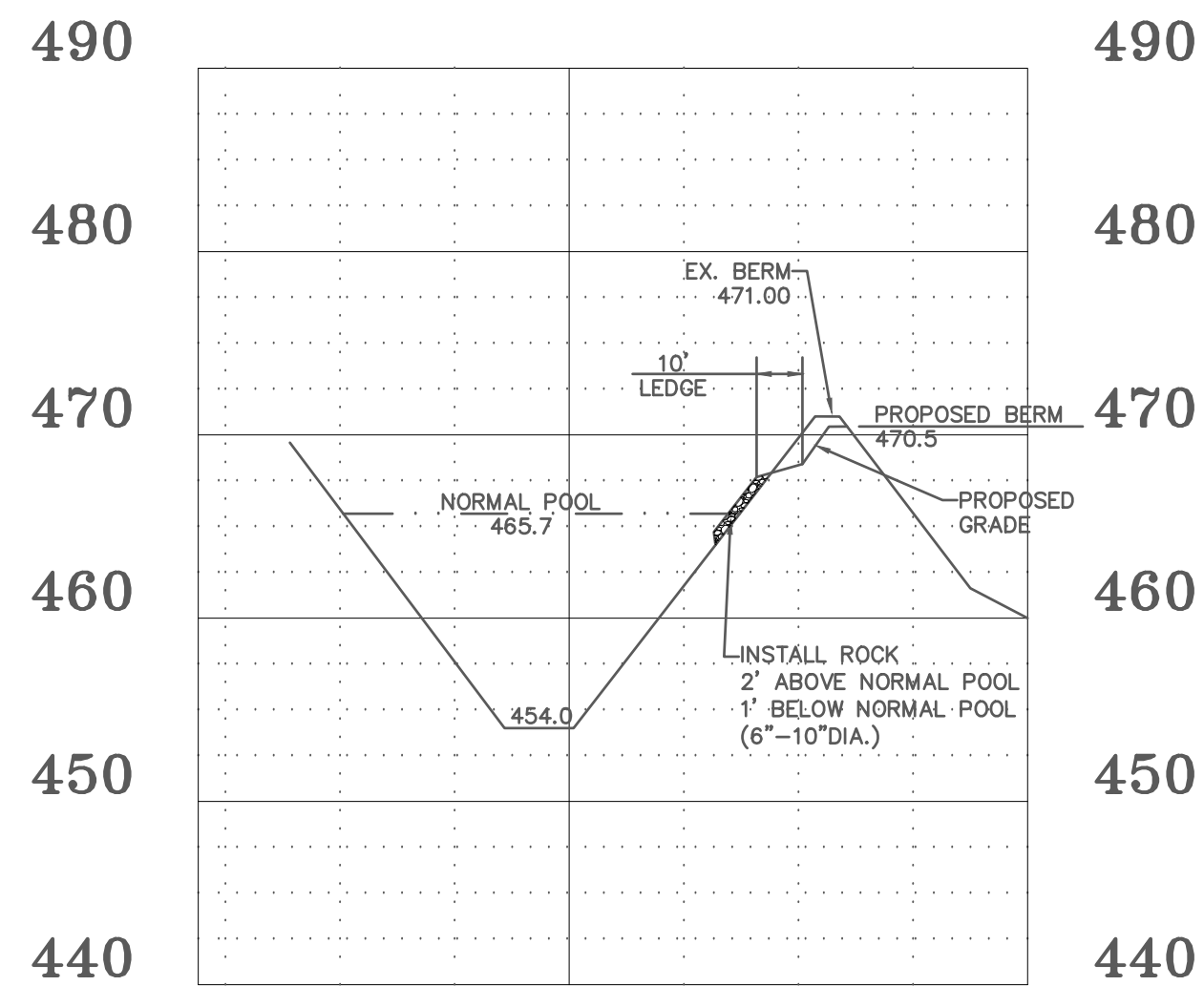


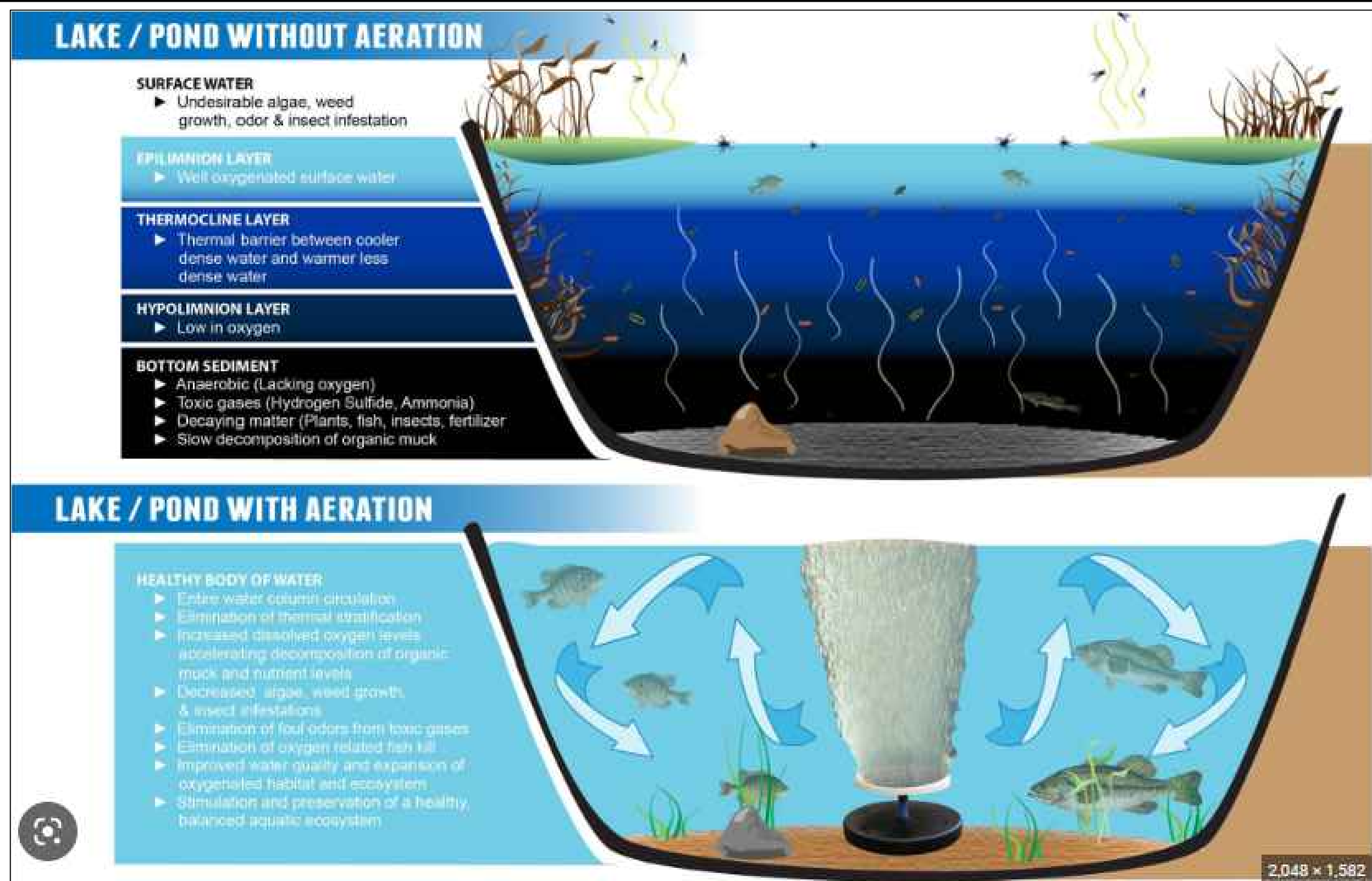
NOTE:
PLACE 6"-10" CLEAN ROCK 1' BELOW AND 2' ABOVE NORMAL WATER LEVEL (ELEVATION 464.7 TO 467.7)
INSTALL 10'W SAFETY LEDGE FROM TOP OF ROCK UP 1.5' (ELEVATION 467.7 TO 469.2)



NOTE:
STONES SIMILAR TO PICTURED TO BE USED FOR BOULDER OPTION.
APPROXIMATELY 5'6" LONG x 18" TALL x 3' DEEP



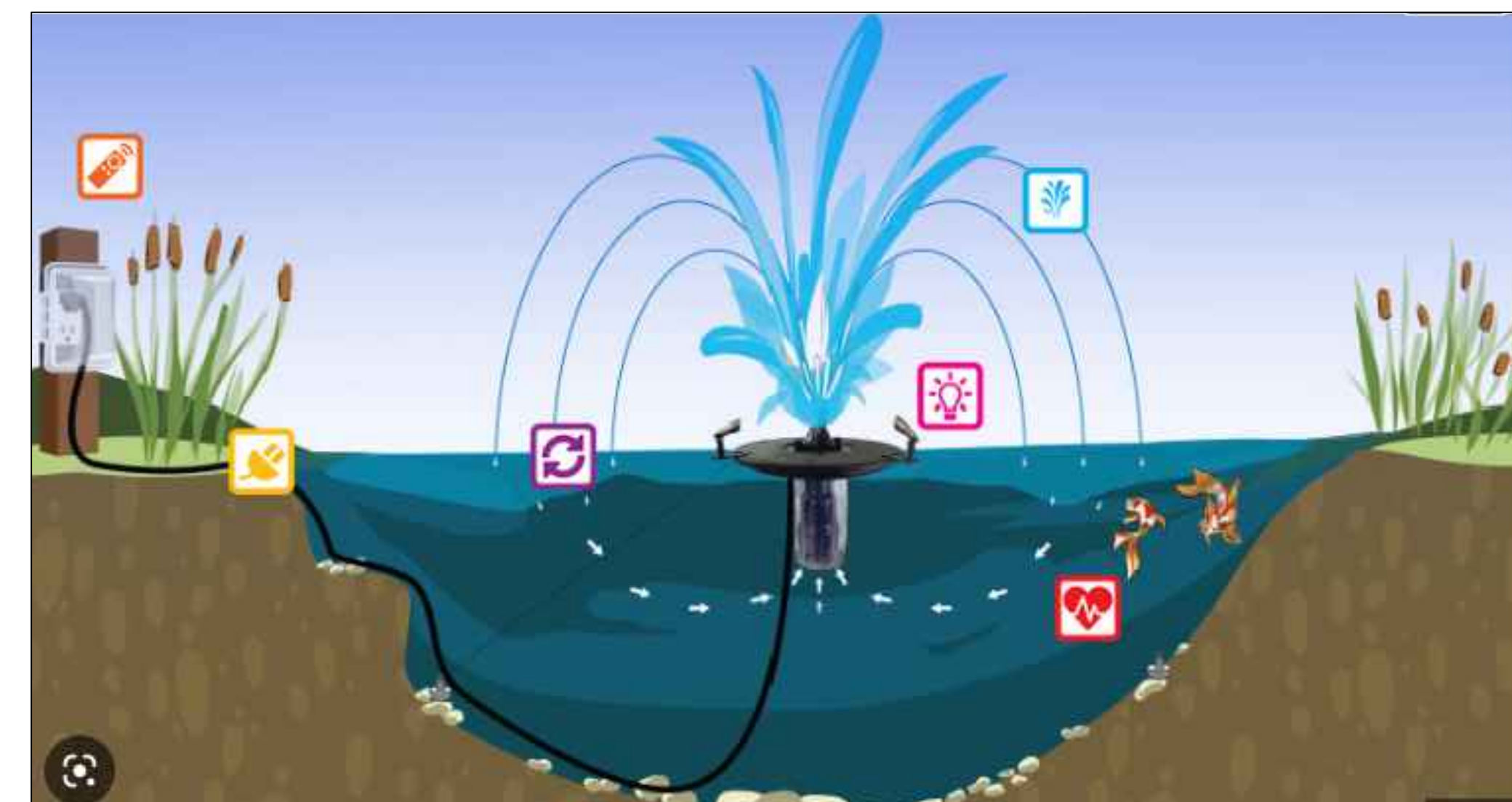
DETENTION BASIN SECTION DETAIL
SCALE:
HORIZ. 1" = 40'
VERT. 1" = 10'



AERATION DETAIL



BOG FILTER DETAIL



FLOATING FOUNTAIN DETAIL

UNDERGROUND UTILITIES HAVE BEEN PLOTTED FROM AVAILABLE INFORMATION AND THEREFORE THEIR LOCATIONS SHALL BE CONSIDERED APPROXIMATE ONLY. THE VERIFICATION OF THE LOCATION OF ALL UNDERGROUND UTILITIES, EITHER SHOWN OR NOT SHOWN ON THESE PLANS SHALL BE THE RESPONSIBILITY OF THE CONTRACTOR, AND SHALL BE LOCATED PRIOR TO ANY GRADING OR CONSTRUCTION OF THE IMPROVEMENTS.

PROJECT TITLE:
Anjon Manufacturing
South Cool Springs Road

ENGINEERING FIRM:
PLANNING SURVEYING
221 Point View Blvd.
St. Charles, MO 63301
636-928-5662
FAX 928-1718

DISCLAIMER OF RESPONSIBILITY:
I hereby specify that the documents intended to be authorized by my seal are limited to this sheet, and I hereby disclaim any responsibility for all other Drawings, Specifications, Estimates, Reports or other documents or instruments relating to or intended to be used for any part or parts of the architectural or engineering project or survey.

CLIFFORD L. HEITMANN
CIVIL ENGINEER
E29817
Copyright 2022
Box Engineering Company, Inc.
Authority No. 000655
All Rights Reserved

REVISIONS	
06-09-22	CITY COMMENTS
06-27-22	CITY COMMENTS
07-06-22	CITY COMMENTS
08-23-22	CITY COMMENTS
09-16-22	CITY COMMENTS
11-22-22	CLIENT REVISIONS
12-01-22	CITY COMMENTS
01-25-23	CLIENT REVISIONS

Owner:
Lottes Springs, LLC
1000 Liberty Industrial Drive
O'Fallon, MO 63366
800-553-5605

P+Z No. #21-011066
Approval Date: 02-07-22

City No.
Page No.
C15

Box Project # 99-106393 Issue Date: 04/01/2022

BASIN DETAILS