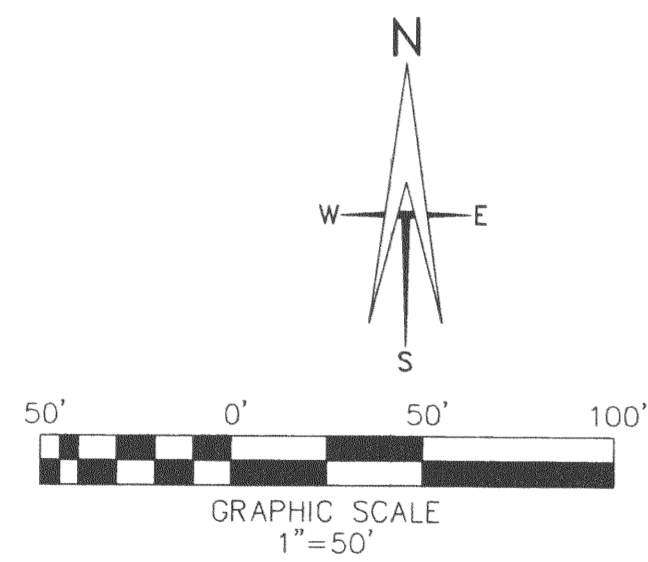


THE UNDERGROUND UTILITIES SHOWN HEREIN WERE PLOTTED FROM AVAILABLE INFORMATION AND DO NOT NECESSARILY REFLECT THE ACTUAL EXISTENCE OR NONEXISTENCE, SIZE, TYPE, NUMBER OR LOCATION OF THESE OR OTHER UTILITIES. THE GENERAL CONTRACTOR SHALL BE RESPONSIBLE FOR VERIFYING THE ACTUAL LOCATION OF ALL UNDERGROUND UTILITIES, SHOWN OR NOT SHOWN, AND SAID UTILITIES SHALL BE LOCATED IN THE FIELD PRIOR TO ANY GRADING, EXCAVATION OR CONSTRUCTION OF IMPROVEMENTS. THESE PROVISIONS SHALL IN NO WAY ABSOLVE ANY PARTY FROM COMPLYING WITH THE UNDERGROUND FACILITY SAFETY AND DAMAGE PREVENTION ACT, CHAPTER 319, RSMO.




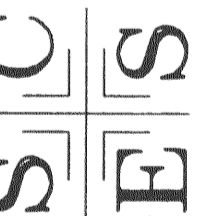
- NOT FOR CONSTRUCTION -

O'FALLON P+Z NO. 3805.05  
 APPROVED AUGUST 16, 2007  
 E:\041419\dmg\041419.dwg 03/03/09-2:00pm

02/18/08 REVISED PER CITY COMMENTS  
 08/06/08 REVISED STORM SEWERS

**BELLEAU  
 CROSSING  
 DRAINAGE AREA**

ST. CHARLES ENGINEERING & SURVEYING, INC.  
 801 S. FIFTH STREET, SUITE 202  
 ST. CHARLES, MO 63301  
 TEL: (636) 947-0607 FAX: (636) 947-2448



|                         |
|-------------------------|
| 5-3-09                  |
| ORDER NO.<br>04-1419-01 |
| DATE                    |
| C-23                    |