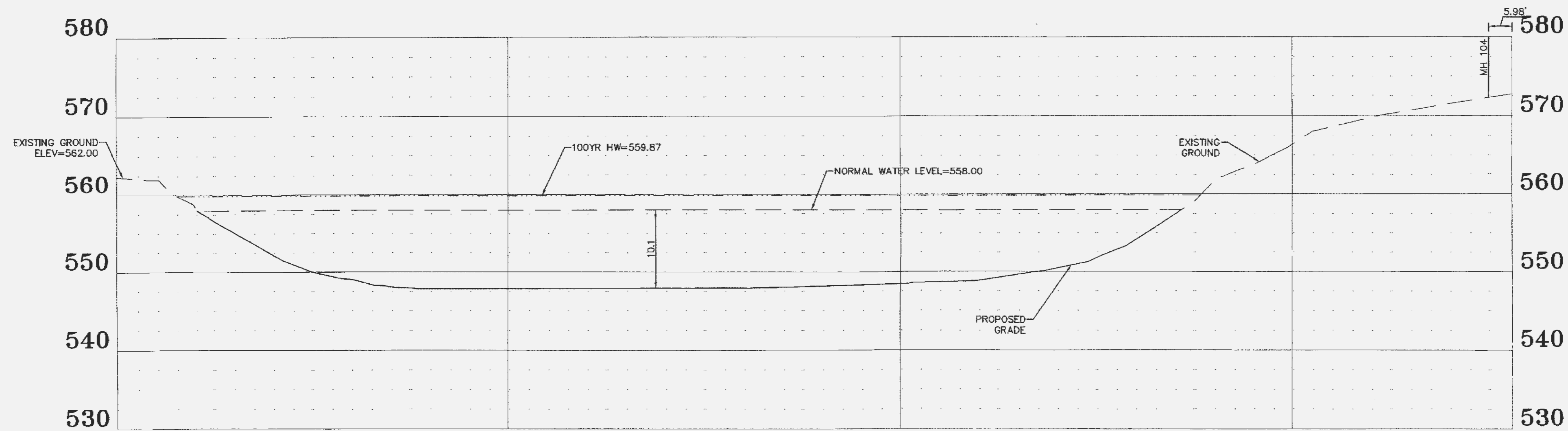


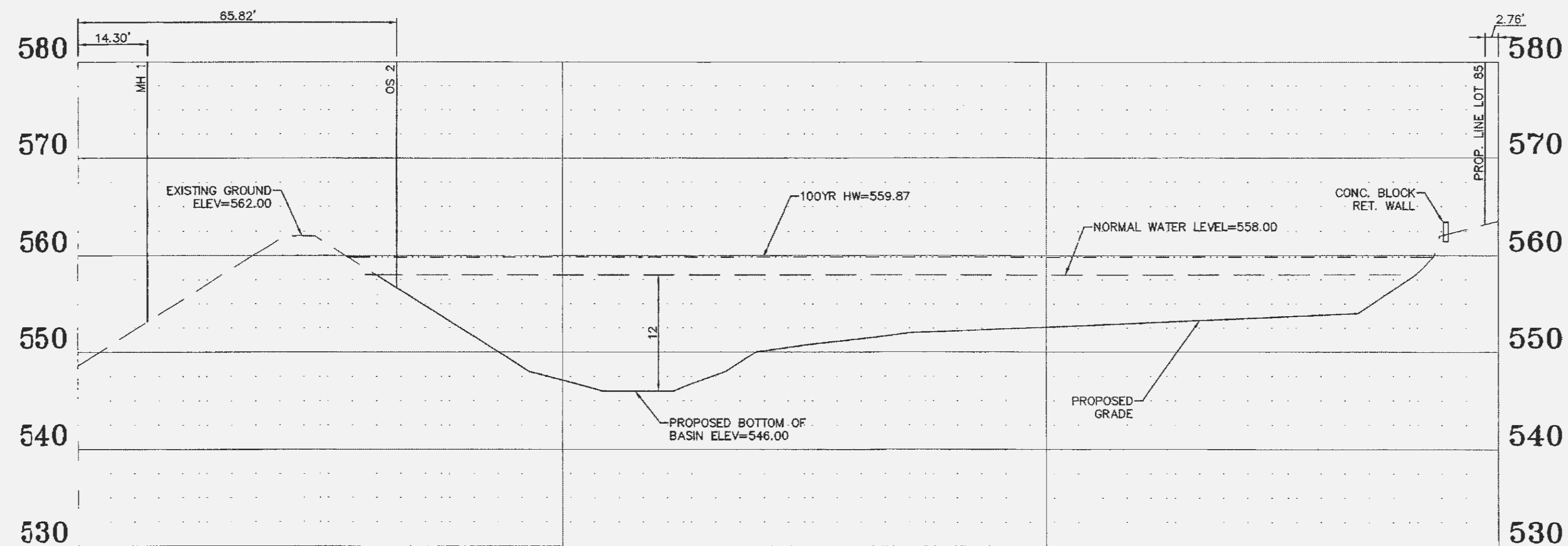
**Basin Section A**

SCALES:  
HORIZ. 1"=20'  
VERT. 1"=10'



**Basin Section B**

SCALES:  
HORIZ. 1"=20'  
VERT. 1"=10'




**Basin Section C**

SCALES:  
HORIZ. 1"=20'  
VERT. 1"=10'


**PROJECT TITLE:**  
BERKSHIRE DOWNS  
DETENTION BASIN #2

Bax Project #11-15186A

ENGINEERING  
PLANNING  
SURVEYING  
221 Point West Blvd.  
St. Charles, MO 63301  
636-928-5552  
FAX 636-928-1718



DISCLAIMER OF RESPONSIBILITY  
I hereby specify that the documents intended to be authorized by my seal are limited to this sheet, and I hereby disclaim any responsibility for all other Drawings, Specifications, Estimates, Reports or other documents or instruments relating to or intended to be used for any part or parts of the architectural or engineering project or survey.



LARRY DAVID WALKER  
CIVIL ENGINEER  
2007020343  
Copyright 2012  
Box Engineering Company, Inc.  
Authority No. 000563  
All Rights Reserved

**Developer / Owner:**  
NEAL MERCILLE (BERKSHIRE DOWNS HOMEOWNERS ASSOC.)  
7 GREENBRIAR DOWNS CT.  
ST. PETERS, MO 63376  
(636) 240-1338

**BASIN CROSS-SECTIONS**

P+Z No. #  
City No. #

Page No.  
3 of 4

5/21/2012 - SUBMITTAL  
6/14/2012 - CITY COMMENTS  
7/17/2012 - CITY COMMENTS