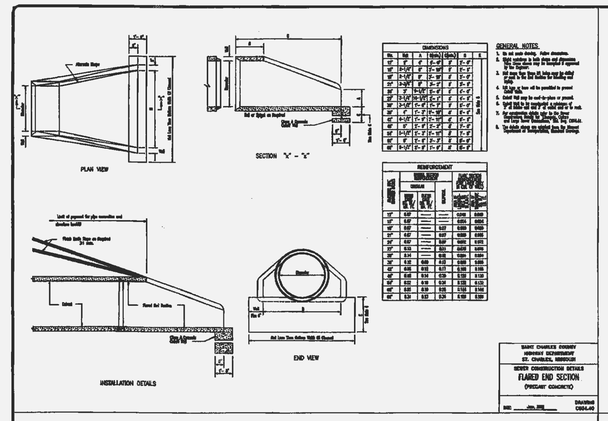

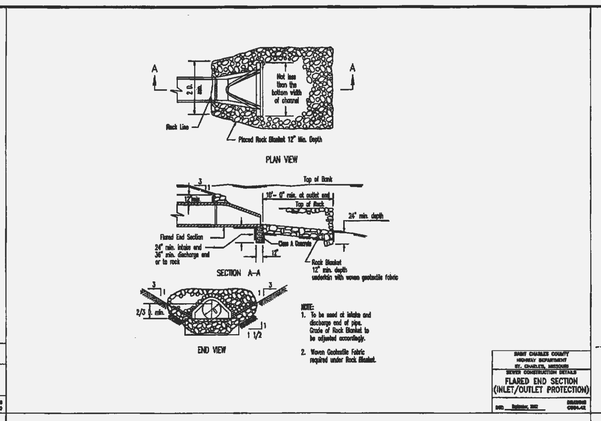

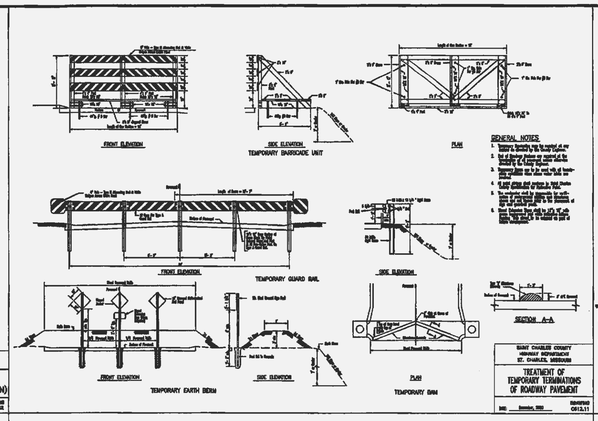

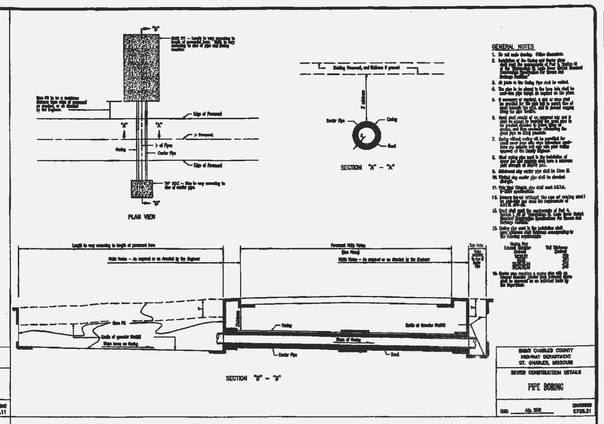

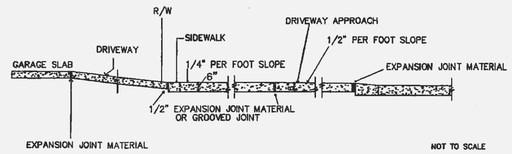

NOTES:
1. A 1" JOINT IS REQUIRED AT THE CURB AND GARAGE FOR ALL DRIVEWAYS LOCATED ON THE OUTER EDGE OF CURVED PAVEMENT, UNLESS GROOVED JOINTS ARE USED AT SIDEWALK. THEN A 2" JOINT IS REQUIRED AT CURB.
2. A 1/2" JOINT IS REQUIRED AT THE CURB AND GARAGE FOR ALL DRIVEWAYS LOCATED ON TANGENT SECTIONS OF PAVEMENT OR ON THE INNER EDGE OF CURVED PAVEMENT.
3. EXPANSION JOINT MATERIAL MUST EXTEND THROUGH THE FULL DEPTH OF THE PAVEMENT.
4. SIDEWALK THICKNESS SHALL BE A MINIMUM OF 7" THROUGH COMMERCIAL DRIVEWAYS.

SAINT CHARLES COUNTY
HIGHWAY DEPARTMENT
ST. CHARLES, MISSOURI
PAVEMENT CONSTRUCTION DETAILS
Integral Curb Detail "B" at Driveways
DRAWING C002.20

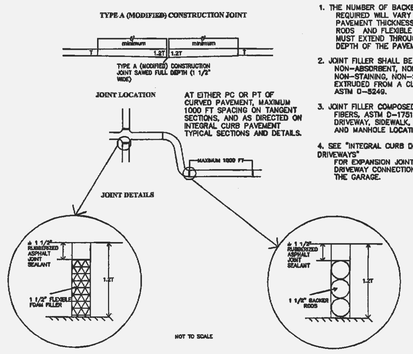

NOTES:
1. THE NUMBER OF BACKER RODS REQUIRED WILL VARY WITH THE PAVEMENT THICKNESS. BACKER RODS AND FLEXIBLE FOAM FILLER MUST EXTEND THROUGH THE FULL DEPTH OF THE PAVEMENT.
2. JOINT FILLER SHALL BE A FLEXIBLE, NON-ABSORBENT, NON-DASSING, NON-STAINING, NON-SHRINKING MATERIAL, EXTRUDED FROM A CLOSED-CELL POLYMER, ASTM D-5249.
3. JOINT FILLER COMPOSED OF CELLULAR FIBERS, ASTM D-1751, MAY BE USED AT DRIVEWAY, SIDEWALK, AND SEWER INLET AND MANHOLE LOCATIONS.
4. SEE "INTEGRAL CURB DETAIL "B" AT DRIVEWAYS"
   FOR EXPANSION JOINT REQUIREMENTS AT DRIVEWAY CONNECTIONS TO THE STREET AND THE GARAGE.

SAINT CHARLES COUNTY
HIGHWAY DEPARTMENT
ST. CHARLES, MISSOURI
PAVEMENT CONSTRUCTION DETAILS
Type "A" Expansion Joint
DRAWING C002.04

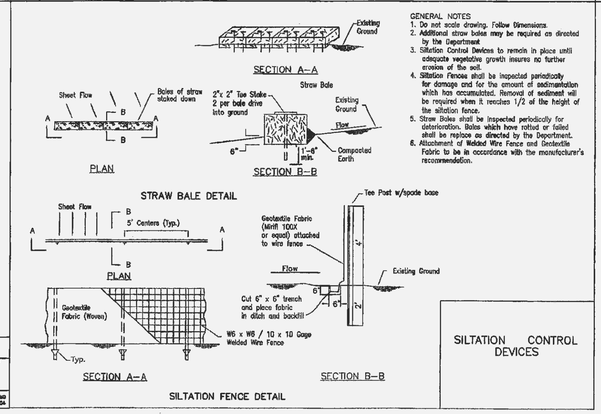

GENERAL NOTES
1. Do not scale drawing. Follow Dimensions
2. Additional straw bales may be required as directed by the Department.
3. Siltation Control Devices to remain in place until adequate vegetative growth insures no further erosion of the soil.
4. Siltation Fences shall be inspected periodically for damage and for the amount of sedimentation which has accumulated. Removal of sediment will be required when it reaches 1/2 of the height of the siltation fence.
5. Straw Bales shall be inspected periodically for deterioration. Bales which have rotted or failed shall be replace as directed by the Department.
6. Attachment of Welded Wire Fence and Geotextile Fabric to be in accordance with the manufacturer's recommendation.

SILTATION CONTROL DEVICES

VEGETATION ESTABLISHMENT
For Urban Development Sites
APPENDIX A

SEEDING RATES:

PERMANENT:
Tall Fescue – 30 lbs./ac.
Smooth Brome – 20 lbs./ac.
Combined – Fescue @ 15 lbs./ac. AND
Brome @ 10 lbs./ac.

TEMPORARY:
Wheat or Rye – 150 lbs./ac. (3.5 lbs. per sq. ft.)
Oats – 120 lbs./ac. (2.75 lbs. per sq. ft.)

SEEDING PERIODS:
Fescue or Brome – March 1 to June 1
August 1 to October 1
Wheat or Rye – March 15 to November 1
Oats – March 15 to September 15

MULCH RATES:
100 lbs. per 1000 sq. ft. (4,356 lbs. per ac.)

FERTILIZER RATES:
Nitrogen 30 lbs./ac.
Phosphate 30 lbs./ac.
Potassium 30 lbs./ac.
Lime 600 lbs./ac. ENM*

* ENM = effective neutralizing material as per State evaluation of quarried rock.

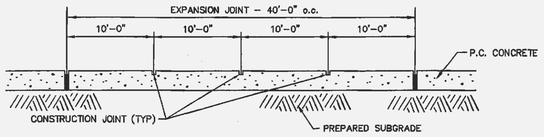

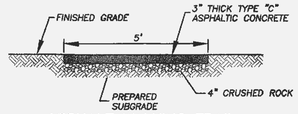

ASPHALT WALKING TRAIL
(ALONG HIGHWAY N)
(NOT TO SCALE)

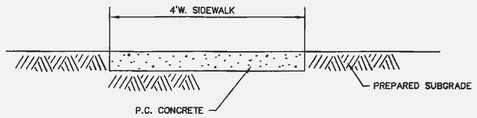

CONCRETE SIDEWALK DETAIL
NOT TO SCALE

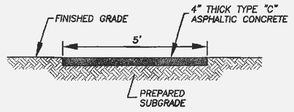

ASPHALT WALKING TRAIL
(WITHIN COMMON GROUND AREA)
(NOT TO SCALE)

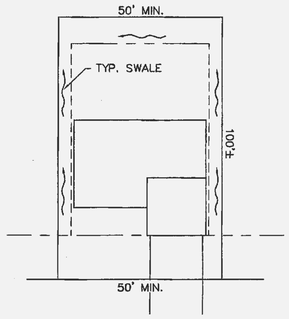

TYPICAL LOT LAYOUT
WITH SWALES
5' MIN. SIDEYARDS NTS

NOTE: DURING THE FINAL GRADING OPERATIONS, LOTS SHALL BE GRADED TO DRAIN ACCORDING TO THE TYPICAL LOT LAYOUT DETAIL

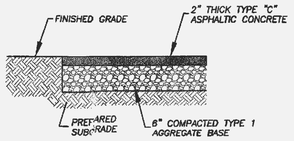

MULTIPURPOSE COURT DETAIL
(NOT TO SCALE)

TYPICAL YARD SWALE

Maximum Discharge (Q) = 4.00 cfs
Maximum Velocity (V) = 4.00 ft/sec
N = 0.030 (grass)
Maximum side slopes = 3 (horizontal) :1 (vertical)

Longitudinal Slope (%)	Discharge (cfs)	Velocity (ft/sec)	Depth (ft)
0.5	4.00	1.89	0.84
1.0	4.00	2.46	0.74
2.0	4.00	3.12	0.65
3.0	4.00	3.71	0.60
4.0	3.51	4.00	0.54
5.0	2.51	4.00	0.46
6.0	1.91	4.00	0.40
7.0	1.52	4.00	0.36
8.0	1.24	4.00	0.32
9.0	1.04	4.00	0.29
10.0	0.89	4.00	0.24

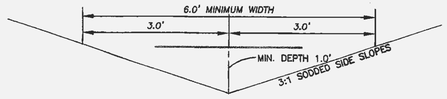

ISSUE	REMARKS/DATE
1	11-14-02 1st Submittal
2	03-12-03 City Comments
3	04-02-03 City Comments

PREPARED FOR:
McBride & Son Home, Inc.
#1 McBride & Son Center Drive
Chesterfield, Missouri 63005
(636) 537-2000

STATE OF MISSOURI
MICHAEL G. BOERDING
NUMBER E-28643
REGISTERED PROFESSIONAL ENGINEER

PREPARED BY:
THE STERLING CO.
ENGINEERS & SURVEYORS
5055 NEW BAUMGARTNER ROAD
ST. LOUIS, MISSOURI 63129
(314)-487-0440 FAX 487-8944
E-Mail: Sterling@con-stl.net

DRAWN: DESIGNED: CHECKED: RLA

PROJECT: BRIARCHASE

SHEET TITLE: CONSTRUCTION DETAILS

NO. 02 03 043
M.S.D. P#
SHEET CD2 OF
DIGITAL FILE LOCATION: SERVER=STERLING-2 S:\D_104\Details.DWG

BASE MAP