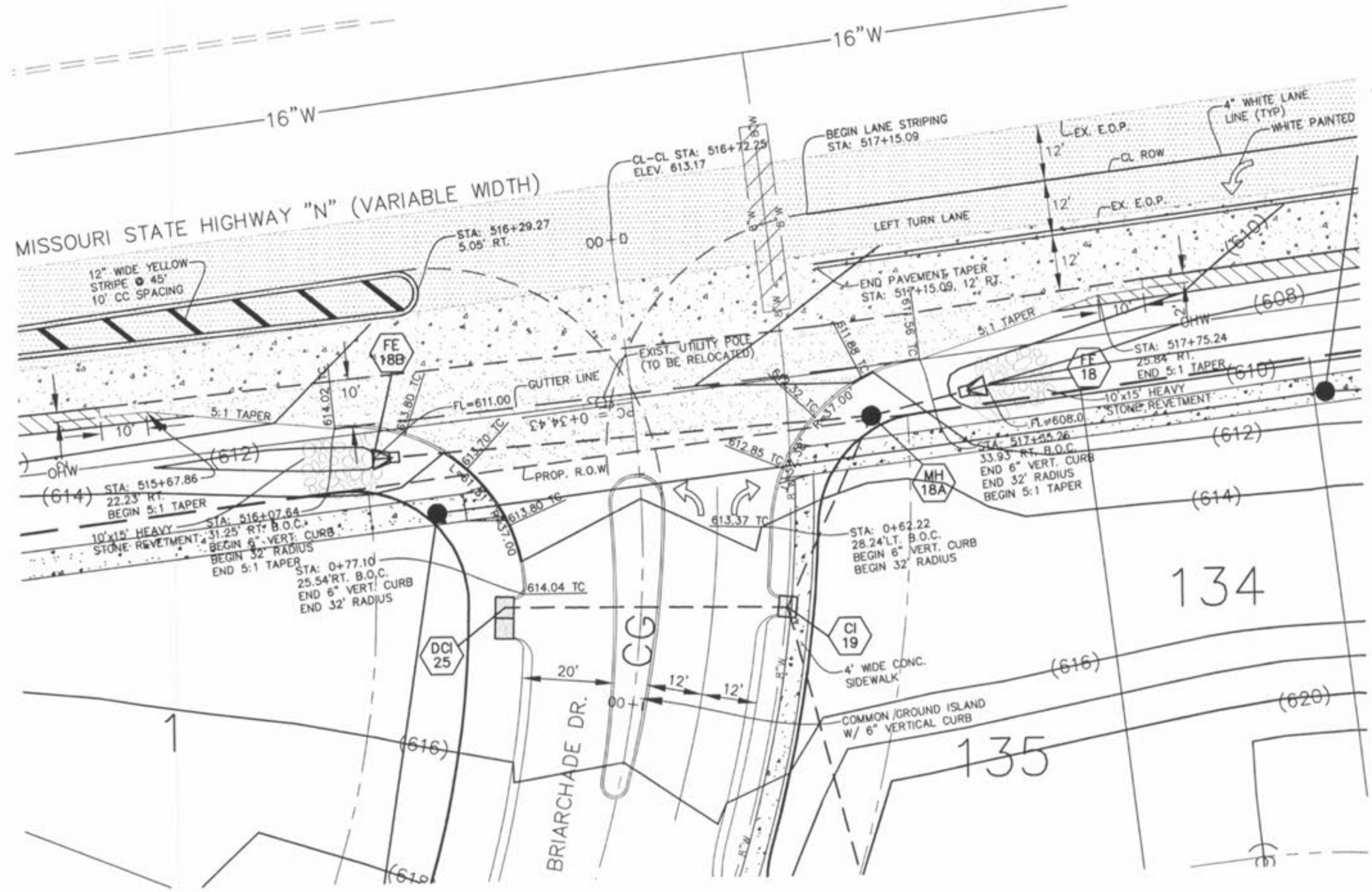
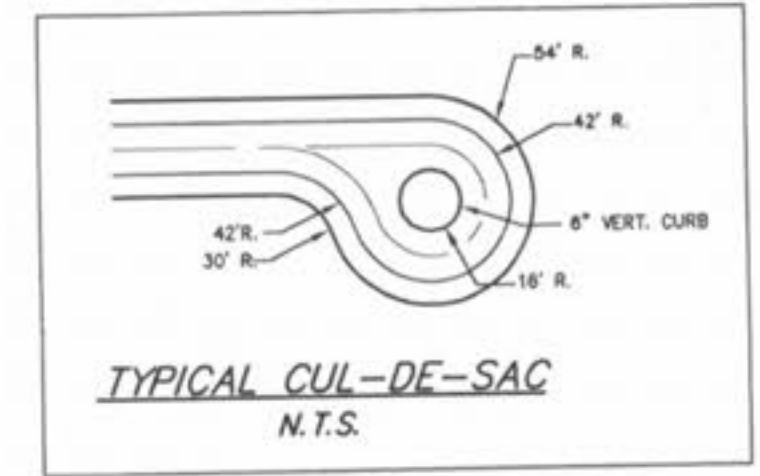
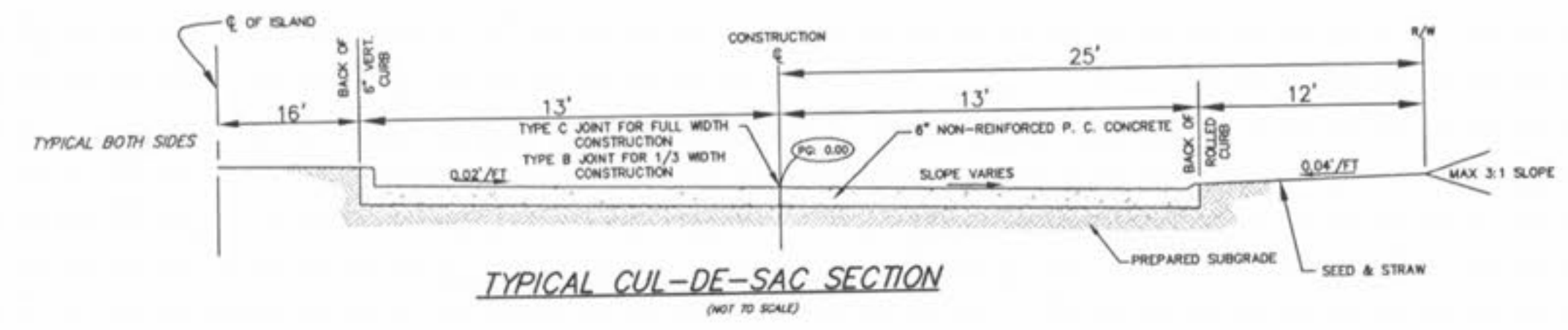
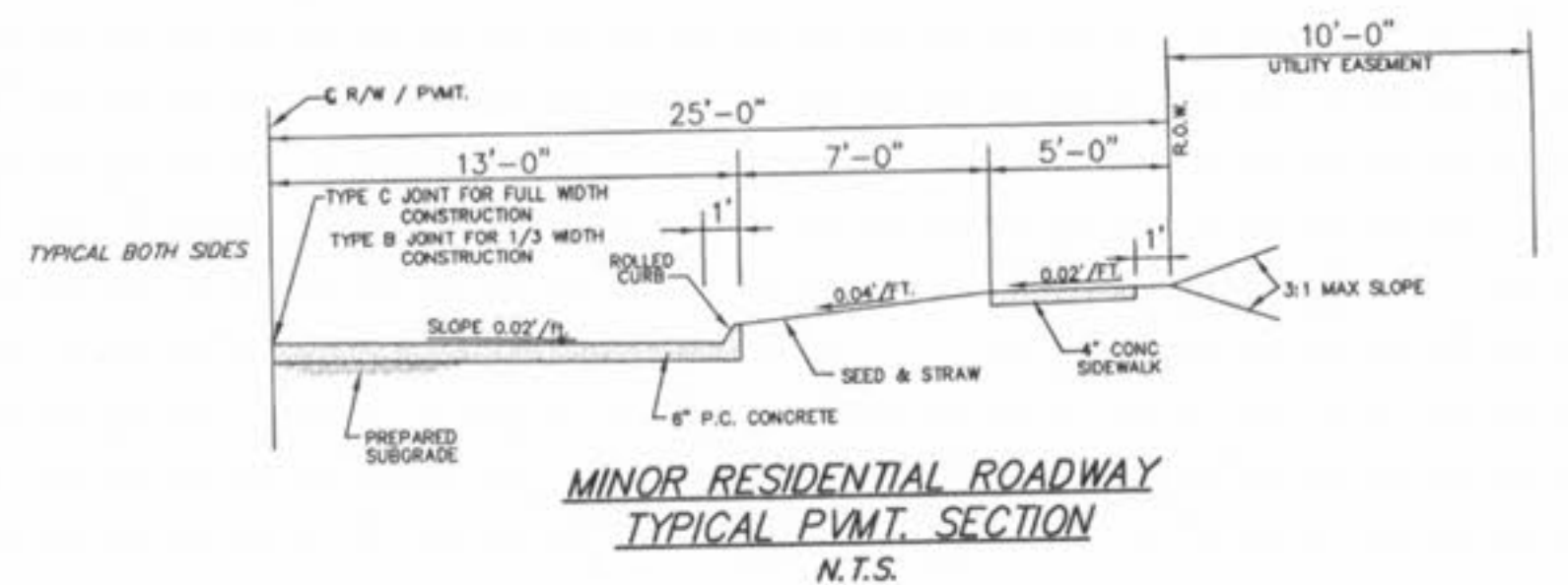
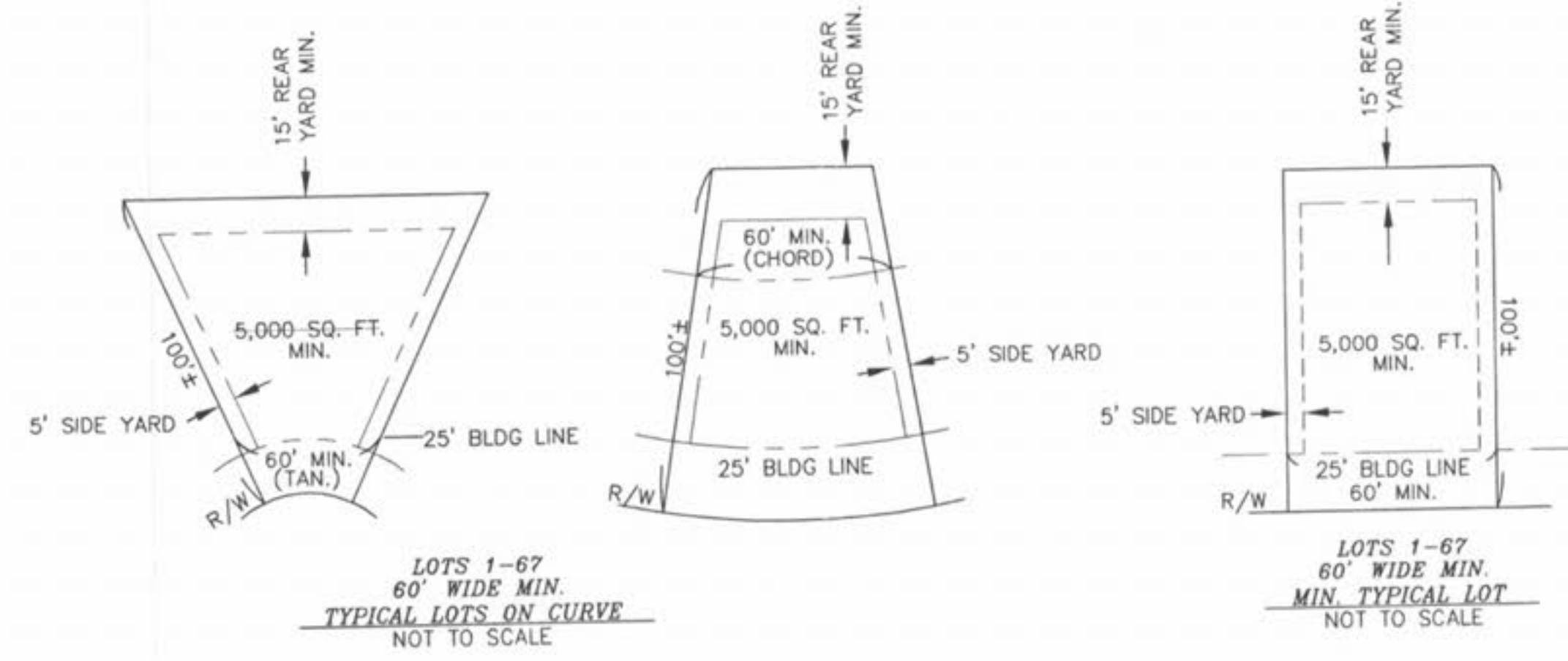
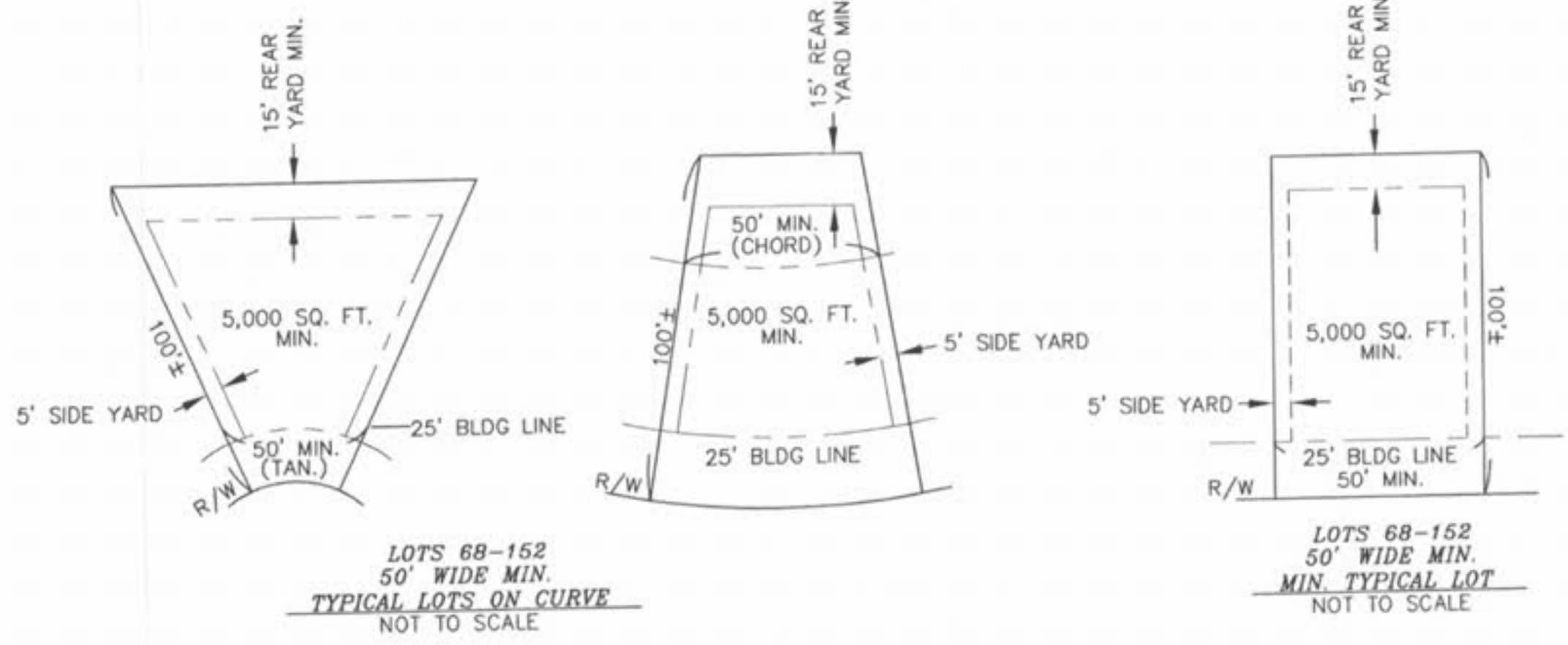


K:\D\2003043 HWY N (McBride)\IMPROVEMENTS\304304TENT.dwg 11/14/2002 01:08:52 PM CST



ENTRANCE DETAIL
SCALE: 1"=20'



NO.	REVISIONS
1	11-14-02 1st Submittal
2	02-26-03 Client Revisions
3	06-26-03 Client Revisions

PREPARED FOR:
McBride & Son Homes, Inc.
#1 McBride & Son Center Drive
Chesterfield, Missouri 63005
(636) 537-2000

PREPARED BY:
THE STERLING CO.
ENGINEERS & SURVEYORS
5055 NEW BAUMGARTNER ROAD
ST. LOUIS, MISSOURI 63129
(314) 487-0440 FAX 487-8944
E-Mail: Sterling@sterling-eng-survey.com

PROJECT:	BRIARCHASE		
DRAWN:	RLA	DESIGNED:	
CHECKED:	RLA	CHECKED:	
SHEET TITLE:	ENTRANCE DETAILS		
NO.	02	03	043
M.S.D.	SHEET		
P#	CD8		
DIGITAL FILE LOCATION	S:\Projects\STERLING-2		
DATE	11/14/02		
OF			

BASE MAP