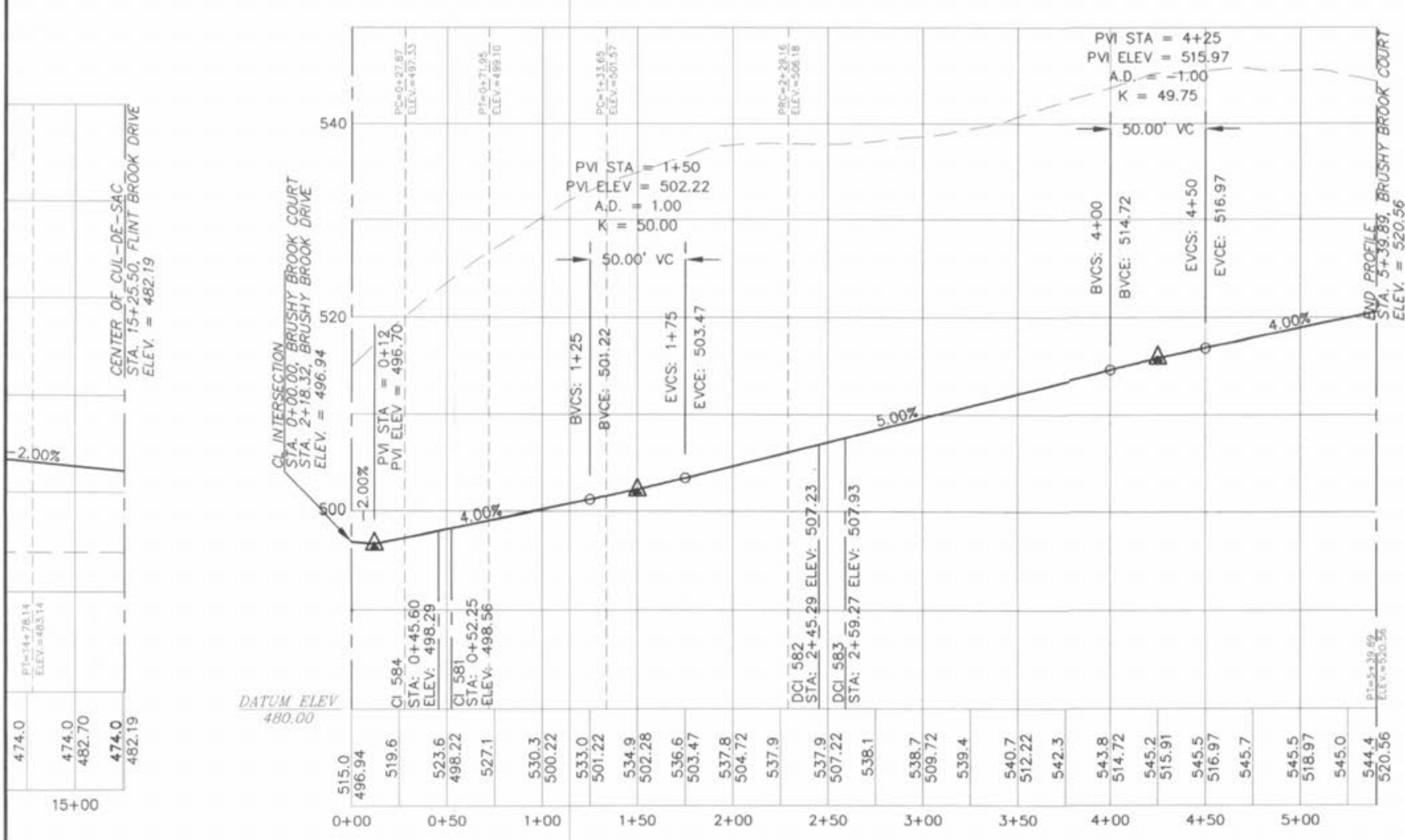
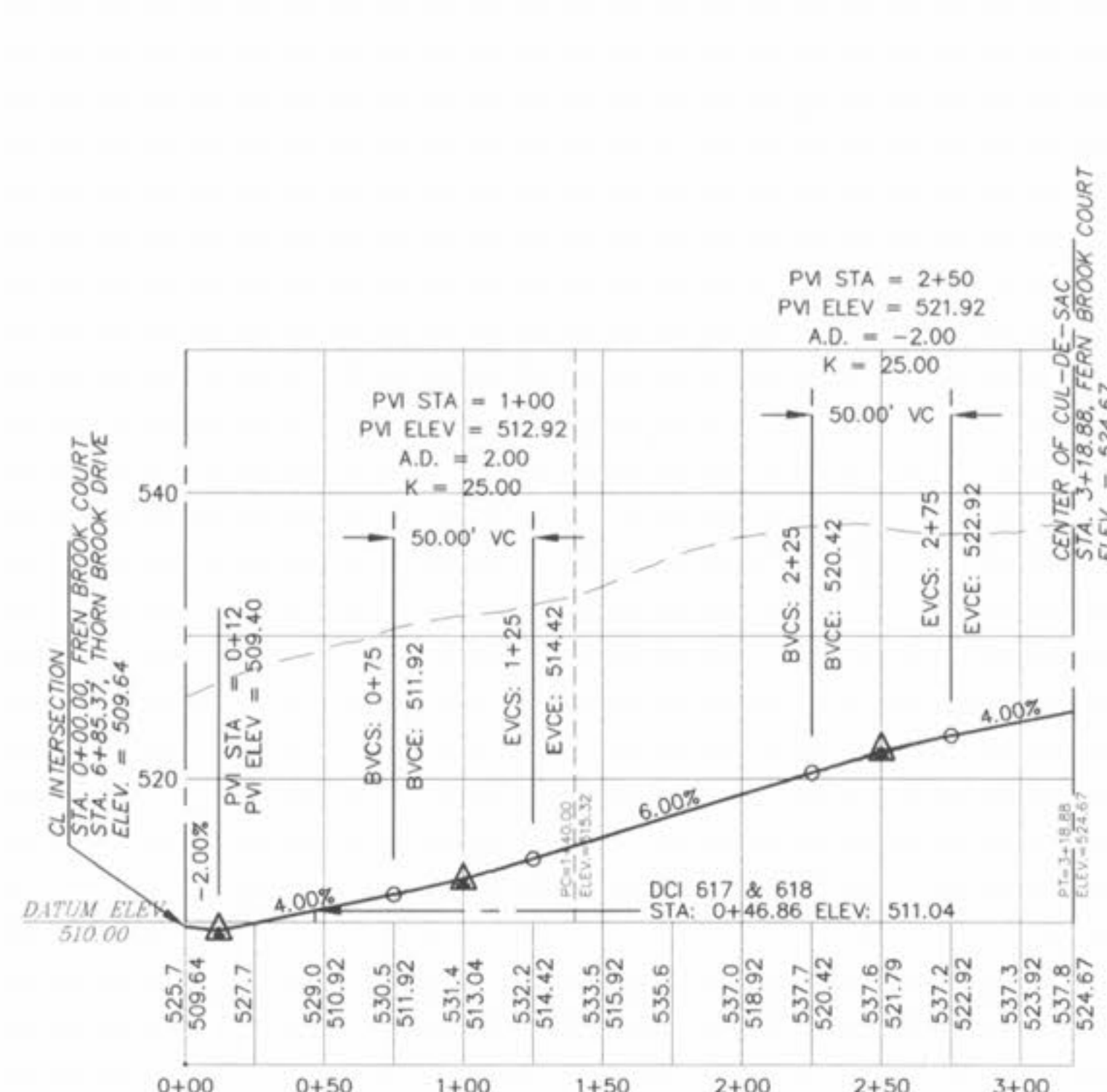


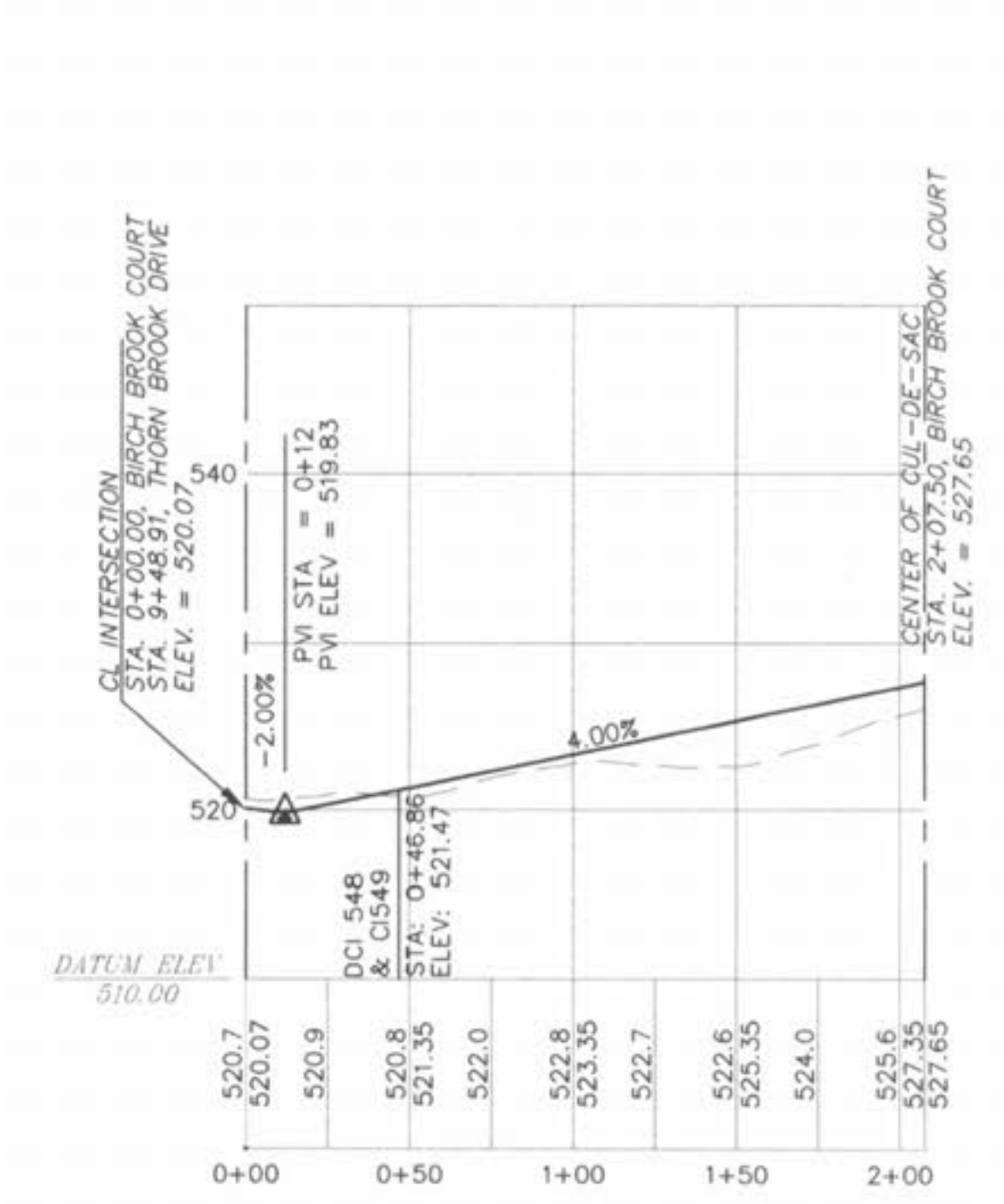
BRUSHY BROOK DRIVE



BRUSHY BROOK COURT



FERN BROOK COURT



BIRCH BROOK COURT

HORIZONTAL SCALE: 1" = 50'
 VERTICAL SCALE: 1" = 10'

PICKETT RAY & SILVER
 CIVIL ENGINEERS
 PLANNERS
 LAND SURVEYORS

333 Mid Rivers Mall Drive
 St. Peters, MO 63376
 Phone (636) 397-1211
 Fax (636) 397-1104

BROOKSIDE VILLAGE A
 STREET PROFILES

Prepared For:
SUMMIT POINTE L.C.

239 FOX HILL ROAD
 ST. CHARLES, MO. 63011
 (636) 940-9500

REVISIONS	NO.	DATE	REV. PER CITY COMMENTS
	3	8/11/05	

ENGINEERS AUTHENTICATION
 The responsibility for professional engineering liability on this project is hereby limited to the set of plans authenticated by the seal, signature, and date hereunder attached. Responsibility is disclaimed for all other engineering plans involved in this project and specifically excludes revisions after the date unless reauthenticating.

PICKETT, RAY & SILVER, INC.
 HAROLD J. BARTCH
 LICENSED PROFESSIONAL ENGINEER
 NUMBER E-17751

DRAWN	E.J.S.	DATE	FEB., 2005
CHECKED	D.W.D.	DATE	FEB., 2005
PROJECT #	03029.SUPO.01R		
TASK #	002	FIELD BOOK	847

VILLAGE A
 STREET PROFILES
 SHEET 21A OF 149
 Copyright 2005 by Pickett, Ray & Silver, Inc.

P & Z NO. 2603.01