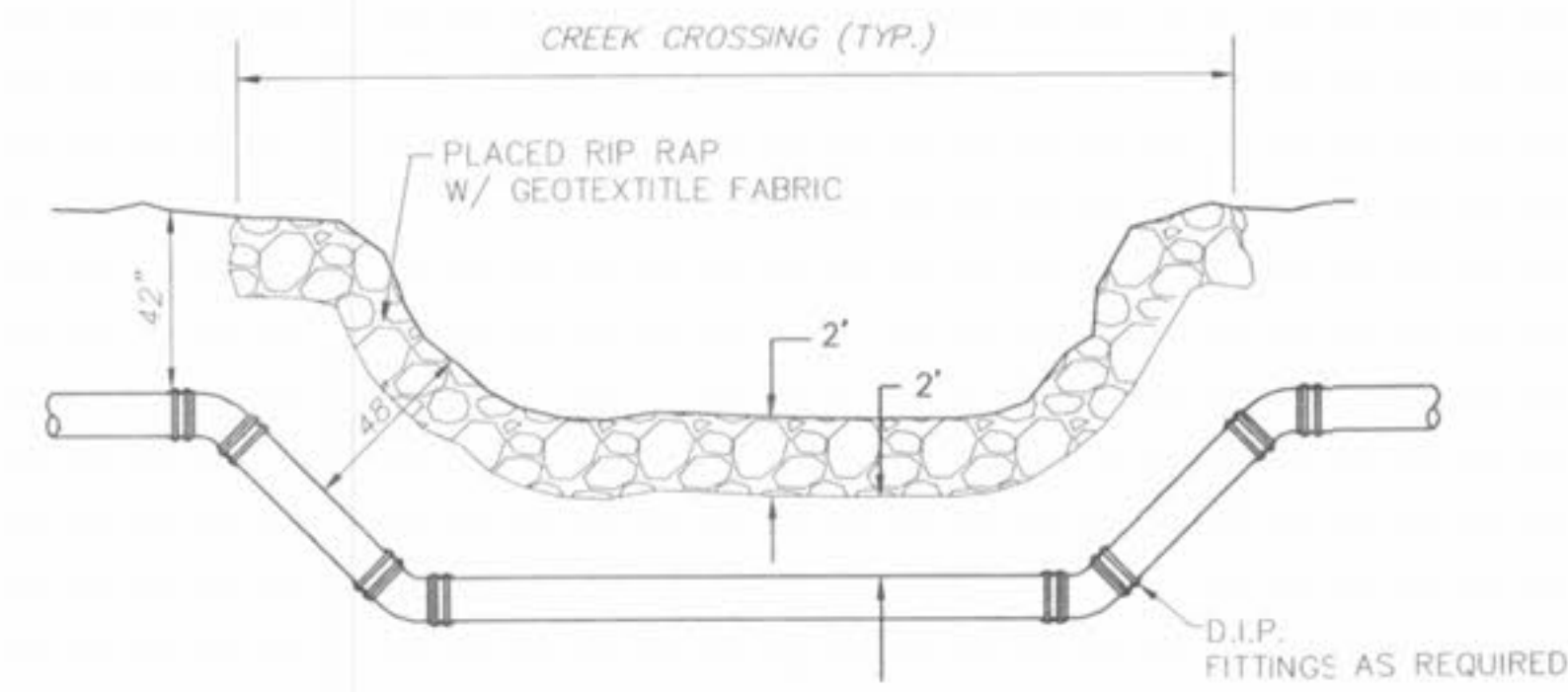
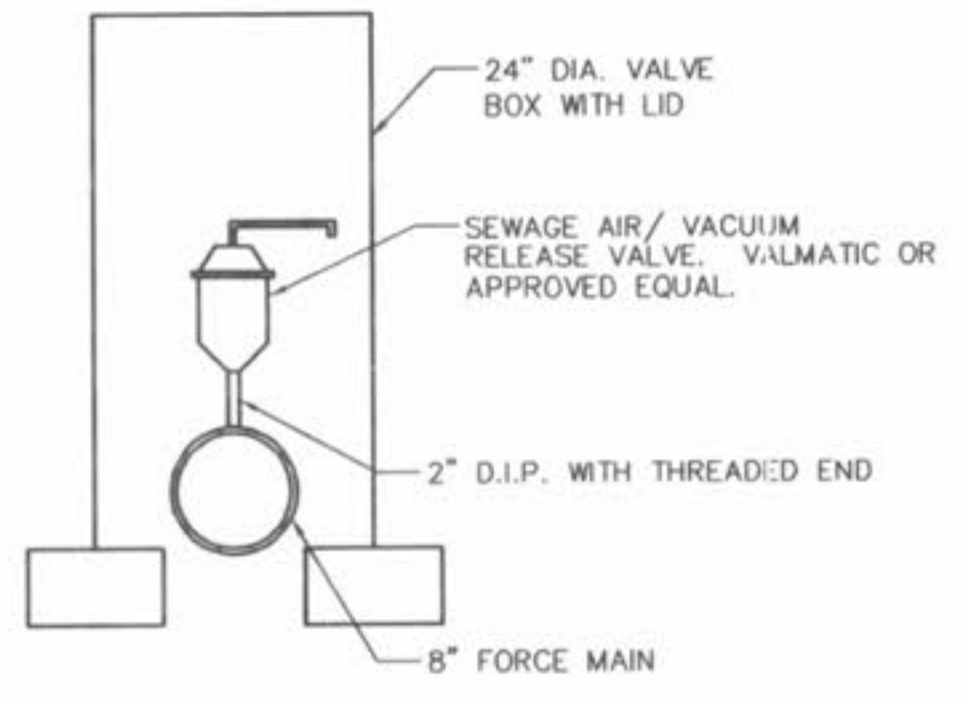



UTILITY NOTE:
 UNDERGROUND FACILITY STRUCTURES AND UTILITIES HAVE BEEN PLOTTED FROM AVAILABLE SURVEYS AND RECORDED INFORMATION AND, THEREFORE, THEIR LOCATIONS MUST BE CONSIDERED APPROXIMATE ONLY. VERIFICATION OF LOCATION OF ALL UNDERGROUND STRUCTURES AND FACILITIES, EITHER SHOWN OR NOT SHOWN ON THESE PLANS, SHALL BE THE RESPONSIBILITY OF THE CONTRACTOR.



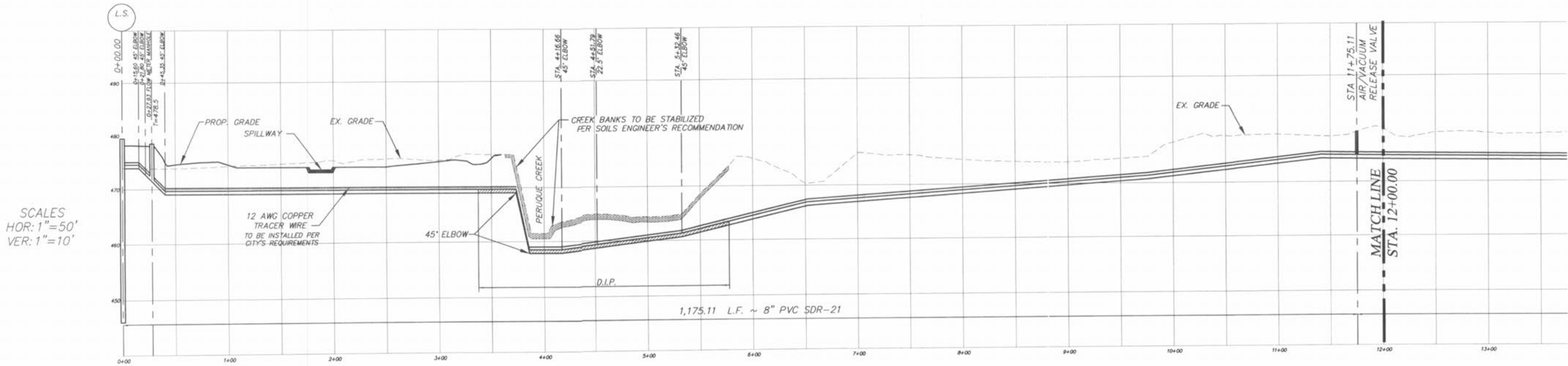
FORCE MAIN CREEK CROSSING DETAIL
 48" COVER AVERAGE



AIR/VACUUM RELEASE VALVE



NOTE: SANITARY SEWER FORCE MAIN AS CONSTRUCTED TO BE CENTERED IN 10' W. EASEMENT



SCALES
 HOR: 1" = 50'
 VER: 1" = 10'

PICKETT RAY & SILVER
 CIVIL ENGINEERS
 PLANNERS
 LAND SURVEYORS
 333 Mid Rivers Mall Drive
 St. Peters, MO 65376
 Phone (636) 397-1211
 Fax (636) 397-1104

BROOKSIDE VILLAGE A
 FORCE MAIN PLAN & PROFILE
 Prepared For:
SUMMIT POINTE L.C.
 239 FOXHILL ROAD
 ST. CHARLES, MO. 63301
 (636) 940-9300

REVISIONS NO.	DATE	DESCRIPTION
1	9/21/04	ADDED PLAN FROM SULLIVAN PROPERTY
2	8/11/05	REV. PER CITY COMMENTS 7/29/05
3	11/22/05	REV. OFF-SITE FORCE MAIN PER CLIENT
4	12/22/05	REV. PER CITY COMMENTS

ENGINEERS AUTHENTICATION
 The responsibility for professional engineering liability on this project is hereby limited to the set of plans authenticated by the seal, signature, and date hereunder attached. Responsibility is disclaimed for all other engineering plans involved in this project and specifically excludes revisions after this date unless reauthenticated.

PICKETT RAY & SILVER, INC.
 STATE OF MISSOURI
 ELMER ANDERSON
 REGISTERED PROFESSIONAL ENGINEER
 NUMBER: E-16146
 12/23/05

DRAWN	CAD	DATE	FEB. 2005
CHECKED	DWD	DATE	FEB. 2005
PROJECT #	03029 SUP0.01R		
TASK #	002	FIELD BOOK	847

VILLAGE A
 OFF-SITE FORCE MAIN
 FORCE MAIN PLAN & PROFILE
 SHEET 32A OF 149
 © Copyright 2005 by Pickett, Ray & Silver, Inc.