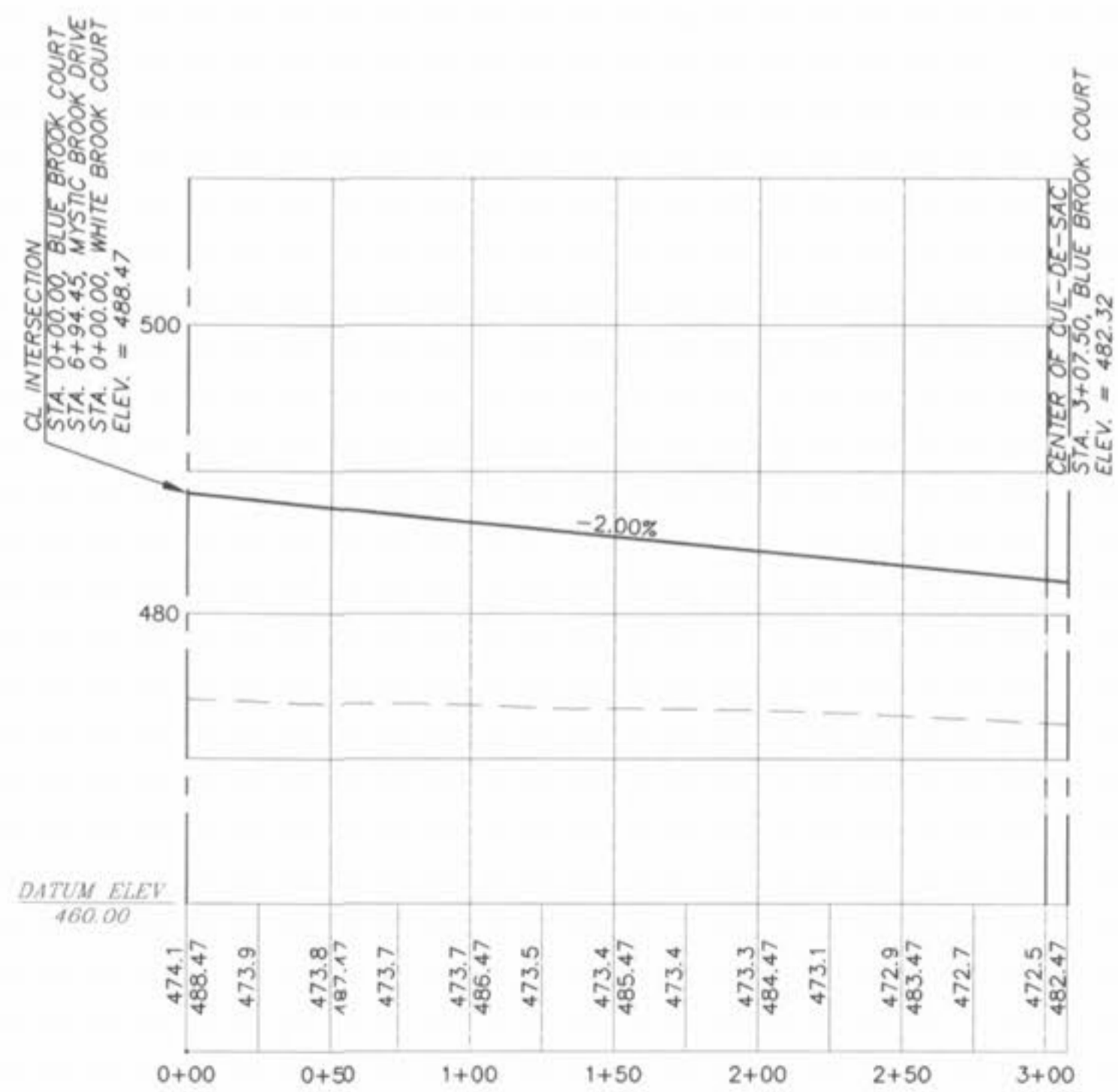
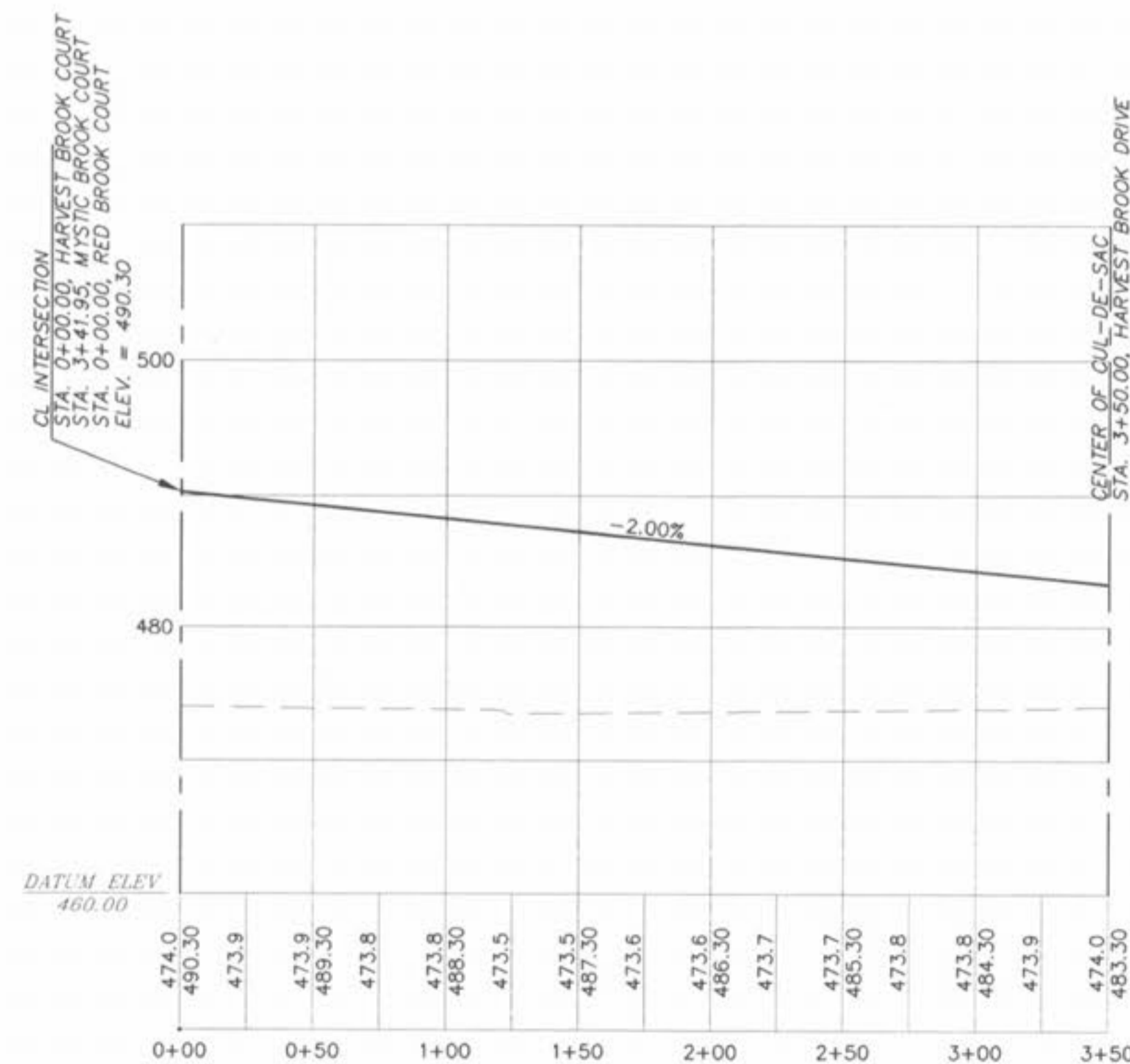


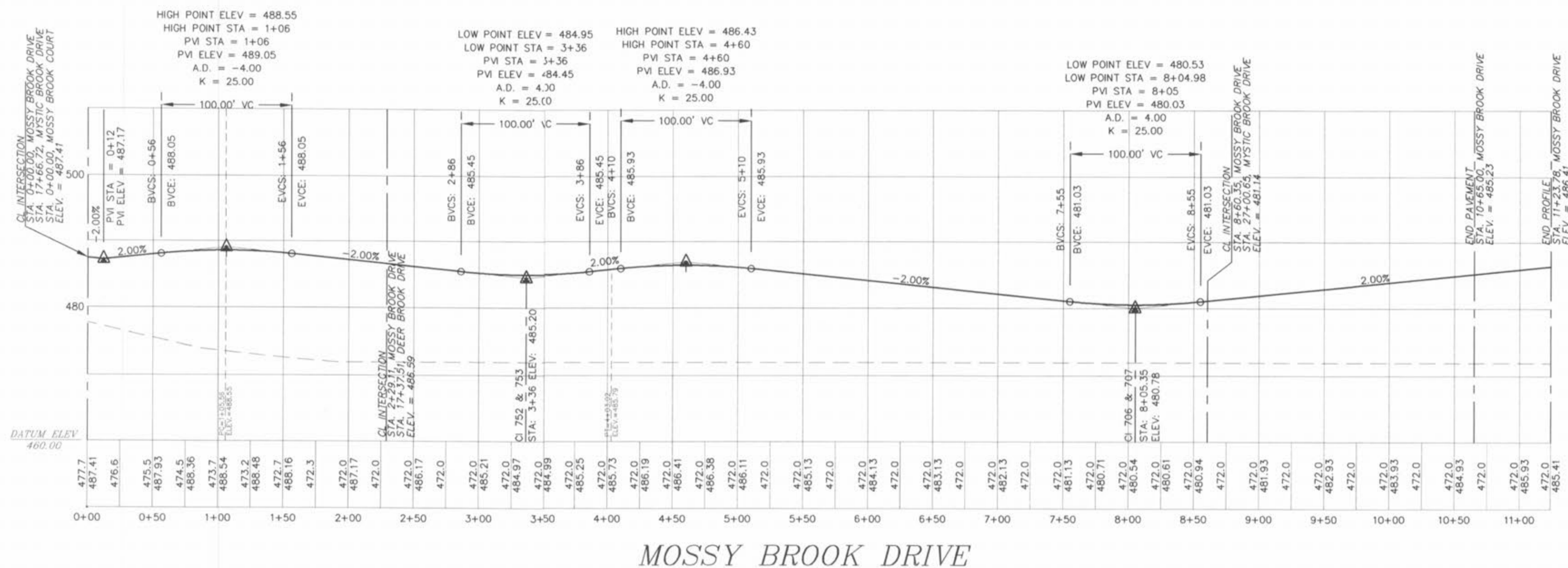
WHITE BROOK COURT



BLUE BROOK COURT



HARVEST BROOK COURT



MOSSY BROOK DRIVE

HORIZONTAL SCALE: 1" = 50'
VERTICAL SCALE: 1" = 10'

REVISIONS	NO.	DATE	REV.	PER	CITY	COMMENTS
	3	8/13/05				

ENGINEERS AUTHENTICATION
The responsibility for professional engineering liability on this project is hereby limited to the set of plans authenticated by the seal, signature, and date hereunder attached. Responsibility is disclaimed for all other engineering plans involved in this project and specifically excludes revisions after this date unless reauthenticated.

PICKETT, RAY & SILVER, INC.
STATE OF MISSOURI
REGISTERED PROFESSIONAL ENGINEER
HAROLD J. BARTCH
MEMBER
E 17751

DRAWN	E.J.S.	DATE	FEB, 2005
CHECKED	D.W.D.	DATE	FEB, 2005
PROJECT #	03029.SUPD.01R	TASK #	002 FIELD BOOK 847

VILLAGE B
STREET PROFILES
SHEET 81B OF 149
© Copyright 2005 by Pickett, Ray & Silver Inc.

PICKETT RAY & SILVER
CIVIL ENGINEERS
PLANNERS
LAND SURVEYORS
333 Mid Rivers Mall Drive
St. Peters, MO 65376
Phone (636) 397-1211
Fax (636) 397-1104

BROOKSIDE
VILLAGE B
STREET PROFILES
Prepared For:
SUMMIT POINTE L.C.
239 FOX HILL ROAD
ST. CHARLES, MO. 63101
(636) 940-9500