




SEE SHEET 108B

 STREET TREE  
 ALL LANDSCAPING TO CONFORM TO  
 CITY OF O'FALLON ORDINANCES  
 SEE NOTES ON SHEET 2

SEE WETLAND MITIGATION  
PLAN BY SCI

PROPOSED  
 WILDLIFE REFUGE  
 & OBSERVATION  
 AREA



SEE SHEET 107B

**PICKETT RAY & SILVER**  
 CIVIL ENGINEERS  
 PLANNERS  
 LAND SURVEYORS  
 333 Mid Rivers Mall Drive  
 St. Peters, MO 63376  
 Phone (636) 397-1211  
 Fax (636) 397-1104

**BROOKSIDE  
 VILLAGE B  
 LANDSCAPE PLAN**  
 Prepared For:  
**SUMMIT POINTE L.C.**  
 239 FOX HILL ROAD  
 ST. CHARLES, MO 63301  
 (636) 940-9300

REVISIONS	NO.	DATE	REV.	PER	CITY	COMMENTS
3	8/11/05					7/26/05

**ENGINEERS AUTHENTICATION**  
 The responsibility for professional engineering liability on this project is hereby limited to the set of plans authenticated by the seal, signature, and date hereunder attached. Responsibility is disclaimed for all other engineering plans involved in this project and specifically excludes revisions after this date unless reauthenticated.



**UTILITY NOTE:**  
 UNDERGROUND FACILITY STRUCTURES AND UTILITIES HAVE BEEN PLOTTED FROM AVAILABLE SURVEYS AND RECORDED INFORMATION AND, THEREFORE, THEIR LOCATIONS MUST BE CONSIDERED APPROXIMATE ONLY. VERIFICATION OF LOCATION OF ALL UNDERGROUND STRUCTURES AND FACILITIES EITHER SHOWN OR NOT SHOWN ON THESE PLANS, SHALL BE THE RESPONSIBILITY OF THE CONTRACTOR.

DRAWN	E.J.S.	DATE	02/14/05
CHECKED	D.W.D.	DATE	02/14/05
PROJECT #	03029.SUPO.01R	TASK #	002 FIELD BOOK 847

VILLAGE B  
 LANDSCAPE PLAN  
 SHEET 109B OF 149  
 © Copyright 2005 by Pickett, Ray & Silver Inc.

P & Z NO. 2603.01

I:\servers\Projects\03029.dwg (03029)PES.DWG, 8/11/2005 12:46:34 PM, MDX