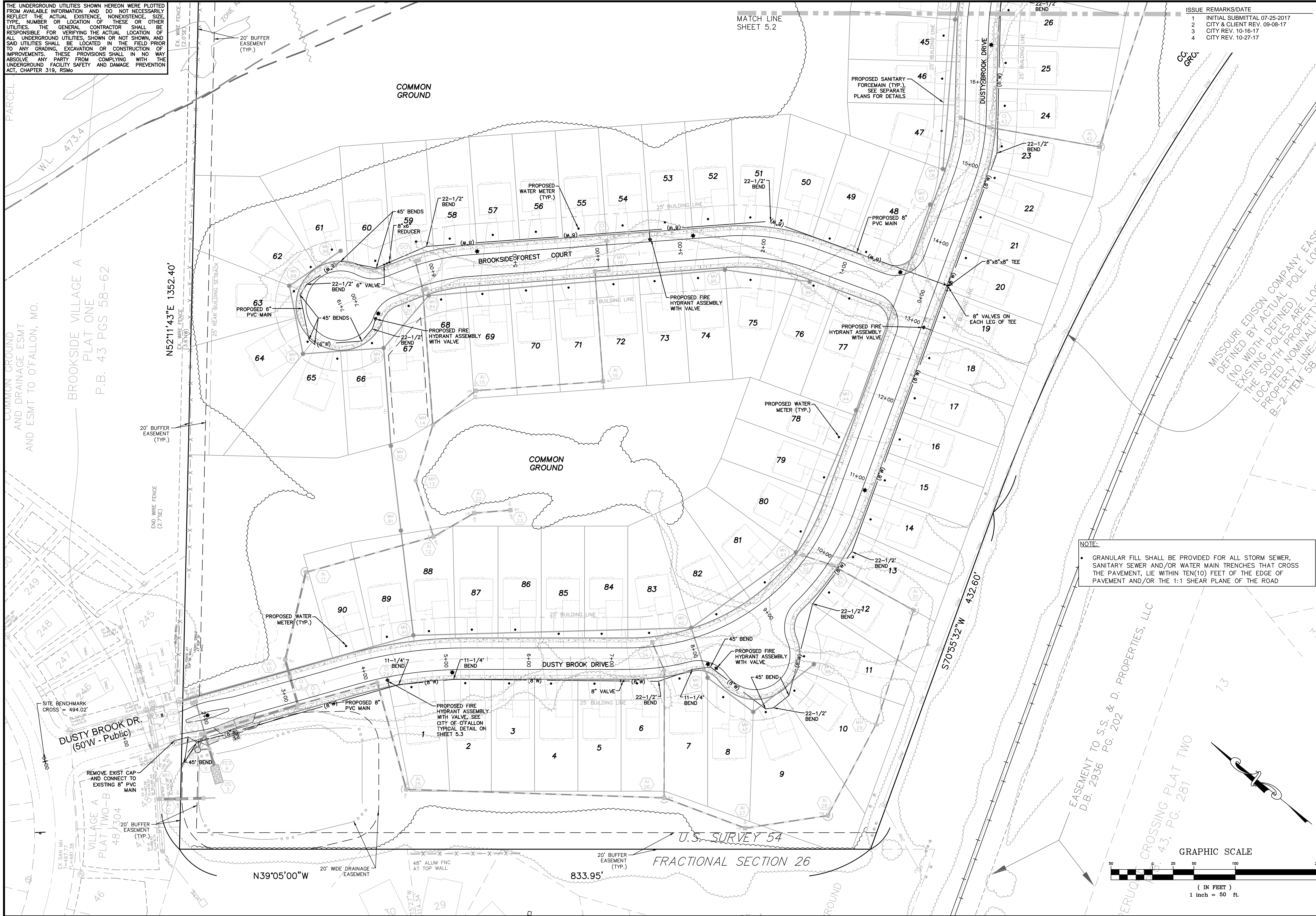
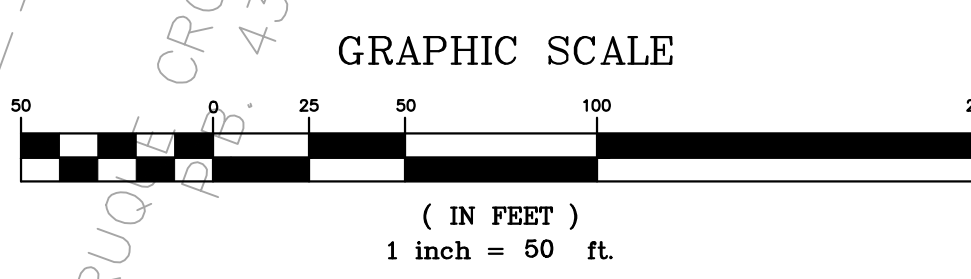


THE UNDERGROUND UTILITIES SHOWN HEREON WERE PLOTTED FROM AVAILABLE INFORMATION AND DO NOT NECESSARILY REFLECT THE ACTUAL EXISTENCE, NONEXISTENCE, SIZE, TYPE, NUMBER OR LOCATION OF THESE OR OTHER UTILITIES. THE GENERAL CONTRACTOR SHALL BE RESPONSIBLE FOR VERIFYING THE ACTUAL LOCATION OF ALL UNDERGROUND UTILITIES, SHOWN OR NOT SHOWN, AND SAID UTILITIES SHALL BE LOCATED IN THE FIELD PRIOR TO ANY GRADING, EXCAVATION OR CONSTRUCTION OF IMPROVEMENTS. THESE PROVISIONS SHALL IN NO WAY ABSOLVE ANY PARTY FROM COMPLYING WITH THE UNDERGROUND FACILITY SAFETY AND DAMAGE PREVENTION ACT, CHAPTER 319, RSMo

ISSUE REMARKS/DATE	
1	INITIAL SUBMITTAL 07-25-2017
2	CITY & CLIENT REV. 09-08-17
3	CITY REV. 10-16-17
4	CITY REV. 10-27-17




NOTE:  
 • GRANULAR FILL SHALL BE PROVIDED FOR ALL STORM SEWER, SANITARY SEWER AND/OR WATER MAIN TRENCHES THAT CROSS THE PAVEMENT, LIE WITHIN TEN(10) FEET OF THE EDGE OF PAVEMENT AND/OR THE 1:1 SHEAR PLANE OF THE ROAD



PROJECT TITLE  
**BROOKSIDE FOREST**  
 OF FALLON, MISSOURI

THE **STERLING** CO.  
 ENGINEERS & SURVEYORS  
 5055 New Baumgartner Road  
 St. Louis, Missouri 63129  
 Ph 314-487-0440 Fax 314-487-8944  
 www.sterling-eng-sur.com  
 Corporate Certificate of Authority #001348



Date: 11-7-17  
 Jason D Howell  
 License No. PE 2007002801  
 Civil Engineer

Brookside Forest, LLC  
 16091 SWINGLEY RIDGE ROAD, SUITE 300  
 CHESTERFIELD, MISSOURI 63017  
 Ph. 636-537-2000  
 Fax 636-537-2546  
 www.mcbrookside.com

UTILITY PLAN

P+Z No. 02-17.01  
 City No.  
 Date: Nov. 7, 2017  
 Job No. 16-09-274

Page No.  
**5.1**

Drawing name: V:\1609274 Brookside Forest\Drawings\Improvements\9274IMP.dwg, Plotted on: Nov 07, 2017 - 12:16pm, Plotted by: jhowell