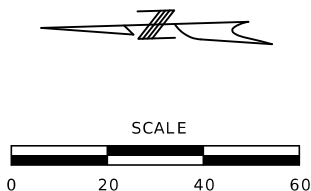


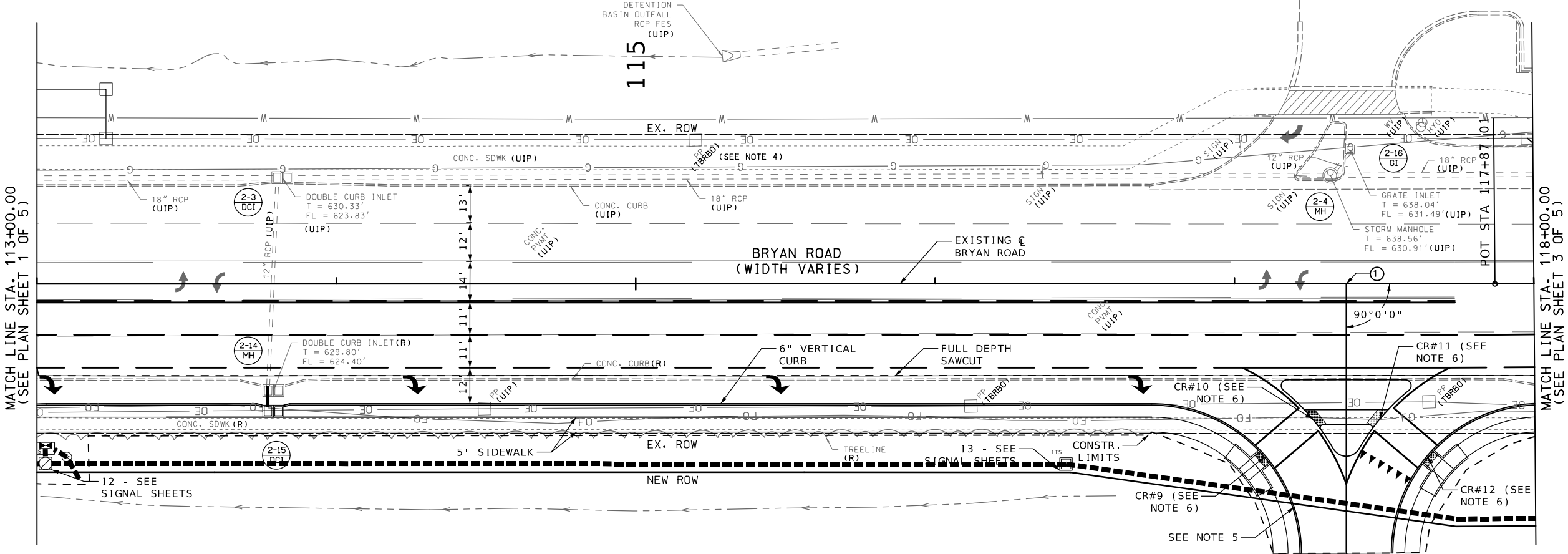
T.46N.-R.3E.
SECTION 6

PROPERTY N/F
SCHNUCK MARKETS, INC
2-0067-C270-00-0001.00

BRYAN ROAD



① BRYAN ROAD STA. 117+37.39 =
RIGHT-IN/RIGHT-OUT STA. 200+00.00




PROPERTY N/F
BOPP CORA FAMILY LMTD
PTNSHP; BUSCH GRACE L
REVOC LIV TRUST; ALDRICH
GST TRUST
4-0033-S001-00-0001.20

1575 BRYAN ROAD
O'FALLON. MO 63366

- NOTES:
- UNDERGROUND FACILITIES, STRUCTURES AND UTILITIES HAVE BEEN PLOTTED FROM AVAILABLE SURVEY AND RECORDS. THE OWNER DOES NOT WARRANT THE LOCATIONS OF THESE FACILITIES AS PRECISE. IT IS POSSIBLE THERE MAY BE OTHERS, THE EXISTENCE OF WHICH IS PRESENTLY NOT KNOWN OR SHOWN. IT IS THE CONTRACTOR'S RESPONSIBILITY TO DETERMINE THE EXISTENCE AND PRECISE LOCATION OF ALL FACILITIES AND TO AVOID DAMAGE. SEE THE PROJECT TITLE SHEET FOR A LIST OF UTILITY COMPANIES ON OR WITHIN THE VICINITY OF THE PROJECT LIMITS.
 - ALL EXISTING TOPOGRAPHIC FEATURES SHALL BE USED IN PLACE, UNLESS OTHERWISE NOTED ON THIS SHEET.
 - RIGHT OF WAY LIMITS FOR THIS PROJECT EXTEND FROM BRYAN ROAD STATION 107+76.60 TO STATION 121+18.66, A DISTANCE OF 0.254 MILES, AND FEISE ROAD STATION 45+27.30 TO STATION 54+42.29, A DISTANCE OF 0.173 MILES. ANY WORK INDICATED ON THE PLANS THAT EXTENDS BEYOND THE PROJECT LIMITS IS CONSIDERED INCIDENTAL TO AND A PART OF THE CONSTRUCTION OF THIS PROJECT.

- OVERHEAD ELECTRIC TO BE RELOCATED PER CUIVRE RIVER'S PLAN PRIOR TO CONSTRUCTION OF SIGNAL EQUIPMENT.
- REFER TO WARPING SHEETS FOR CURB RADIUS AND ADDITIONAL DETAILS.
- REFER TO GENERAL NOTES SHEET FOR LIST OF ST. LOUIS COUNTY STANDARD DETAILS. PEDESTRIAN FACILITIES SHALL FOLLOW ALL STANDARDS LISTED.

T.46N.-R.2E.
SECTION 1



DATE PREPARED		02/27/2024
ROUTE	STATE	MO
DISTRICT	SHEET NO.	STL 5
COUNTY		ST. CHARLES
JOB NO.		.
CONTRACT ID.		.
PROJECT NO.		1201400
BRIDGE NO.		.

DATE	DESCRIPTION
.	.
.	.
.	.
.	.
.	.
.	.
.	.
.	.
.	.

KALECO, LLC
7 BAXTER LANE
CHESTERFIELD, MO 63017
(217-370-7623)

Volkert
CERTIFICATE OF AUTHORITY
NO. F00391502
401 S. 18TH STREET
SUITE 250
ST. LOUIS, MO 63103

BYRAN ROAD & FEISE
ROAD IMPROVEMENTS
PLAN SHEET (PN)
(2 OF 5)