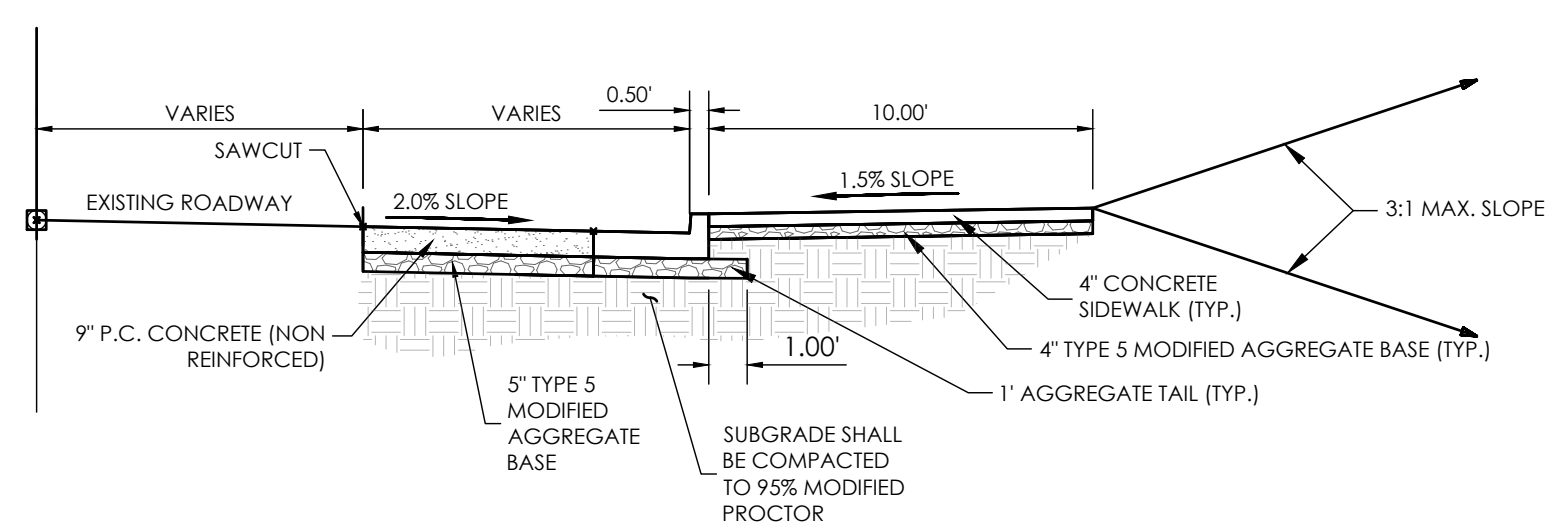


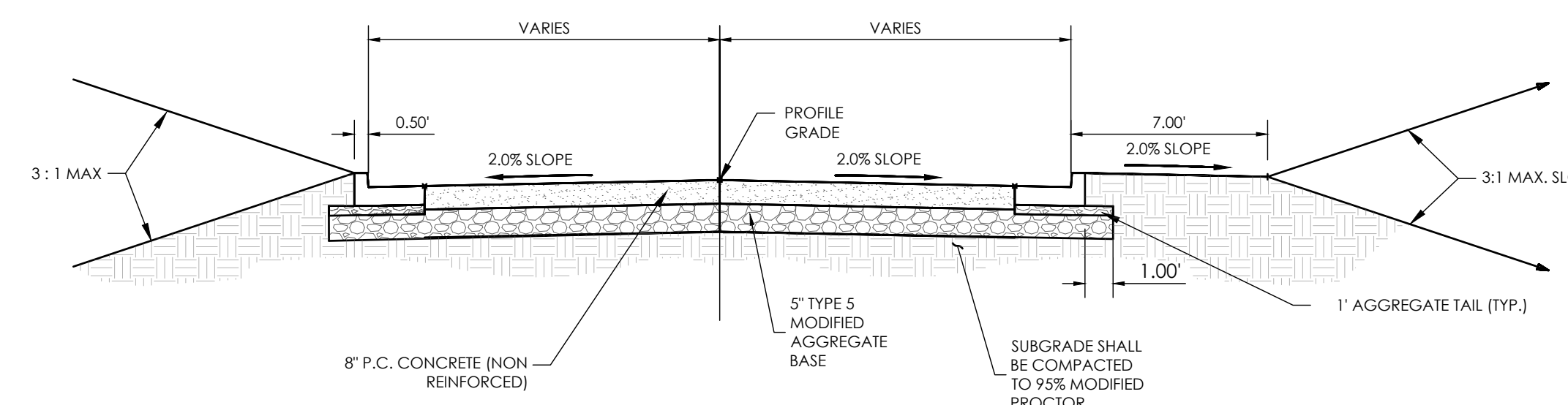


ENGINEERS AUTHENTICATION
The responsibility for professional engineering liability on this project is hereby limited to the set of plans authorized by the seal, signature, and date hereunder attached. Responsibility is disclaimed for all other engineering plans involved in this project and specifically excludes revisions after the date hereunder indicated.

STEVEN D. MARSON, P.E.
PROFESSIONAL ENGINEER
PE 2208007195

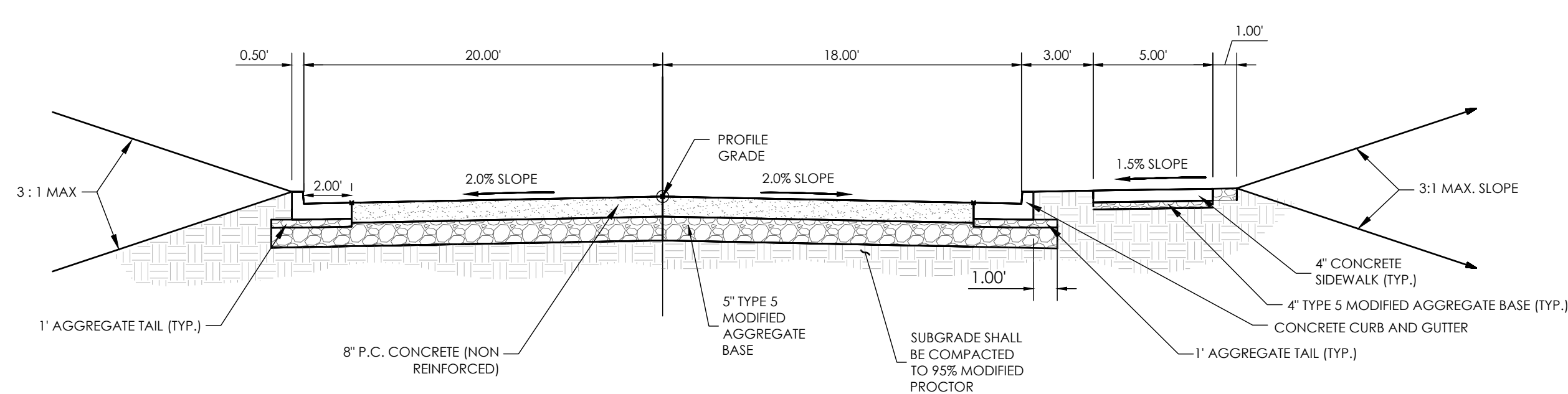


BRYAN ROAD DECELERATION LANE AND SIDEWALK

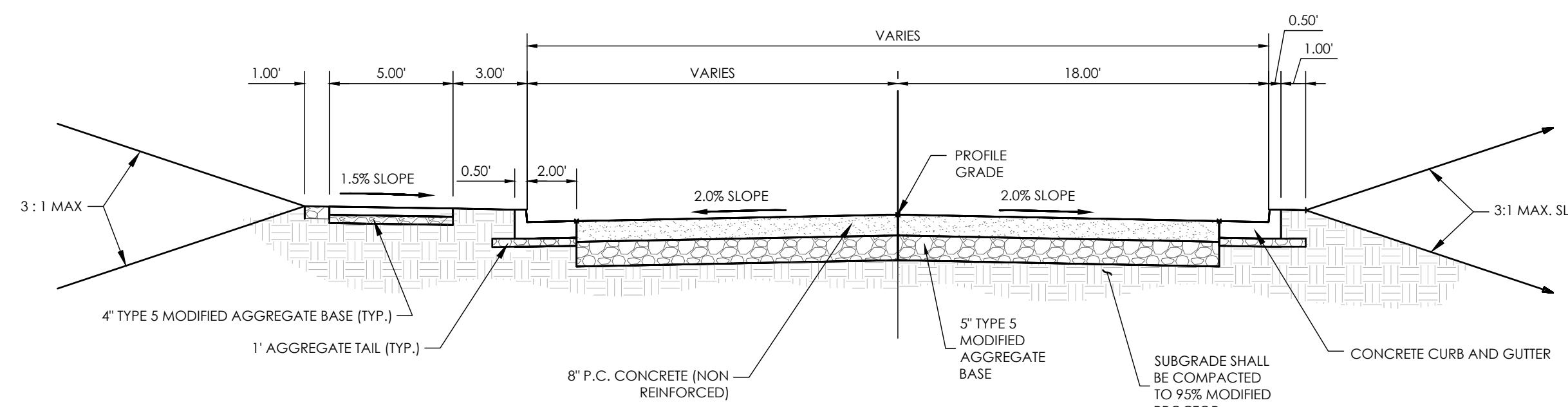


NORTH/SOUTH ROADWAY TYPICAL SECTION

STA. 6+51.84 TO STA. 10+16.56



WEST TO EAST ROADWAY TYPICAL SECTION



NORTH/SOUTH ROADWAY TYPICAL SECTION

STA. 0+00.00 TO STA. 6+51.84

NOLES PROPERTIES LLC
BRYAN ROAD COMMERCIAL DEVELOPMENT
TBD BRYAN ROAD
OF FALLON, MO 63376
NOLES PROPERTIES LLC
11361 OLIVE BLVD
CREVE COEUR, MO 63141

Project
Date 5/2/2023

#	Revision Date	Description of Changes
1	6/26/2023	REVISED PER CITY OF FALLON AND OF FALLON FIRE COMMENTS
2	7/17/2023	REVISED PER CITY OF FALLON COMMENTS
3	7/17/2023	REVISED PER CITY OF FALLON COMMENTS


Sheet Title
TYPICAL ROADWAY SECTIONS

Sheet Number
C-204

Project No. 2202920
Drawn By P. HEITZ
Checked By M. FOGARTY

ISSUED FOR CONSTRUCTION

V:\work\p\p\civil\3D PROJECTS\2022\2202920_Noles_Bryan Rd Commercial Development\CONSTRUCTION DRAWINGS\SHEETS\C-200 TYPICAL ROADWAY SECTIONS.dwg



UNDERGROUND UTILITIES AND OSHA SAFETY NOTE:
Underground utilities and structures have been plotted from available information and therefore, their location must be considered approximate only. It is the responsibility of the individual contractors to notify the utility companies before actual construction. All O.S.H.A. rules and regulations established for the type of construction required by these plans shall be strictly followed (ie. trenching, blasting, etc.)