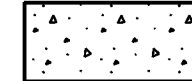




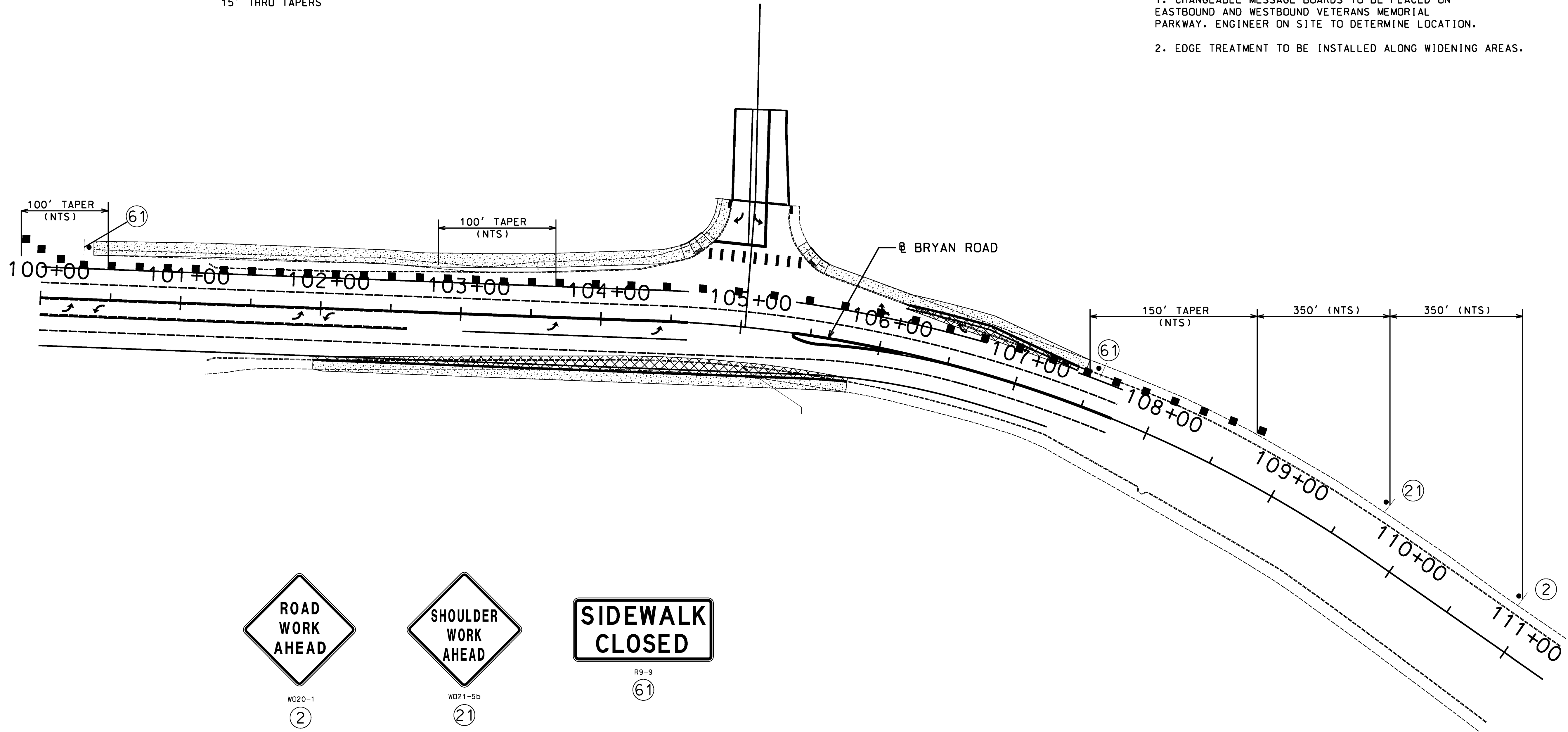
TRAFFIC CONTROL LEGEND

-  STAGE 2 CONSTRUCTION
-  CHANNELIZER
-  SIGN (SINGLE SIDED)

CHANNELIZER SPACING:  
30' THRU TANGENTS  
15' THRU TAPERS

STAGE 2  
CONSTRUCTION

- NOTES:
- CHANGEABLE MESSAGE BOARDS TO BE PLACED ON EASTBOUND AND WESTBOUND VETERANS MEMORIAL PARKWAY. ENGINEER ON SITE TO DETERMINE LOCATION.
  - EDGE TREATMENT TO BE INSTALLED ALONG WIDENING AREAS.



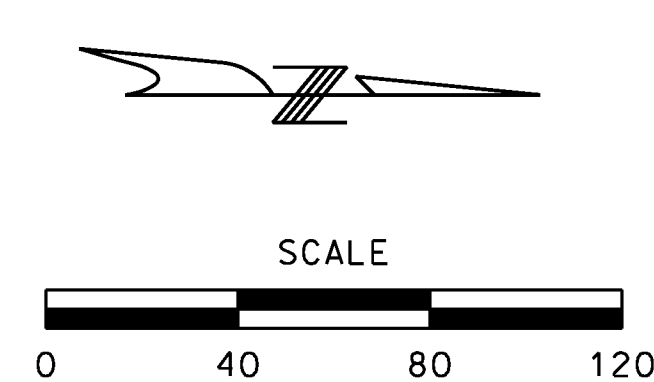
W020-1  
②



W021-5b  
②①



R9-9  
⑥①



PROPOSED FACILITY:  
**BRYAN ROAD  
LANE WIDENING**  
CITY OF O'FALLON, MISSOURI  
100 NORTH MAIN STREET  
O'FALLON, MISSOURI 63366

| REVISION                   |
|----------------------------|
| PER CITY COMMENTS 03/10/16 |
| PER CITY COMMENTS 04/19/16 |

|                                |
|--------------------------------|
| PROJECT NUMBER                 |
| GBA PROJECT NUMBER<br>13226.00 |
| DATE<br>4/20/2016              |
| DESIGNED:<br>DSB               |
| DRAWN:<br>MLG                  |
| REVIEWED                       |

SHEET TITLE  
**TRAFFIC CONTROL  
SHEET 3 OF 3**

SHEET NUMBER  
**14**

FILE: G:\13226\Micro\Traffic\1322615302.dgn  
PLOTTED ON 4/20/2016 11:01:38 AM  
DRAWN BY: SUSEKIRNME