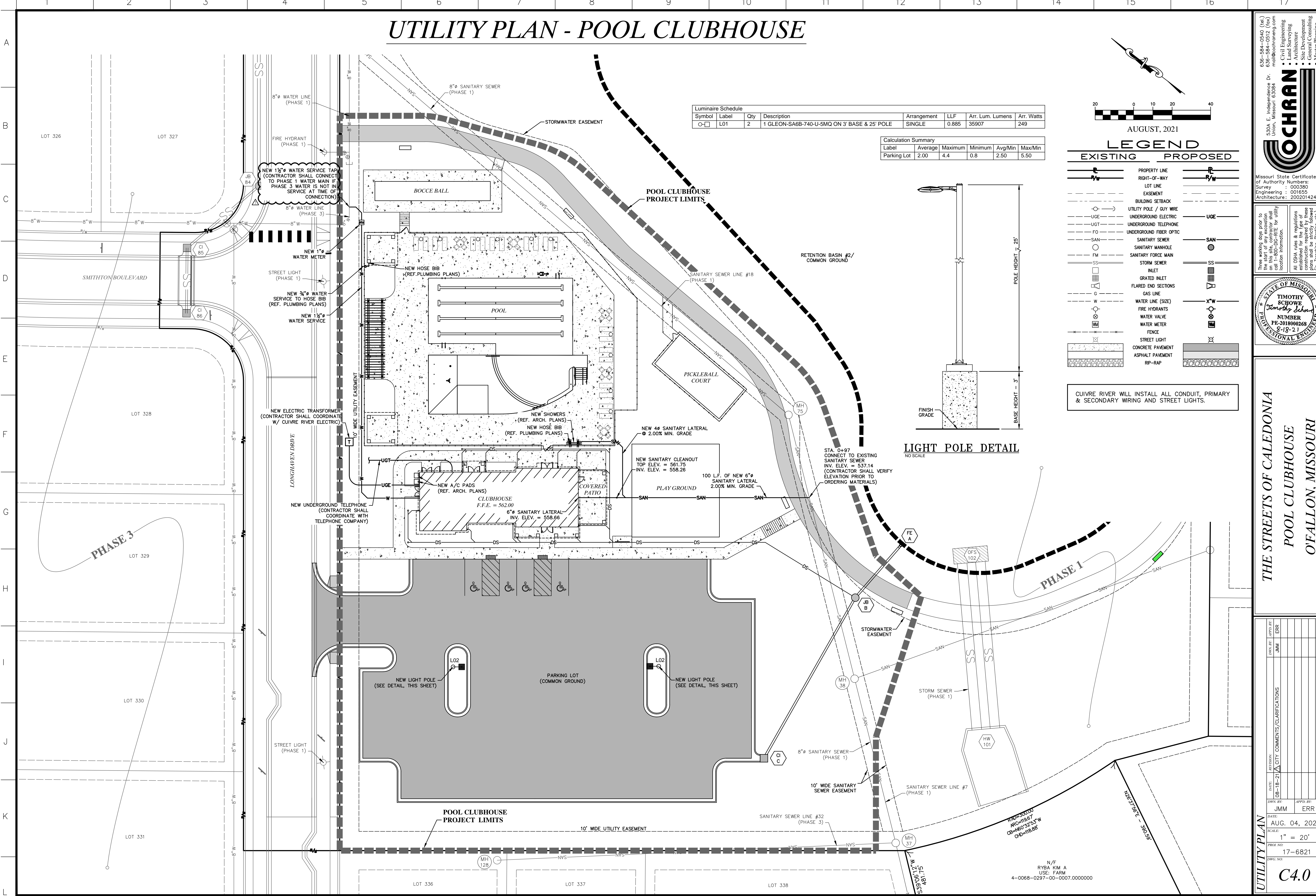
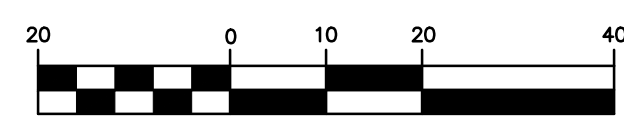


UTILITY PLAN - POOL CLUBHOUSE



Symbol	Label	Qty	Description	Arrangement	LLF	Arr. Lum. Lumens	Arr. Watts
○	L01	2	1 GLEON-SA6B-740-U-5MQ ON 3' BASE & 25' POLE	SINGLE	0.885	35907	249

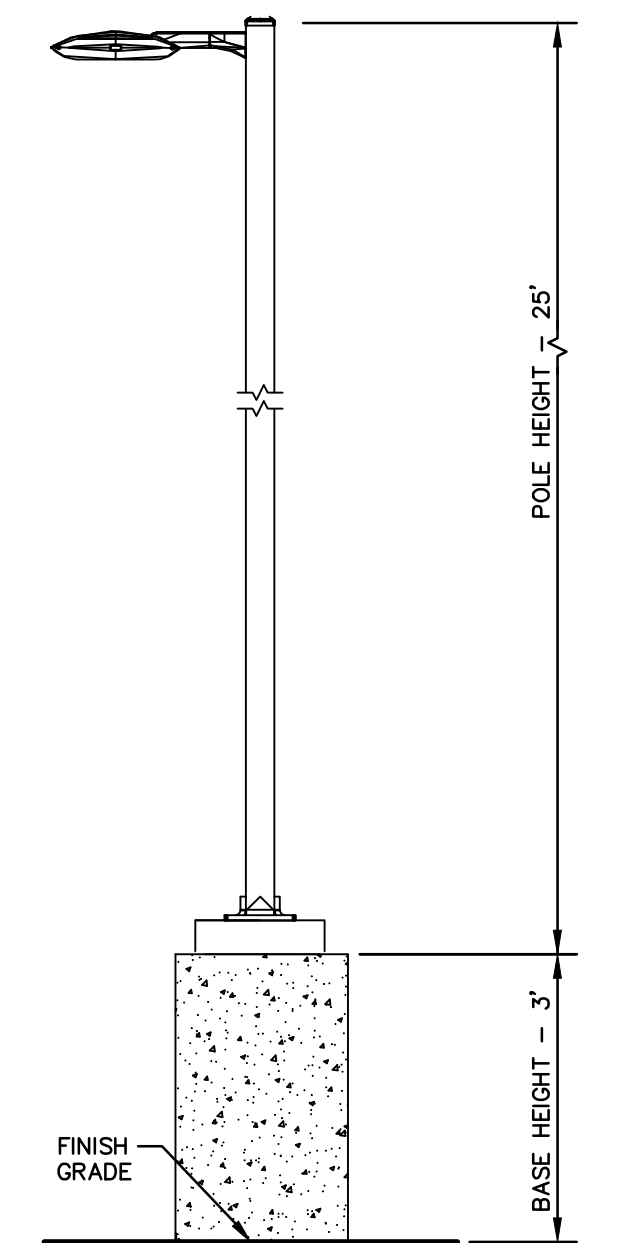
Label	Average	Maximum	Minimum	Avg/Min	Max/Min
Parking Lot	2.00	4.4	0.8	2.50	5.50



AUGUST, 2021

LEGEND

EXISTING	PROPOSED



LIGHT POLE DETAIL

CUIVRE RIVER WILL INSTALL ALL CONDUIT, PRIMARY & SECONDARY WIRING AND STREET LIGHTS.


636-584-0540 (tel.)
636-584-0512 (fax)
mail@ochran.com
6304 E. Independence Dr.
Union, Missouri 63084

OC HRAN
Civil Engineering
Land Surveying
Architecture
Site Development
General Consulting
Master Planning

Missouri State Certificate of Authority Numbers:
Survey: 000380
Engineering: 001655
Architecture: 2002014240

Three working days prior to the start of any excavation call 1-800-463-ARTE for utility location information.

All OSHA rules & regulations and state & local codes of construction required by these plans shall be strictly followed (i.e. trenching, blasting, etc.).



THE STREETS OF CALEDONIA
POOL CLUBHOUSE
O'FALLON, MISSOURI

DATE: 08-18-21
APP'D BY: JMM
ERR

DATE: AUG. 04, 2021
SCALE: 1" = 20'
PROJ. NO.: 17-6821
DWG. NO.: C4.0

DATE: 08-18-21
APP'D BY: JMM
ERR

DATE: AUG. 04, 2021
SCALE: 1" = 20'
PROJ. NO.: 17-6821
DWG. NO.: C4.0

DWG NAME: F:\17-6821 - 260 Acre Tract along Hwy 40, O'Fallon, MO\AutoCAD Drawings\Pool & Clubhouse Plans\04-Utility Plan - Pool Clubhouse.dwg LAYOUT TAB: POOL CLUBHOUSE UTILITY PLOTTED ON: Sep 16, 2021 - 2:15pm PLOTTED BY: jmeier