

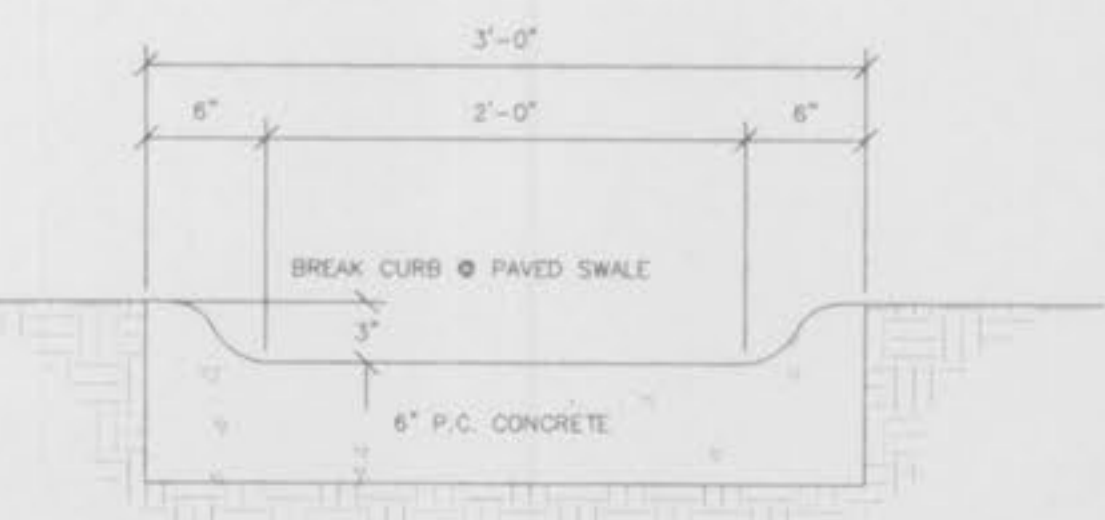
ISSUE	REMARKS/DATE
1	5-8-97
2	LANDSCAPING-5/21/97
3	6/20/97
4	IMPROVEMENTS-7/21/97
5	9/7/97

PREPARED FOR:  
**J.H.B. PROPERTIES, INC.**  
 5091 NEW BAUMGARTNER ROAD  
 ST. LOUIS, MISSOURI 63129  
 PHONE: (314) 487-6717

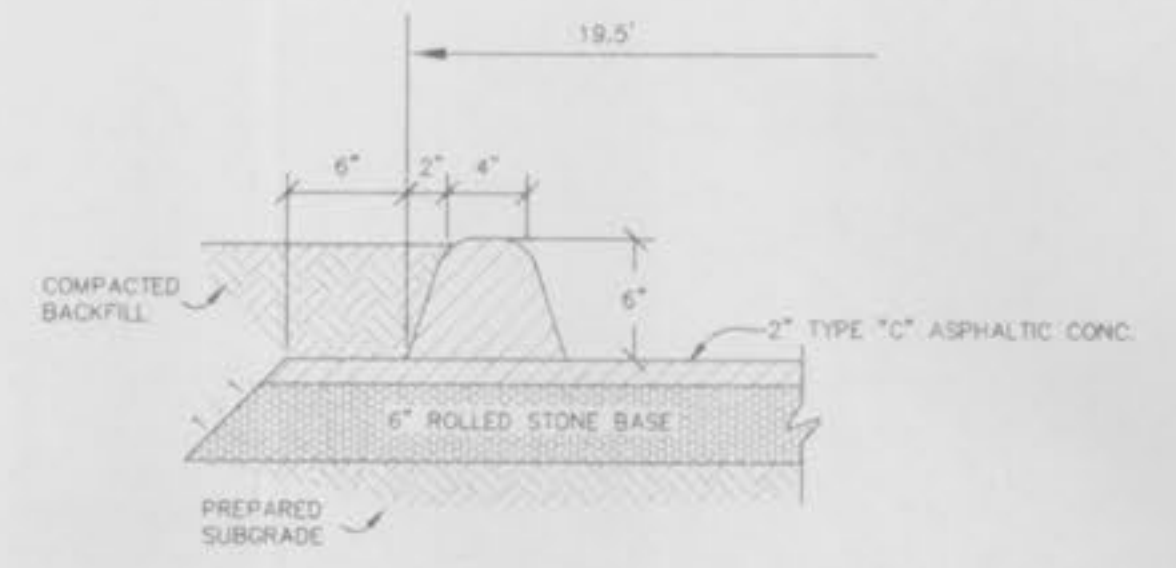


PREPARED BY:  
 the  
**STERLING**  
 ENGINEERS, SURVEYORS AND PLANNERS CO.  
 5055 NEW BAUMGARTNER ROAD  
 ST. LOUIS, MISSOURI 63129  
 (314) 487-4440, FAX 487-8844

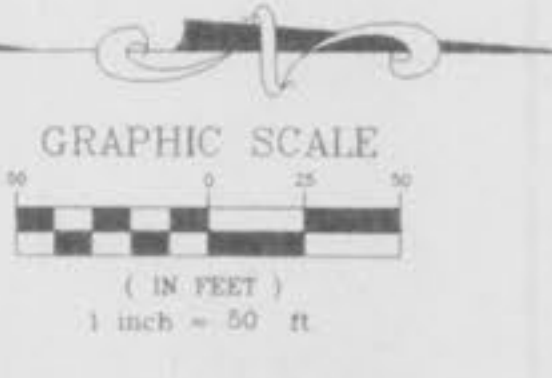
CONFIDENTIAL PROPRIETARY MATERIAL  
 1886 reproduction and sales rights of this drawing reserved by The Sterling Company. Copyright 1996.



CONCRETE SWALE DETAIL  
 N.T.S.



ASPHALT PAVEMENT and CURB DETAIL  
 N.T.S.



THE UNDERGROUND UTILITIES SHOWN HEREON WERE PLOTTED FROM AVAILABLE INFORMATION AND DO NOT NECESSARILY REFLECT THE ACTUAL EXISTENCE, NONEXISTENCE, TYPE, NUMBER OR LOCATION OF THESE OR OTHER UTILITIES. THE GENERAL CONTRACTOR SHALL BE RESPONSIBLE FOR VERIFYING THE ACTUAL LOCATION AND DEPTH OF ALL UNDERGROUND UTILITIES SHOWN OR NOT SHOWN ON THIS DRAWING. THESE PROVISIONS SHALL IN NO WAY ABSOLVE ANY PARTY FROM COMPLYING WITH ANY UNDERGROUND FACILITY SAFETY AND DAMAGE PREVENTION ACT, CHAPTER 318, RSMo.