

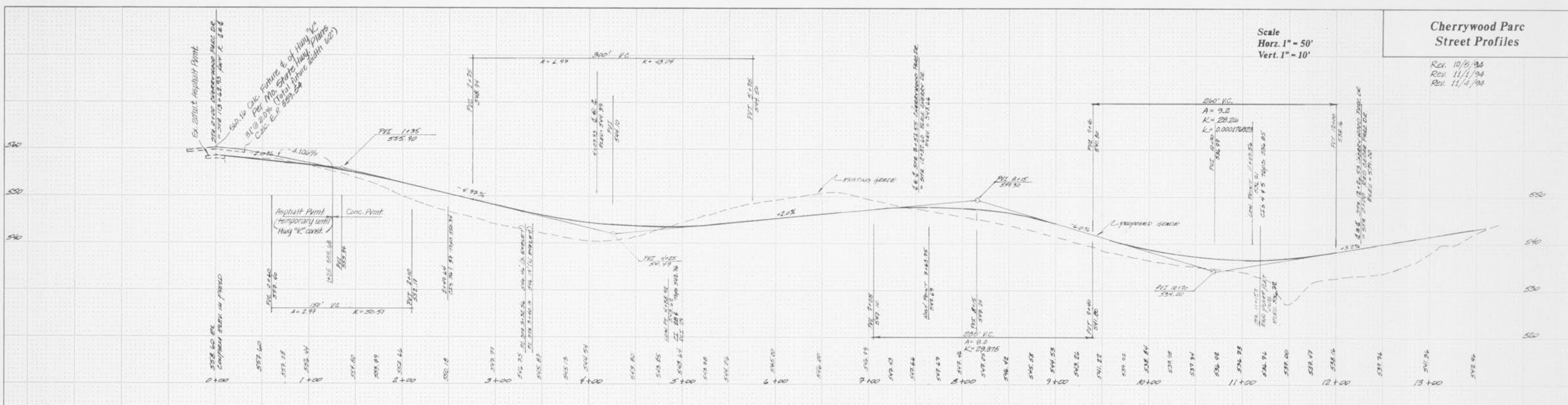
FINAL SURVEY
 SURVEYED BY: _____
 PLOTTED BY: _____
 CHECKED BY: _____
 DATE: _____

ORIGINAL SURVEY
 SURVEYED BY: _____
 PLOTTED BY: _____
 CHECKED BY: _____
 DATE: _____

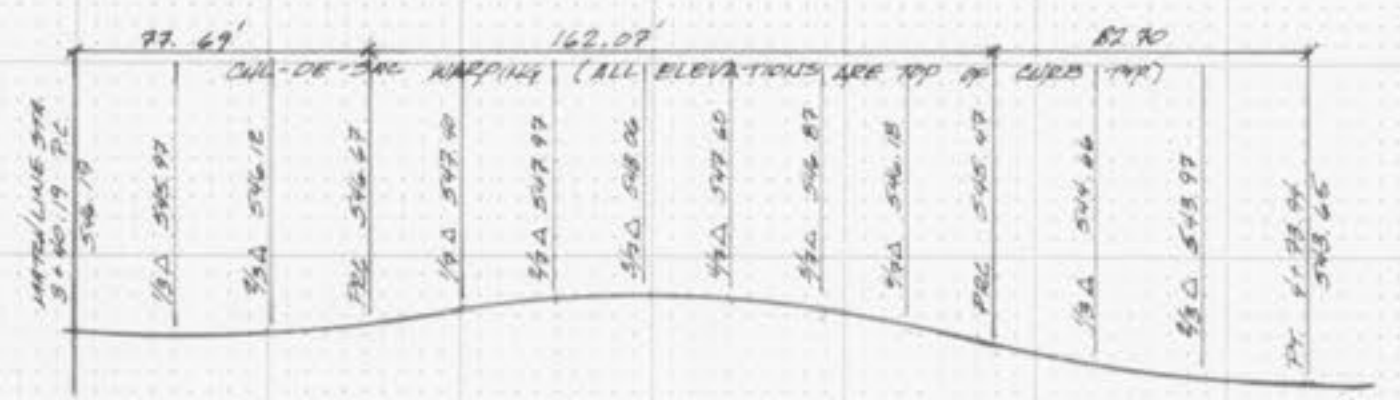
Cherrywood Parc Street Profiles

Rev. 10/6/94
 Rev. 11/1/94
 Rev. 11/4/94

Scale
 Horz. 1" = 50'
 Vert. 1" = 10'



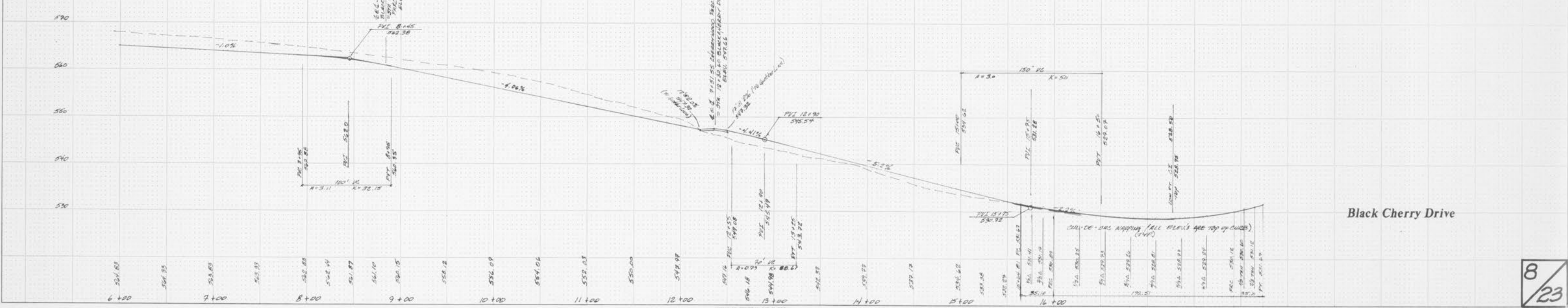
Cherrywood Parc Drive



Cherrywood Parc Dr. North Eyelet



Cherrywood Parc Dr. South Eyelet



Black Cherry Drive