


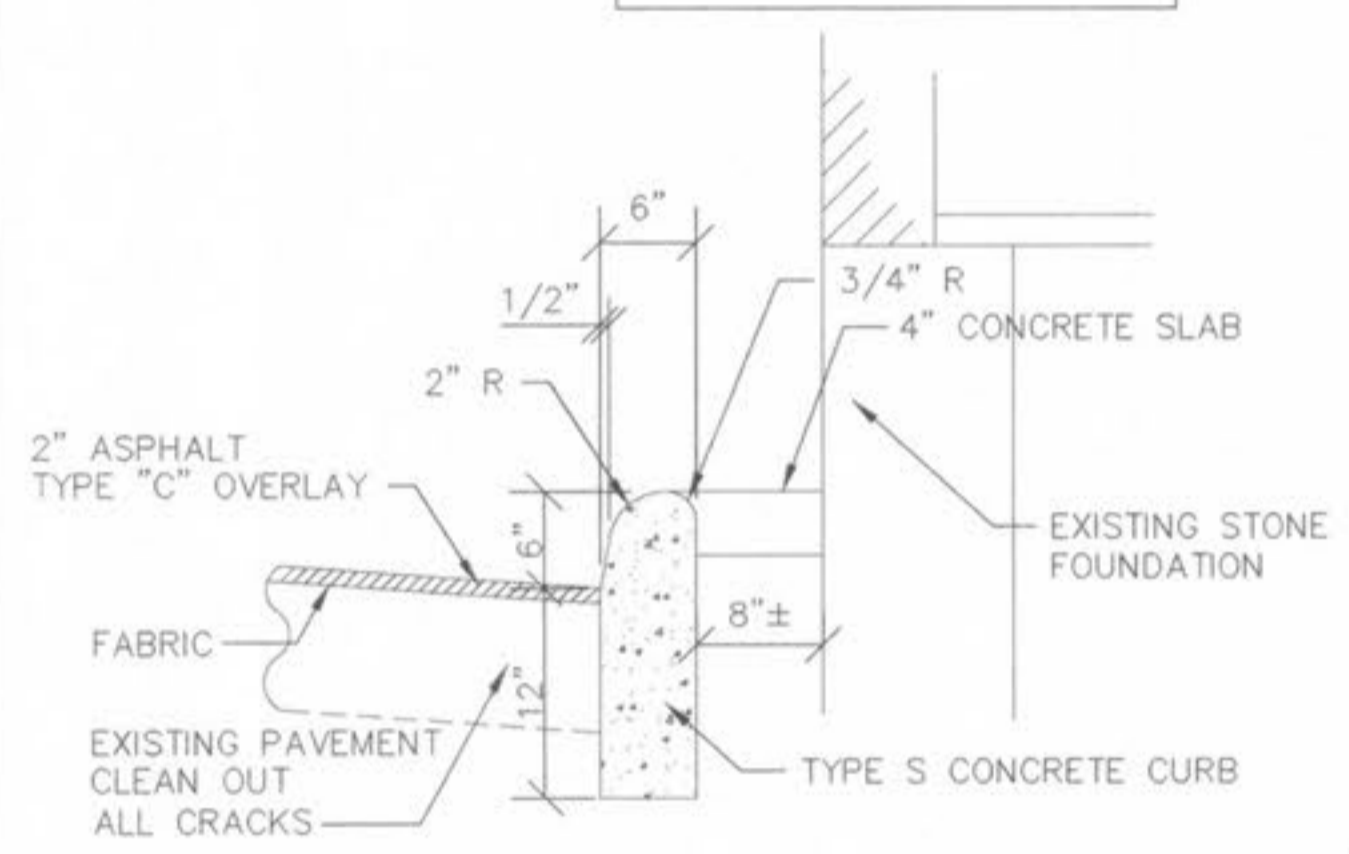
A TRACT OF LAND BEING PART OF SECTION 21, TOWNSHIP 47 NORTH, RANGE 3 EAST, OF THE FIFTH PRINCIPAL MERIDIAN, ST. CHARLES COUNTY, MISSOURI

LEGEND	
(R)	DENOTES RECORD DIMENSION
(S)	DENOTES SURVEY DIMENSION
—	SIGN
—	GAS VALVE
—	WATER SHUT OFF VALVE
—	FIRE HYDRANT
—	TELEPHONE BOX
—	WATER METER
—	UTILITY POLE
—	GUY WIRE
—	OVERHEAD WIRES
—	FENCE
—	REINFORCED CONCRETE PIPE
—	PVC = POLY VINYL CHLORIDE (PLASTIC)
—	CONCRETE
—	REFERENCE POINT
—	MATCH EXISTING
—	NEW BASE AND WEARING SURFACE
—	OVERLAY EXISTING ASPHALT INCLUDED, WEDGE LAYER AS REQUIRED

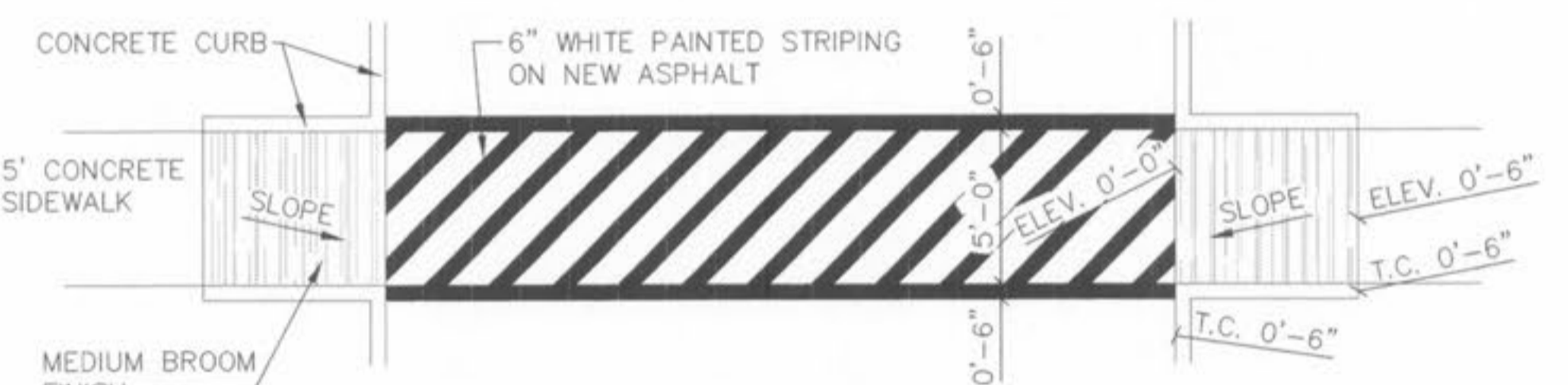
CURVE DATA	
1	12.5'
2	2.50'
3	15.0'
4	25.0'
5	51.0'
6	47.0'
7	9.0'
8	58.0'
9	38.0'
10	18.0'



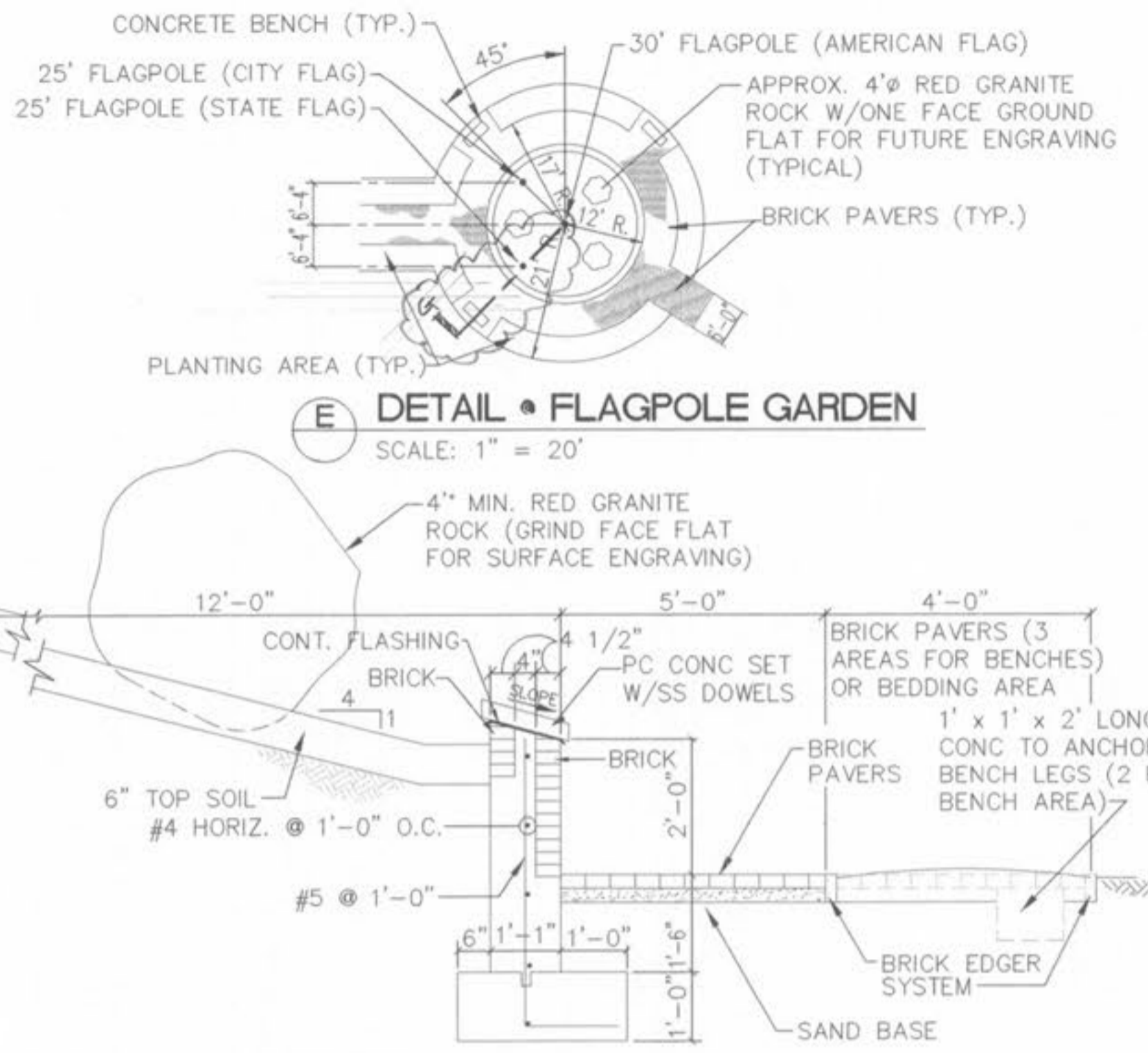
MAIN STREET STA: 1+66
HWY "M" STA: 48+34



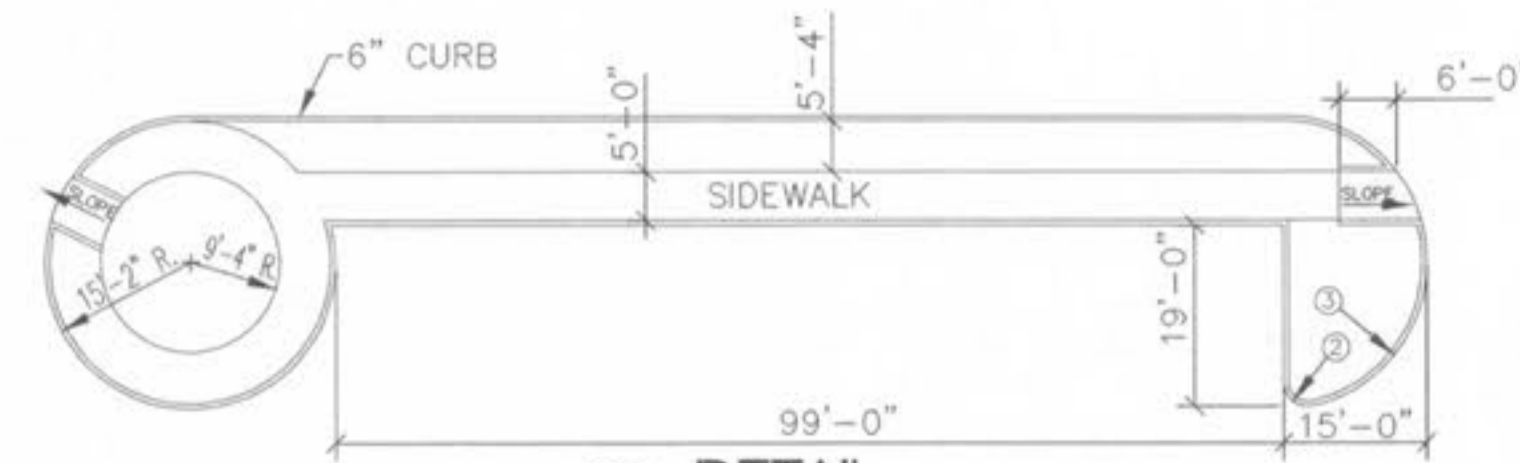
F DETAIL
SCALE: 1" = 20"
TYPICAL FOR OVERLAY



CROSSWALK DETAIL (6 REQ'D)
SCALE: 1" = 5"



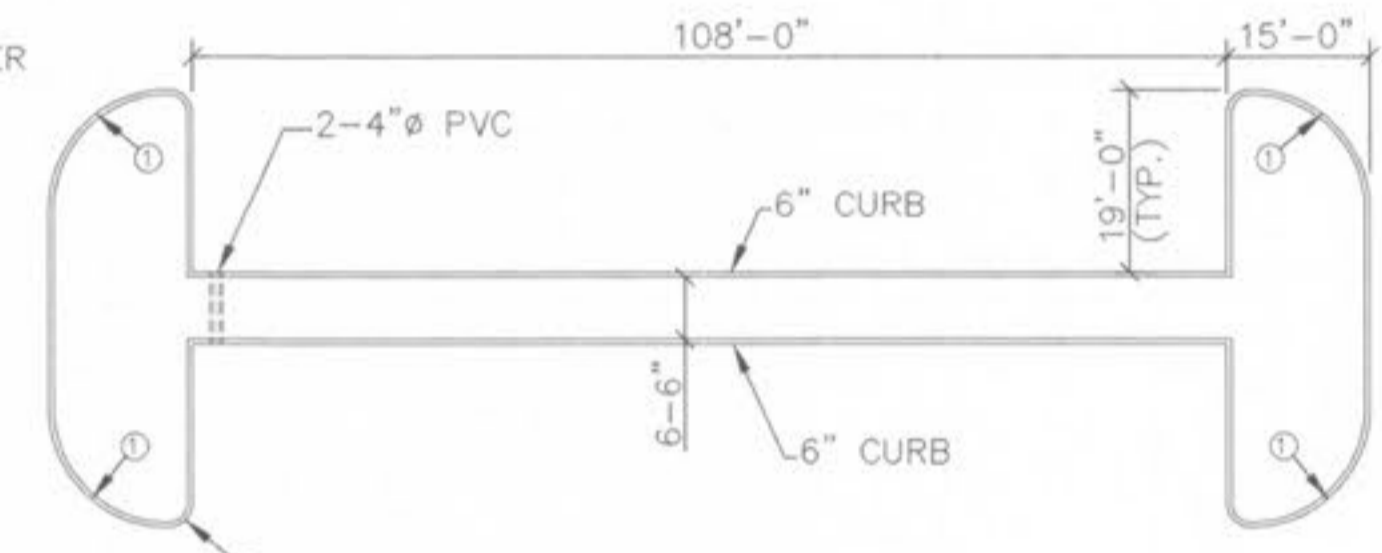
E DETAIL - FLAGPOLE GARDEN
SCALE: 1" = 20"



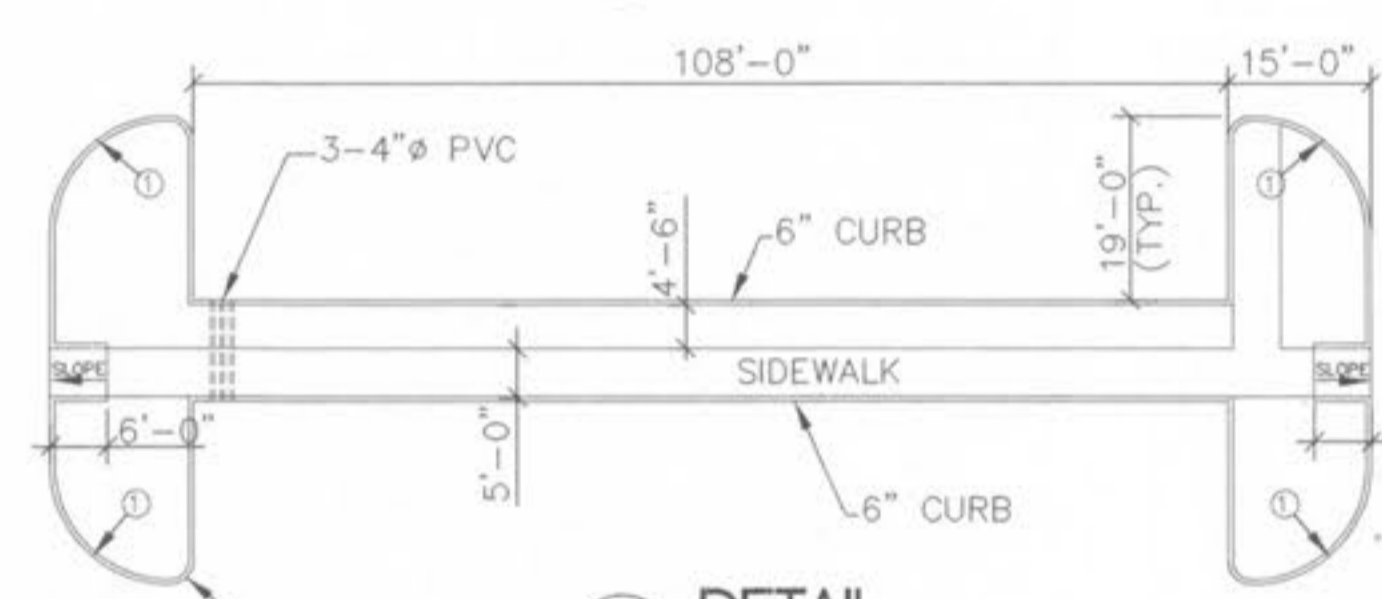
A DETAIL
SCALE: 1" = 20"



B DETAIL
SCALE: 1" = 20"

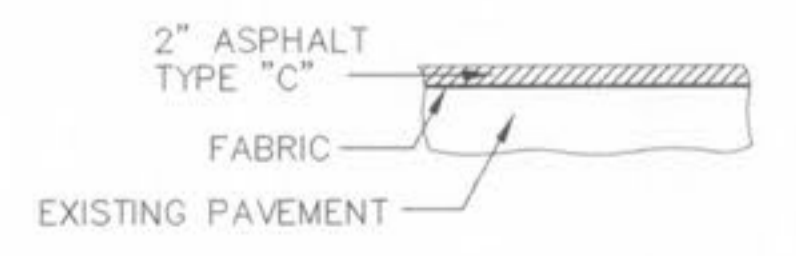
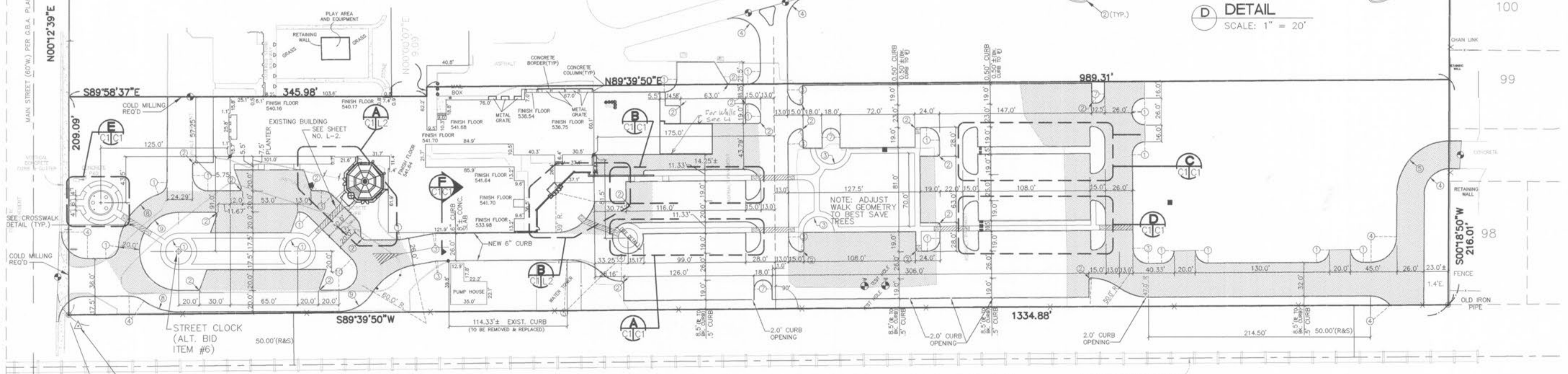


C DETAIL
SCALE: 1" = 20"

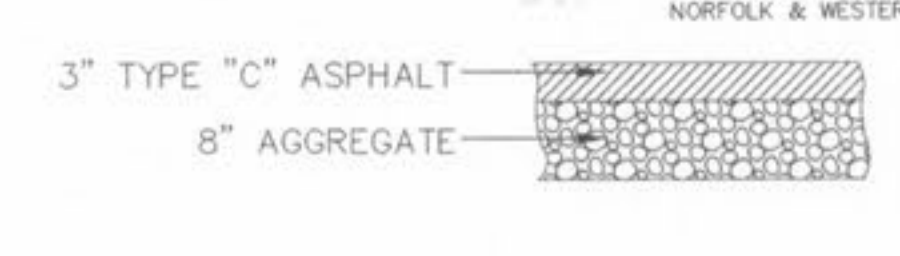


D DETAIL
SCALE: 1" = 20"

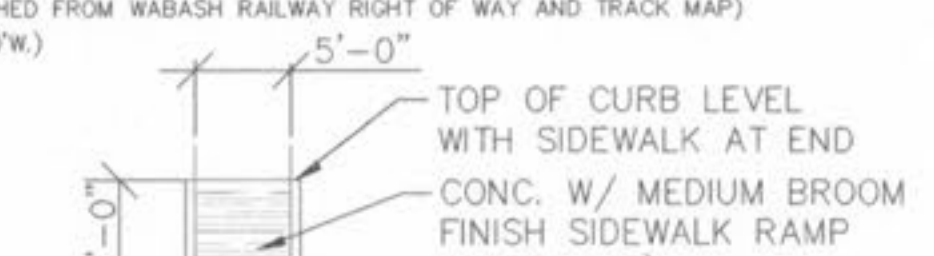
107	FENCE 1.1'E
106	FENCE 1.1'E
105	FENCE 1.1'E
104	500'18"50"W
103	FENCE 1.1'E
102	FOREST PARK OF OFALLON HB. 6 PG. 70
101	CHAIN LINK
100	FENCE 1.1'E
99	CHAIN LINK
98	RETAINING WALL
97	FENCE 1.1'E



EXIST. PAVMT OVERLAY
SCALE: N.T.S.



NEW PAVMT SECTION
SCALE: N.T.S.



TYP. SIDEWALK RAMP
SCALE: 1" = 20"

1. THE UNDERGROUND UTILITIES SHOWN HEREON WERE PLOTTED FROM BASE MAPS SUPPLIED TO BAX FROM THE RESPECTIVE UTILITY COMPANIES SERVING THIS SITE AND SHOULD BE VERIFIED BEFORE ANY DESIGN OR CONSTRUCTION BEGINS.

Revisions	
CONSTRUCTION ISSUE	DECEMBER 5, 1997
CHANGE ORDER NO. 1	JANUARY 27, 1998

Project No.	96036
Date	SEPT. 4, 1997
Designed	
Drawn	
Drawing No.	C-1