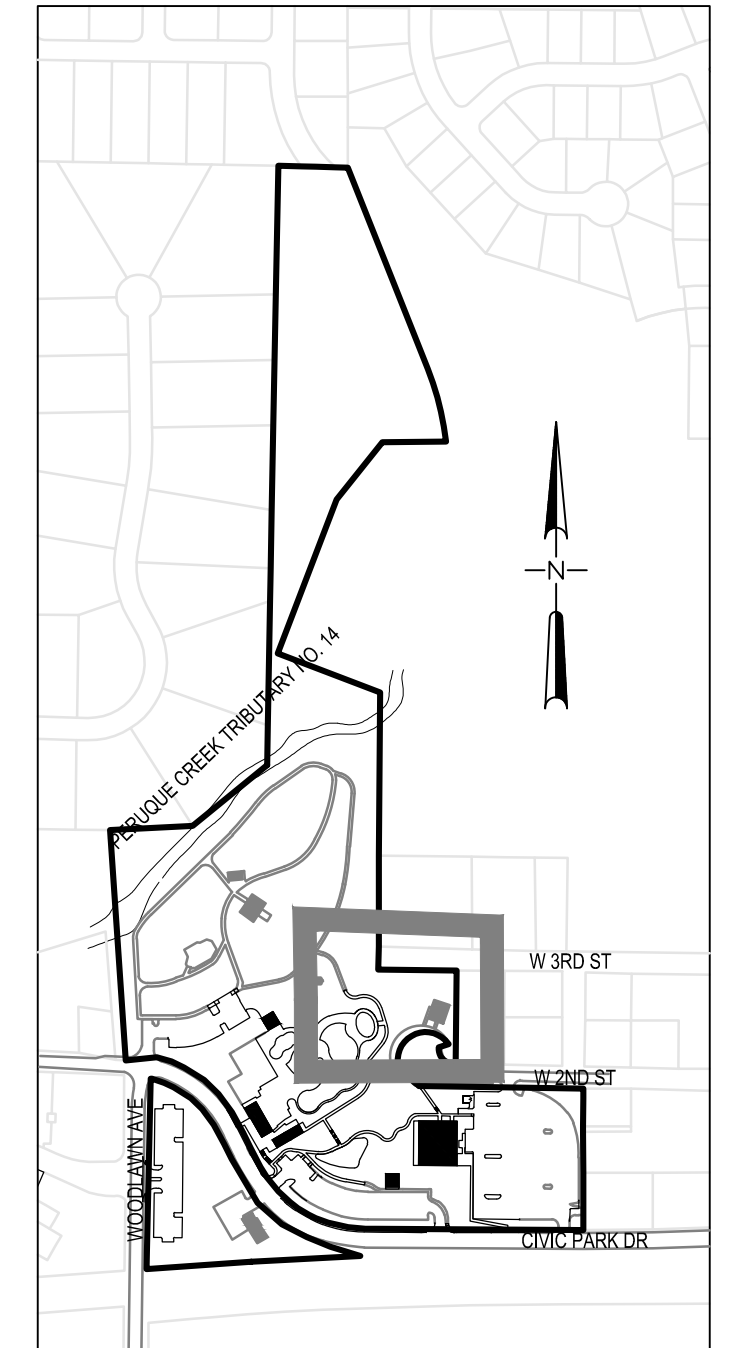
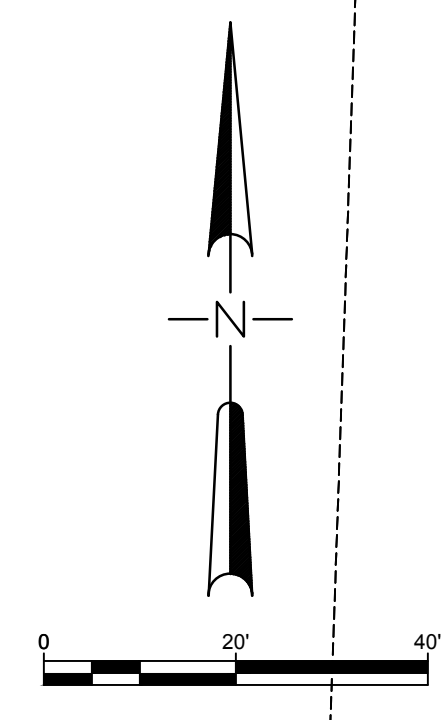


- GRADING AND PERMANENT BMP PLAN NOTES:**
1. SEE GENERAL NOTES ON SHEET C1-01 AND O'FALLON CITY NOTES ON SHEET C4-05 FOR ADDITIONAL INFORMATION.
 2. UNDERGROUND UTILITIES HAVE BEEN PLOTTED FROM AVAILABLE INFORMATION AND THEREFORE THEIR LOCATIONS MUST BE CONSIDERED APPROXIMATE ONLY. THE VERIFICATION OF THE LOCATION OF ALL UNDERGROUND UTILITIES, EITHER SHOWN OR NOT SHOWN ON THESE PLANS SHALL BE THE RESPONSIBILITY OF THE CONTRACTOR, AND SHALL BE LOCATED PRIOR TO GRADING OR CONSTRUCTION OF IMPROVEMENTS.
 3. FOR LEGEND, SEE SHEET C1-01 OVERALL CIVIL SITE PLAN.
 4. WITH THE EXCEPTION OF UNDERGROUND UTILITIES, ITEMS TO BE REMOVED OR ABANDONED ARE NOT SHOWN ON THIS SHEET. FOR REMOVALS, SEE SHEET C0-02.
 5. ALL DIMENSIONS AND RADII SHOWN ARE TO FACE OF CURB.

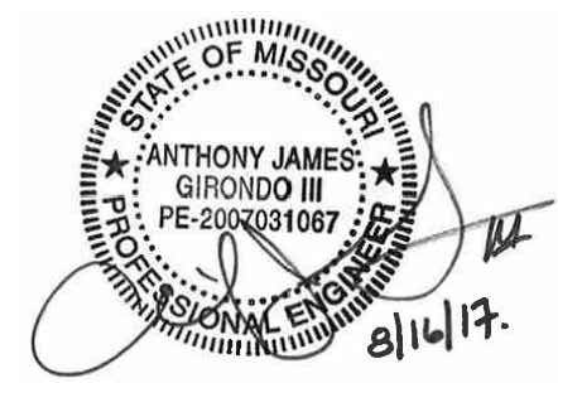


KEY MAP
(NOT TO SCALE)



LEGEND

DESCRIPTION	EXISTING	NEW
SPOT ELEVATIONS		500.00
MATCH EXISTING (ME)		500.00ME
BOTTOM OF CURB (BC)		500.00BC
TOP OF CURB (TC)		500.00TC
TOP OF WALL (TW)		500.00TW
BOTTOM OF WALL (BW)		498.00BW



K:O'FALLON MO(MO)160194 SFS OF FALLON CIVIC PARK08 CADD07 CIVIL SHEETS941_C2-02_C2-05 - CIVIL GRADING AND PERMANENT BMP PLAN.DWG

© 2017 1:40:20 PM

CIVIC PARK IMPROVEMENTS

O'Fallon Parks and Rec
Civic Park, O'Fallon,
Missouri

MARK	DATE	DESCRIPTION
▲	8/15/2017	ADDENDUM #3

SFS PROJECT NO: 1682
ISSUED FOR: CONSTRUCTION DOCUMENTS
ISSUE DATE: 07/27/2017
© 2017 SFS ARCHITECTURE

CIVIL GRADING AND PERMANENT BMP PLAN

C2-05