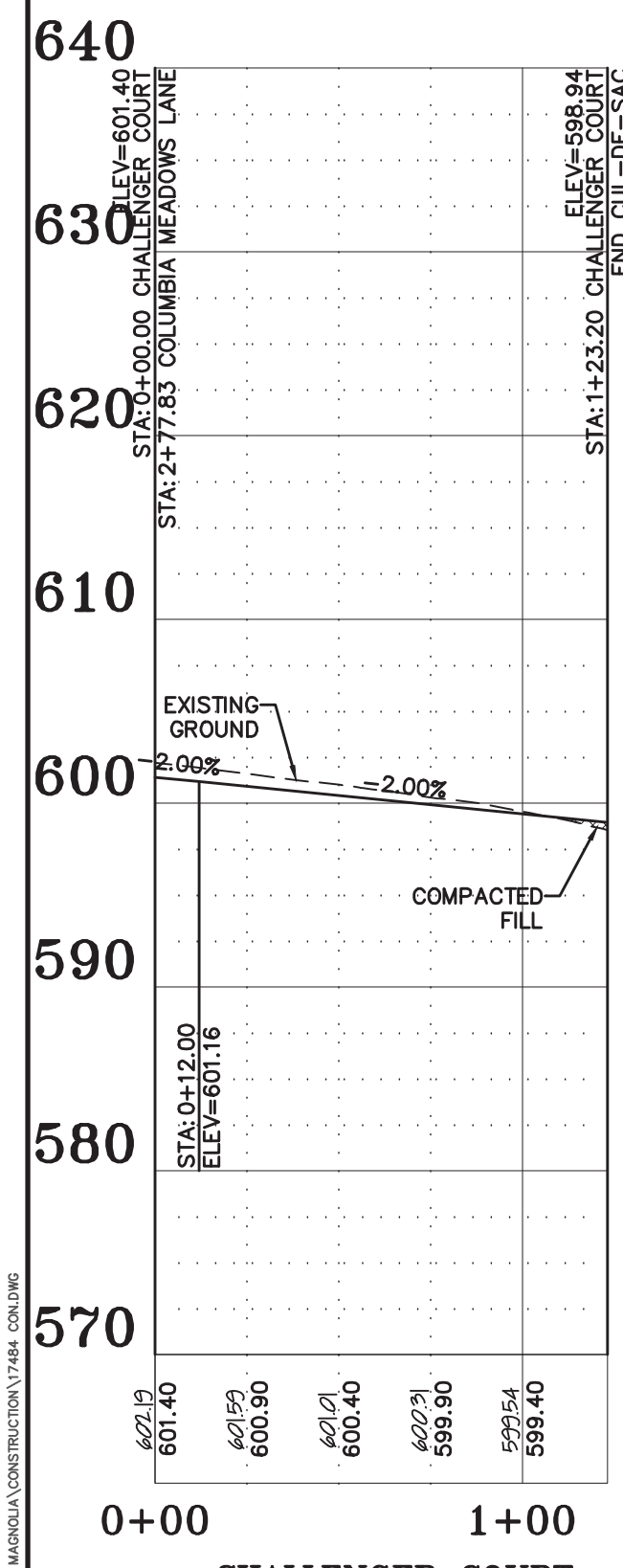



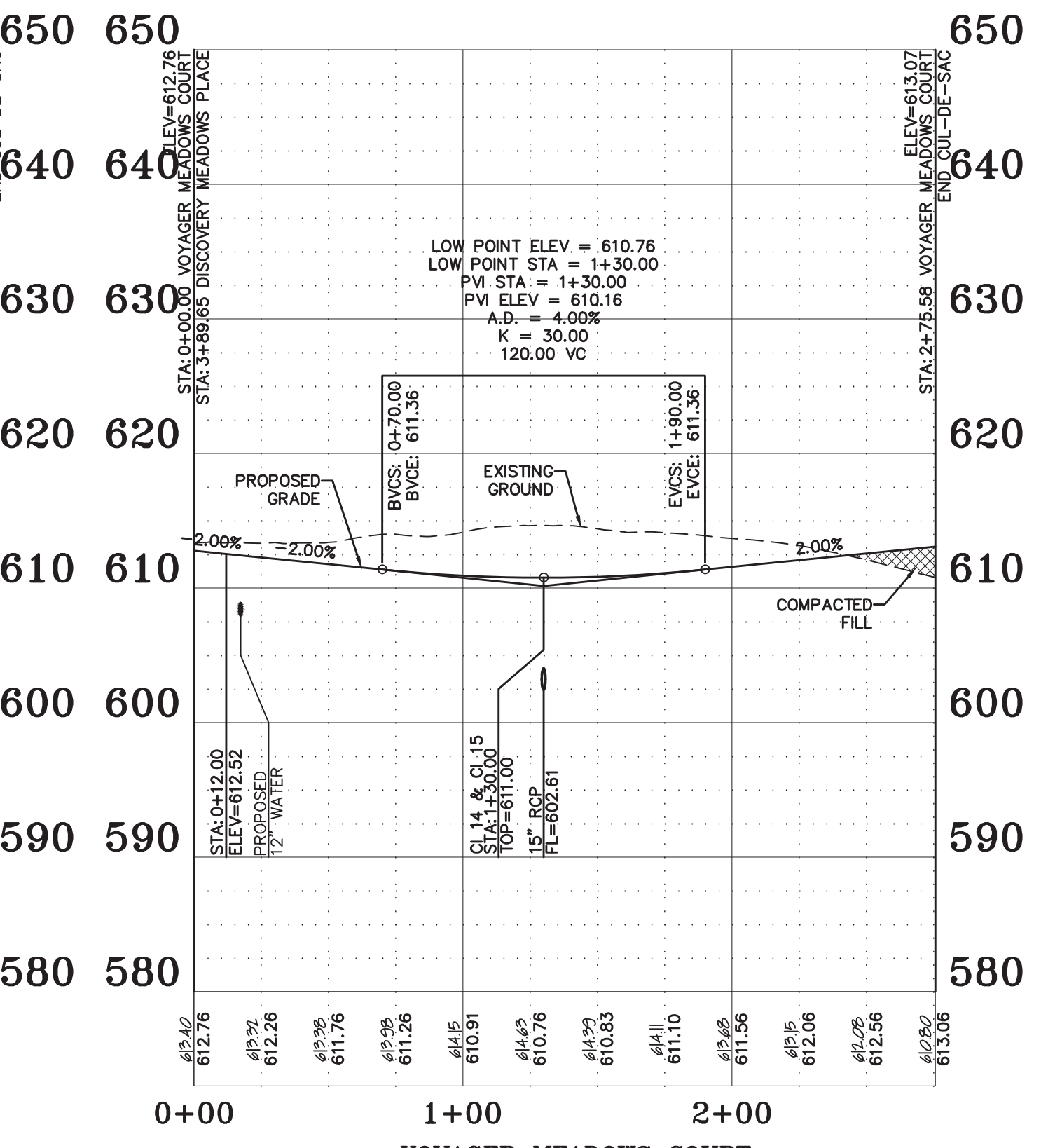
COLUMBIA MEADOWS LANE
 SCALES:
 HORIZ. 1"=50'
 VERT. 1"=10'



CHALLENGER COURT
 SCALES:
 HORIZ. 1"=50'
 VERT. 1"=10'



DISCOVERY MEADOWS PLACE
 SCALES:
 HORIZ. 1"=50'
 VERT. 1"=10'



VOYAGER MEADOWS COURT
 SCALES:
 HORIZ. 1"=50'
 VERT. 1"=10'

PROJECT TITLE:

COLUMBIA MEADOWS



ENGINEERING
 PLANNING
 SURVEYING
 22 Point View Blvd
 St. Charles, MO 63001
 636-928-5562
 FAX 928-1718

DISCLAIMER OF RESPONSIBILITY
 I hereby specify that the documents intended to be authenticated by my seal are limited to this sheet, and I hereby disclaim any responsibility for all other drawings, specifications, estimates, reports or other documents or instruments relating to or intended to be used for any part or parts of the architectural or engineering project or projects herein.



JEFFREY B. SIMMONS
 CIVIL ENGINEER
 2007030831
 Copyright 2020
 Box Engineering Company, Inc.
 Authority No. 000655
 All Rights Reserved

REVISIONS	
10/13/20	CITY COMMENTS
01/08/21	CITY COMMENTS
02/10/21	CITY COMMENTS
02/23/21	CITY COMMENTS

Developer / Owner:
 Alpha Land Development Two, L.L.C.
 612 Trade Center Boulevard
 Chesterfield, MO 63005
 314-721-7779

STREET PROFILES

P+Z No. #19-004868
 Approval Date: 07/23/2020
 City No. #?

LAST SAVE: 12/22/2020 8:10:15 AM
 FILE LOCATION: \\LOCALSERVER\DRAWING\PROJECTS\19-004868\19-004868-01\19-004868-01.dwg