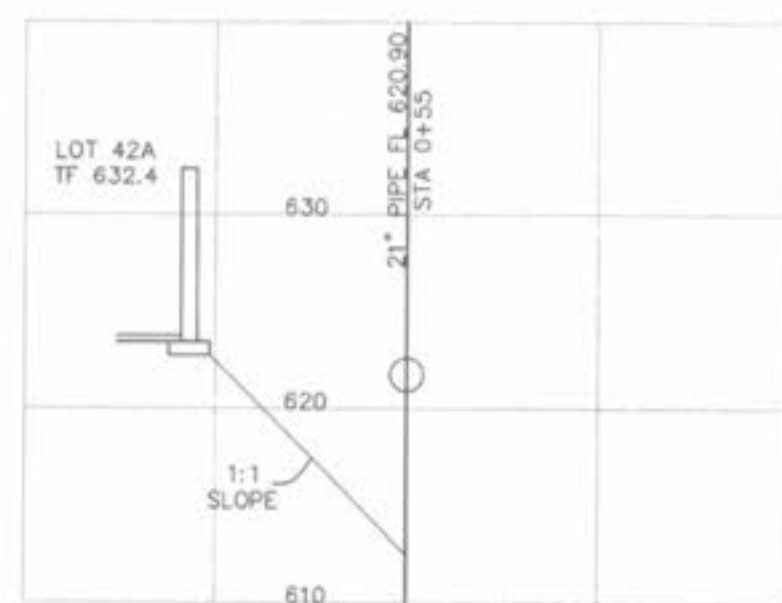




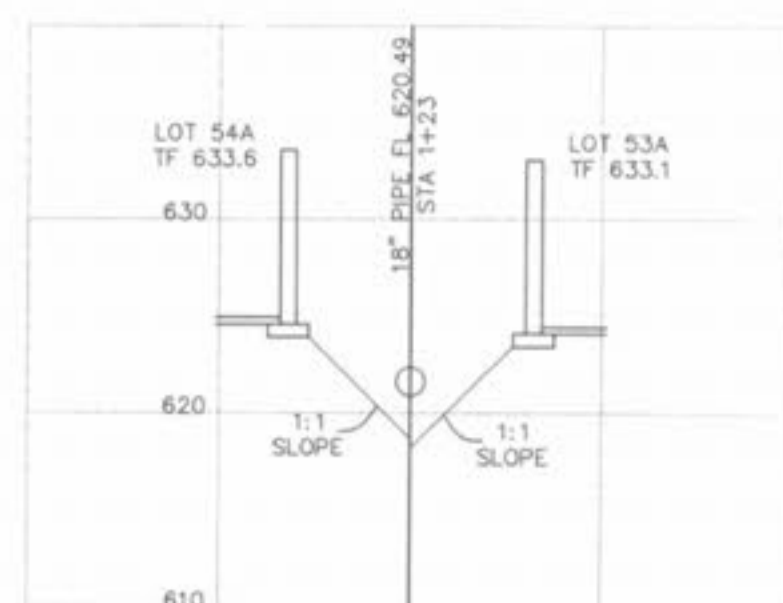
SECTION 41A

SCALE 1"=10' H.
1"=10' V.
STORM LINE C115-A116



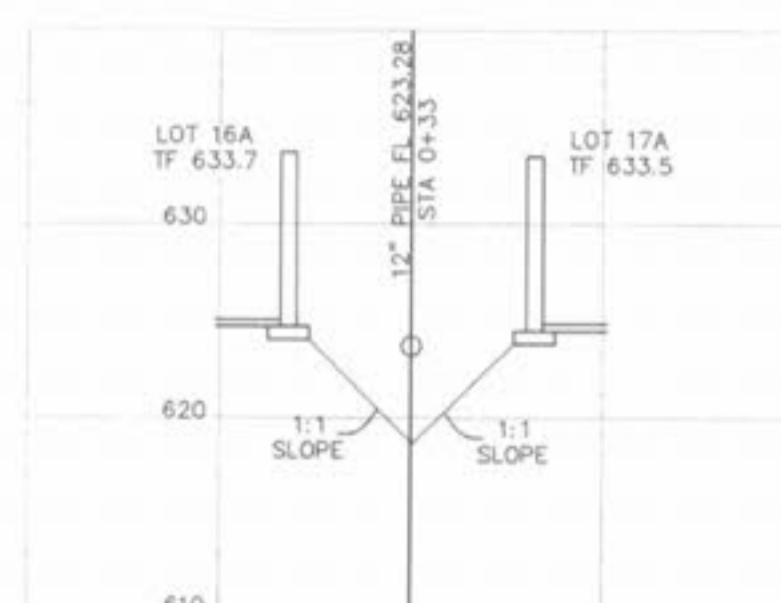
SECTION 42A

SCALE 1"=10' H.
1"=10' V.
STORM LINE A113-C114



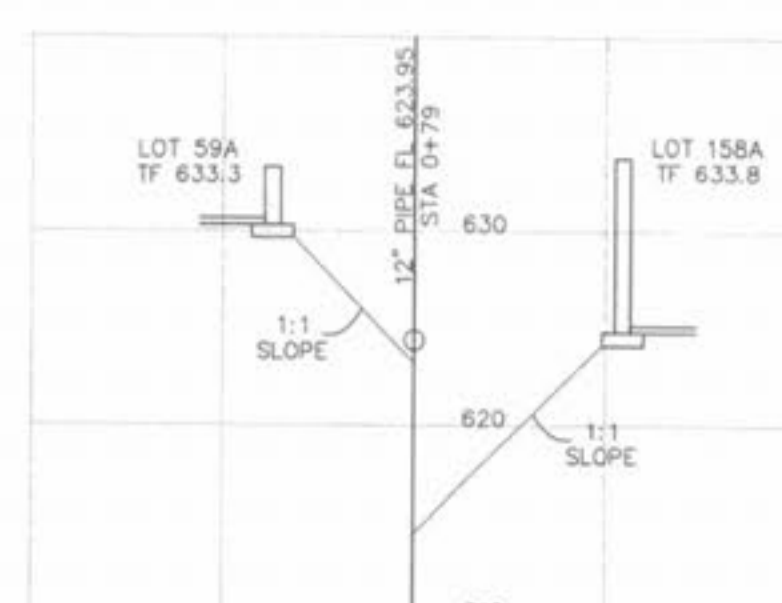
SECTION 54A-53A

SCALE 1"=10' H.
1"=10' V.
STORM LINE MH10-C120



SECTION 16A-17A

SCALE 1"=10' H.
1"=10' V.
STORM LINE DC121-A122



SECTION 59A-58A

SCALE 1"=10' H.
1"=10' V.
STORM LINE A125-MH26



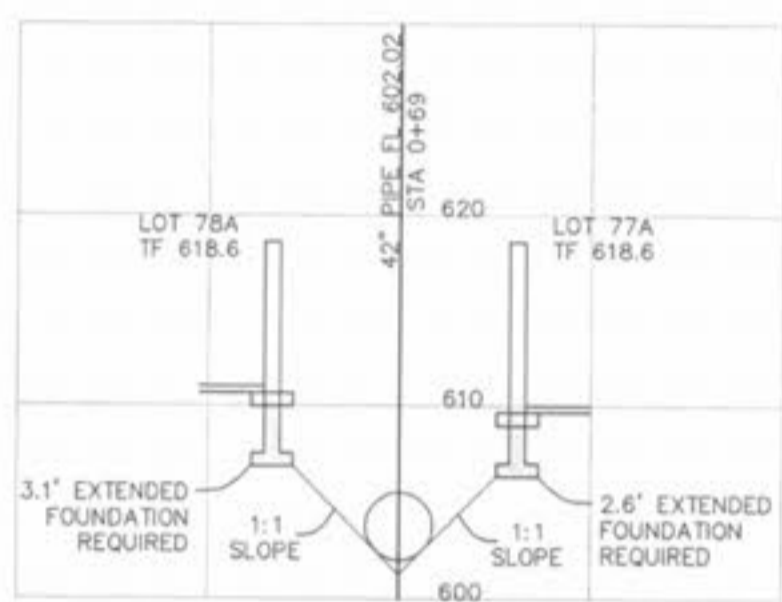
SECTION 68A

SCALE 1"=10' H.
1"=10' V.
STORM LINE C134-A135



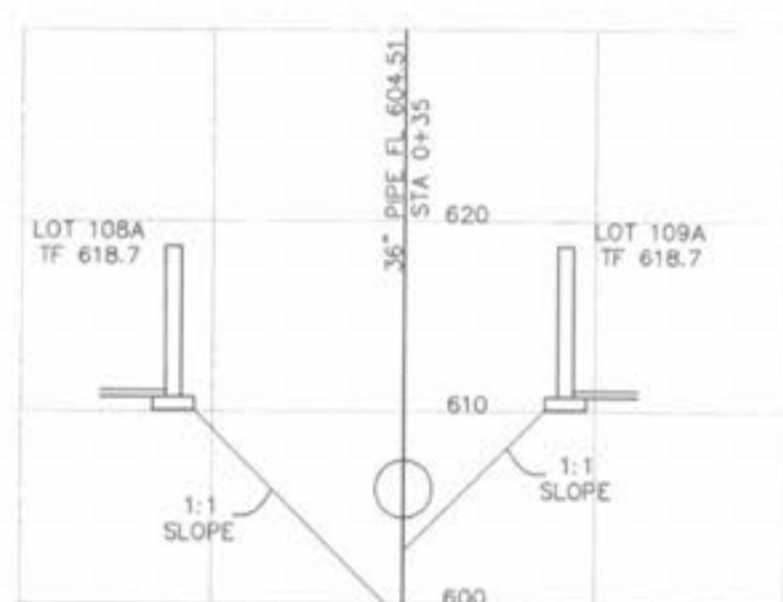
SECTION 69A

SCALE 1"=10' H.
1"=10' V.
STORM LINE A132-C133



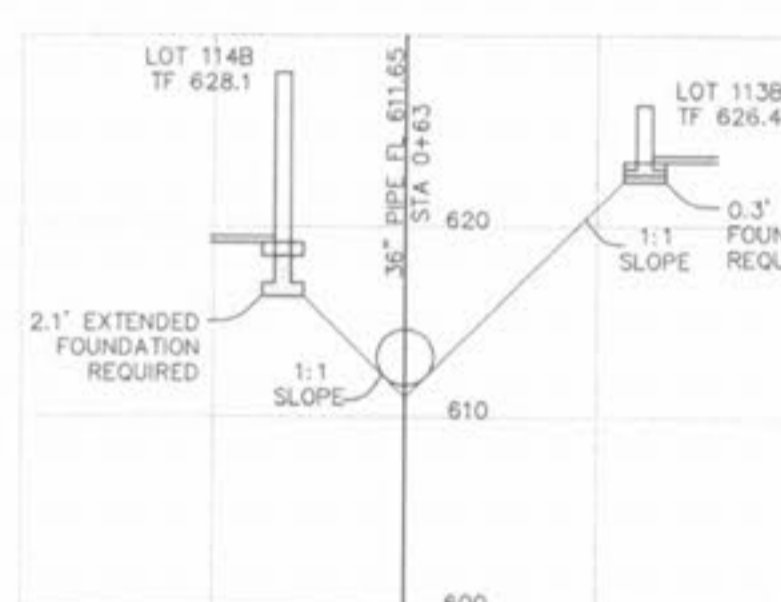
SECTION 78A-77A

SCALE 1"=10' H.
1"=10' V.
STORM LINE A131-C160



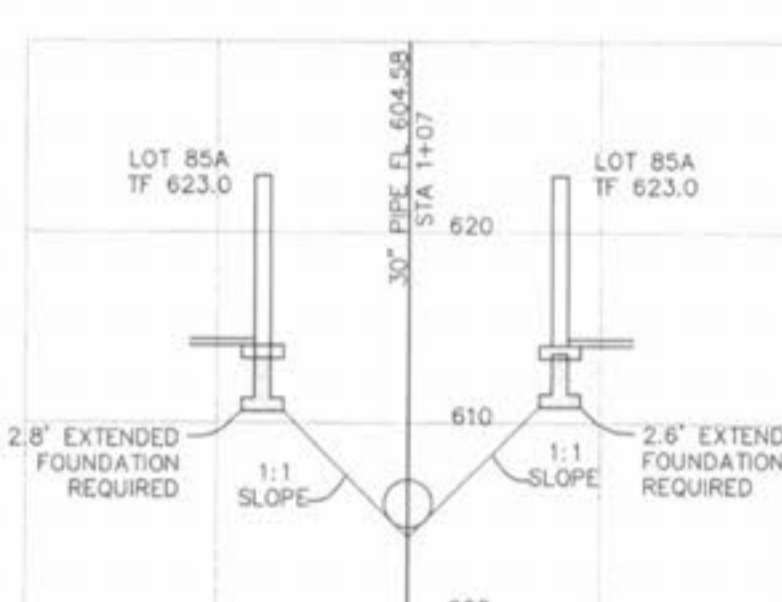
SECTION 108A-109A

SCALE 1"=10' H.
1"=10' V.
STORM LINE C161-A162



SECTION 114B-113B

SCALE 1"=10' H.
1"=10' V.
STORM LINE A163-C171



SECTION 85A-84A

SCALE 1"=10' H.
1"=10' V.
STORM LINE FE40-C141



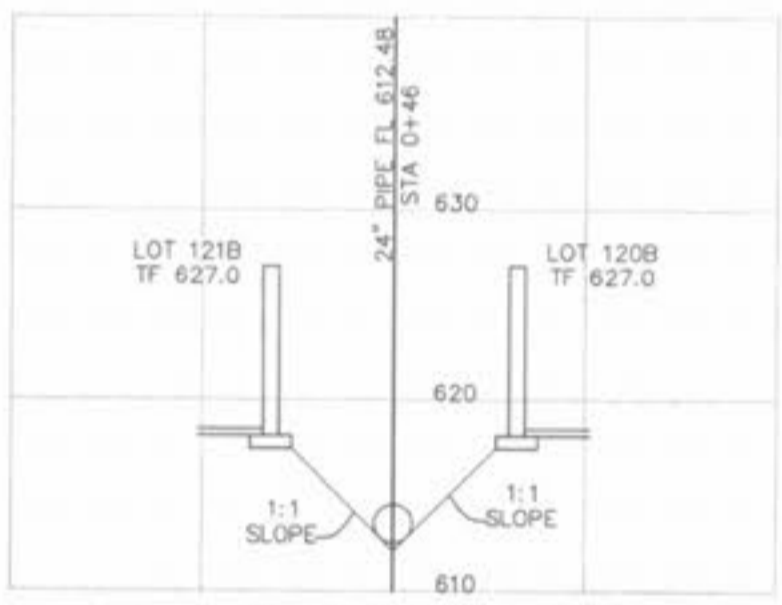
SECTION 102A-103A

SCALE 1"=10' H.
1"=10' V.
STORM LINE MH43-A144




SECTION 124B-123B

SCALE 1"=10' H.
1"=10' V.
STORM LINE A144-C153



SECTION 121B-120B

SCALE 1"=10' H.
1"=10' V.
STORM LINE A145-C146



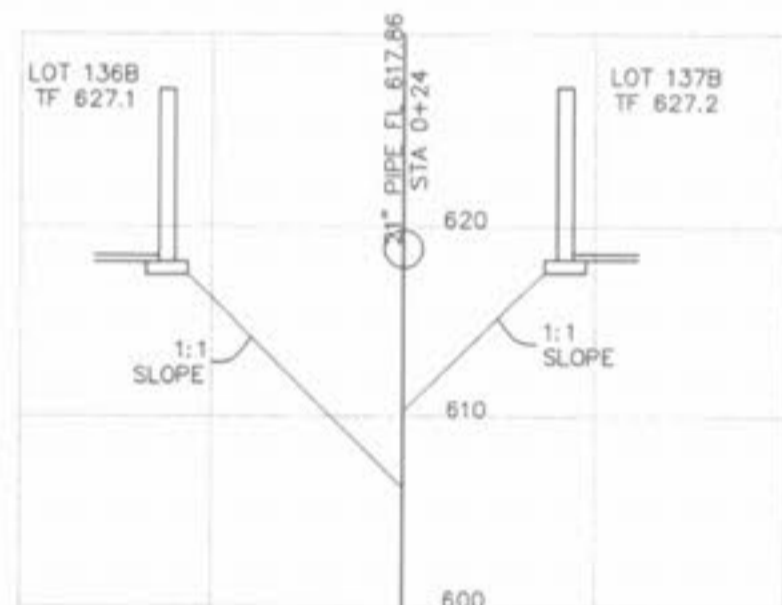
SECTION 138B

SCALE 1"=10' H.
1"=10' V.
STORM LINE MH48-MH49



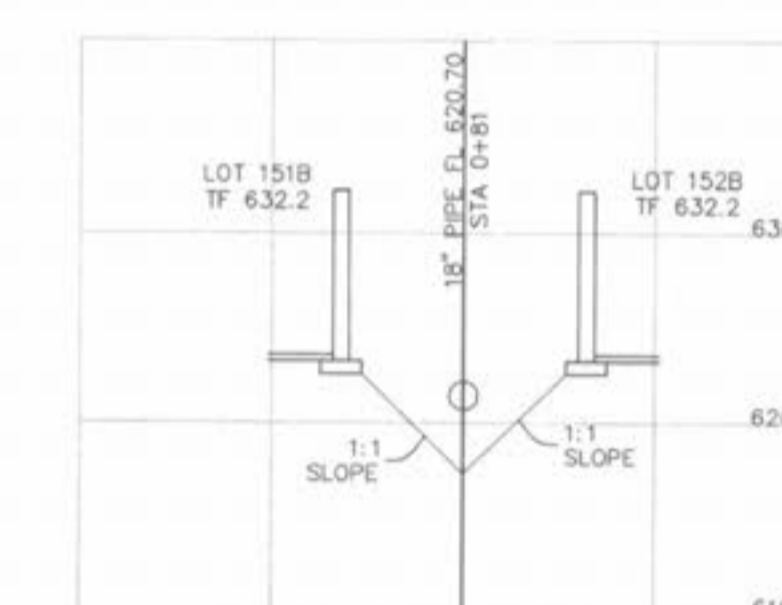
SECTION 1A

SCALE 1"=10' H.
1"=10' V.
STORM LINE A167-A190



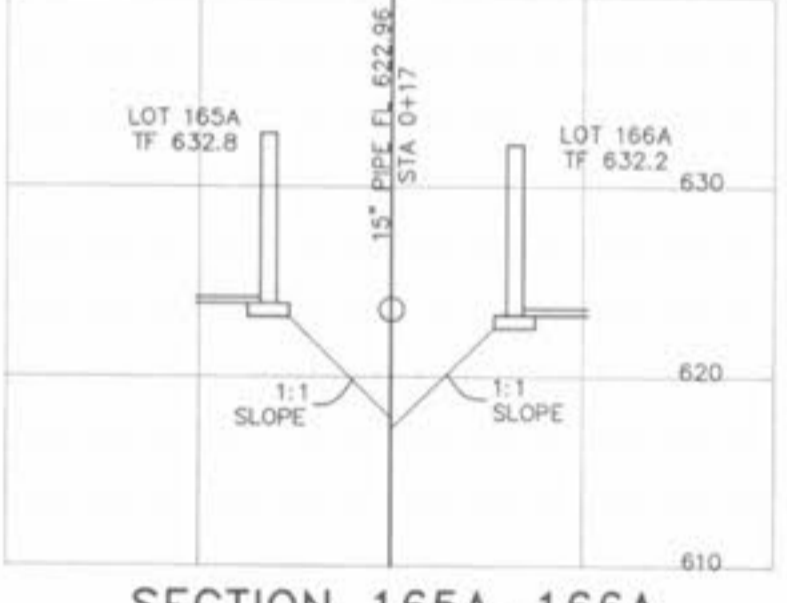
SECTION 136B-137B

SCALE 1"=10' H.
1"=10' V.
STORM LINE MH48-A154



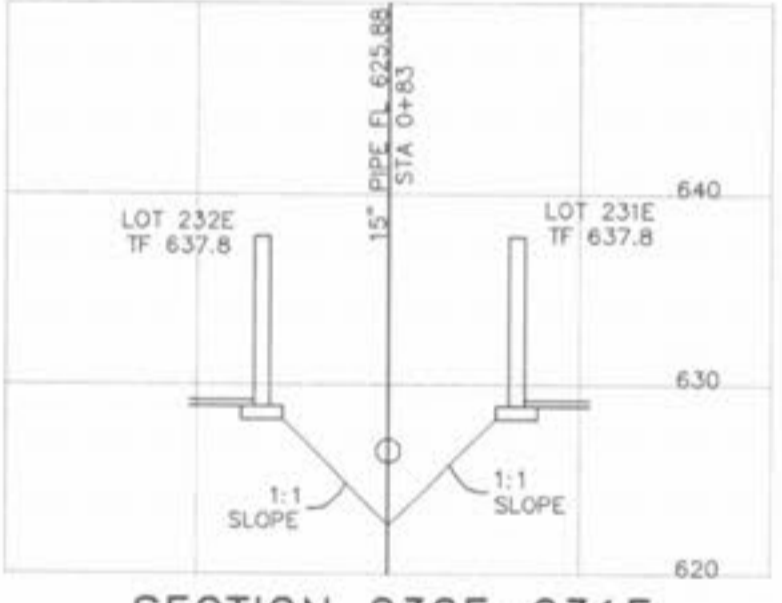
SECTION 151B-152B

SCALE 1"=10' H.
1"=10' V.
STORM LINE A155-C156



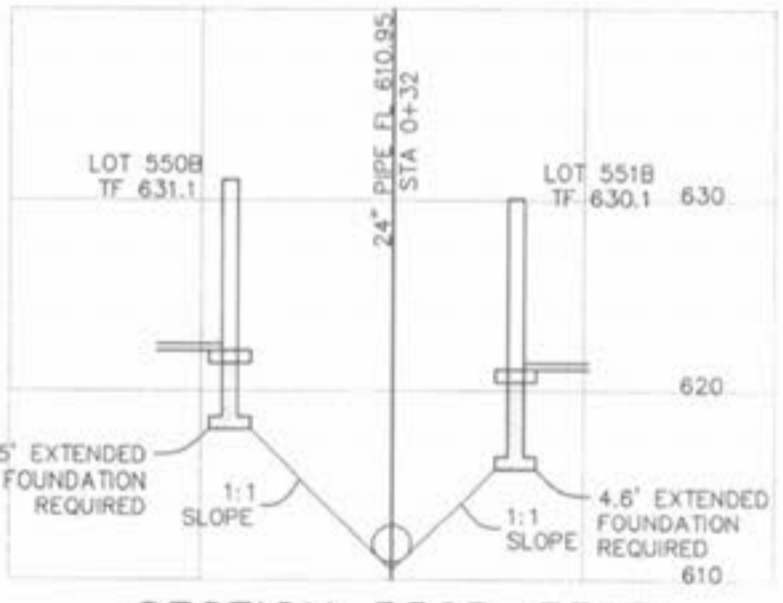
SECTION 165A-166A

SCALE 1"=10' H.
1"=10' V.
STORM LINE MH58-A159



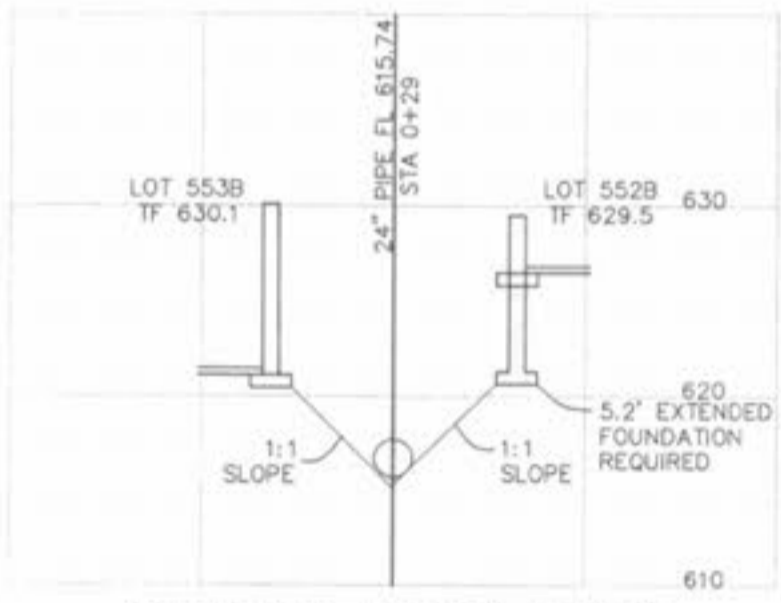
SECTION 232E-231E

SCALE 1"=10' H.
1"=10' V.
STORM LINE A182-C183



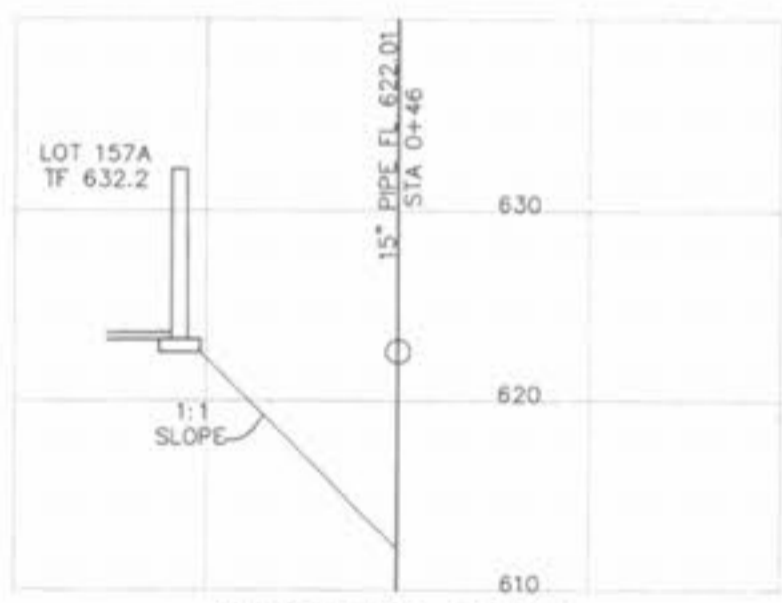
SECTION 550B-551B

SCALE 1"=10' H.
1"=10' V.
STORM LINE A194-MH95



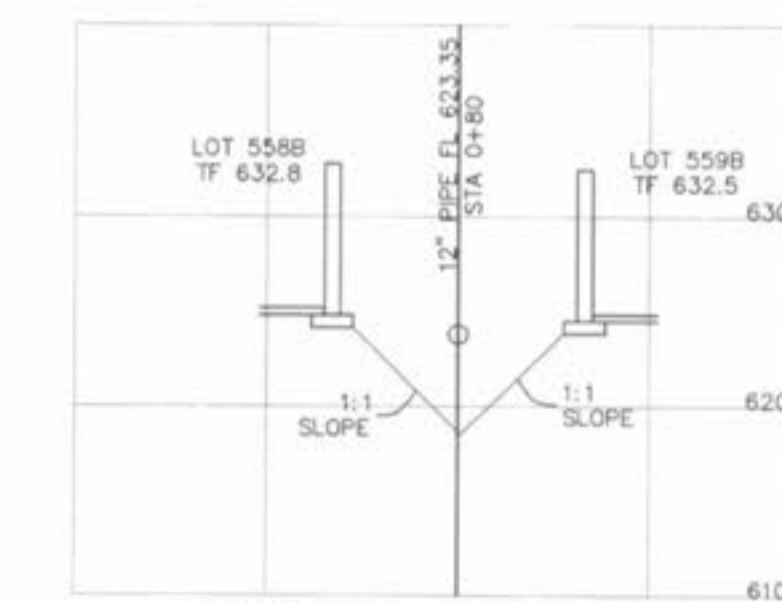
SECTION 553B-552B

SCALE 1"=10' H.
1"=10' V.
STORM LINE C197-A198



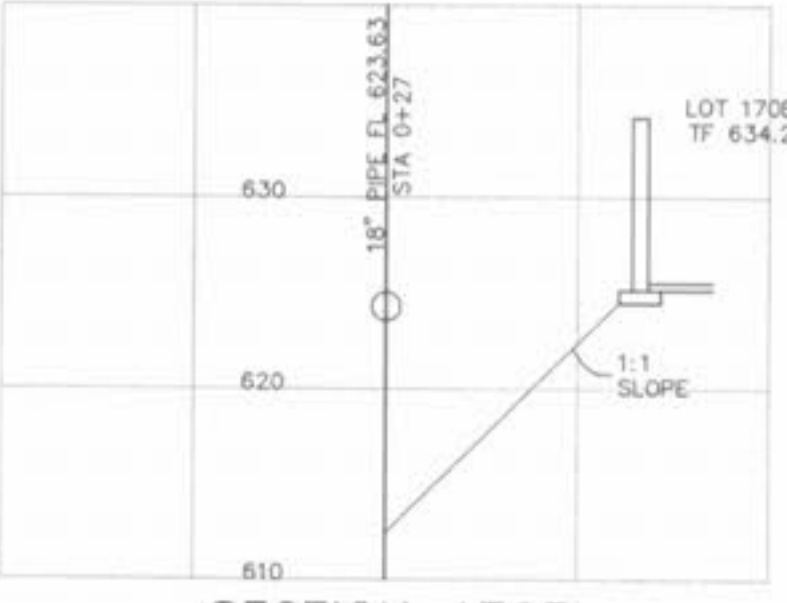
SECTION 157A

SCALE 1"=10' H.
1"=10' V.
STORM LINE A199-C1100



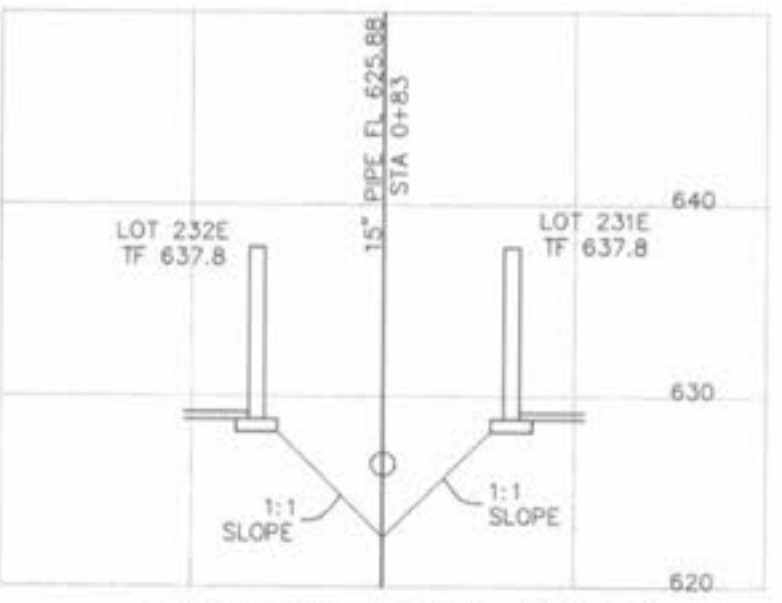
SECTION 558B-559B

SCALE 1"=10' H.
1"=10' V.
STORM LINE A1102-MH106




SECTION 170E

SCALE 1"=10' H.
1"=10' V.
STORM LINE C178-C179



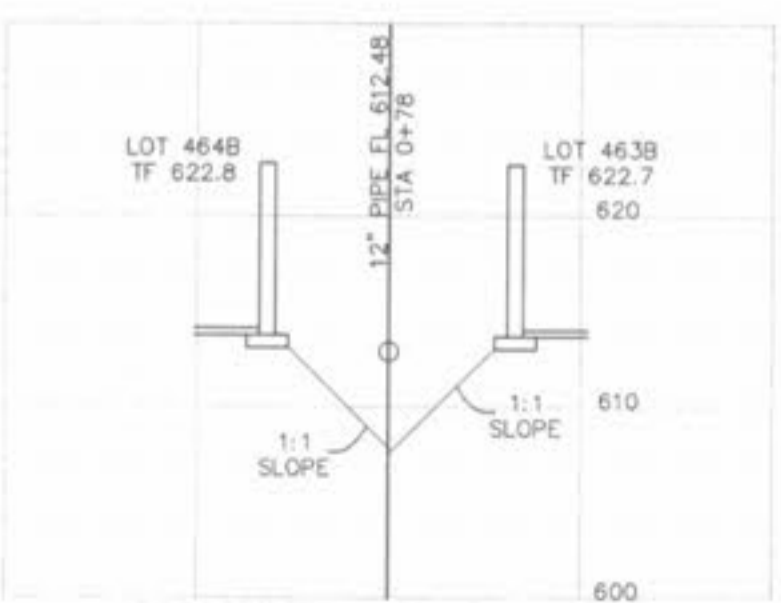
SECTION 232E-231E

SCALE 1"=10' H.
1"=10' V.
STORM LINE A182-C183



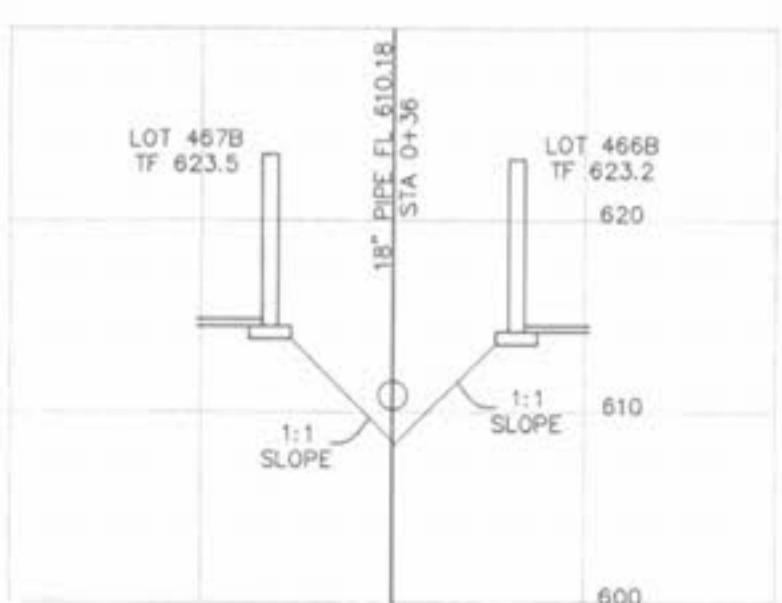
SECTION 480B

SCALE 1"=10' H.
1"=10' V.
STORM LINE C1121-C1122



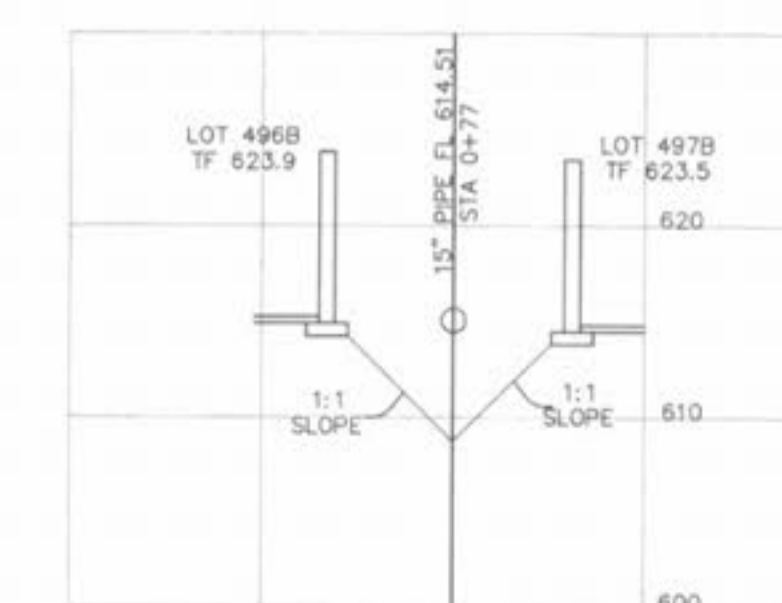
SECTION 464B-463B

SCALE 1"=10' H.
1"=10' V.
STORM LINE A1127-C1135



SECTION 467B-466B

SCALE 1"=10' H.
1"=10' V.
STORM LINE A1128-C1136



SECTION 496B-497B

SCALE 1"=10' H.
1"=10' V.
STORM LINE C1137-A1138

Drawing name: K:\0212311 RHODES TRACT\Drawings\PROJECTS\231213\sm.dwg Plotted on: Feb 14, 2008 6:02pm Plotted by: lgren

ISSUE	REMARKS/DATE
10	CITY COMMENTS/02-08-06
11	CITY COMMENTS/02-15-06
12	DCSD COMMENTS/02-28-06
13	DCSD COMMENTS/03-13-06
14	DCSD AND CITY COMMENTS/03-14-06
15	CITY COMMENTS/03-14-06
16	CITY COMMENTS/03-20-06
17	WATER DISTRICT #5 COMMENTS/01-17-06
18	DEVELOPER REVISIONS/01-24-06

PREPARED FOR:
THE STERLING CO.
ENGINEERS & SURVEYORS
5055 NEW BAUMGARTNER ROAD
ST. LOUIS, MISSOURI 63129
(314) 487-0440 FAX 487-8644
E-Mail: Sterling@sterling-eng-sur.com

PREPARED BY:
CMB RHODES, L.L.C.
5091 New Baumgartner Road
St. Louis, Missouri 63129
(314) 487-6717

2/10/2006

PROJECT:	COUNTRYSHIRE
DRAWN:	LG
DESIGNED:	SCM
CHECKED:	SM
SHEET TITLE:	STORM ZONE OF INFLUENCE
NO.	02
M.S.D.	12
P#	311
DIGITAL FILE LOCATION:	6.7
DATE:	06