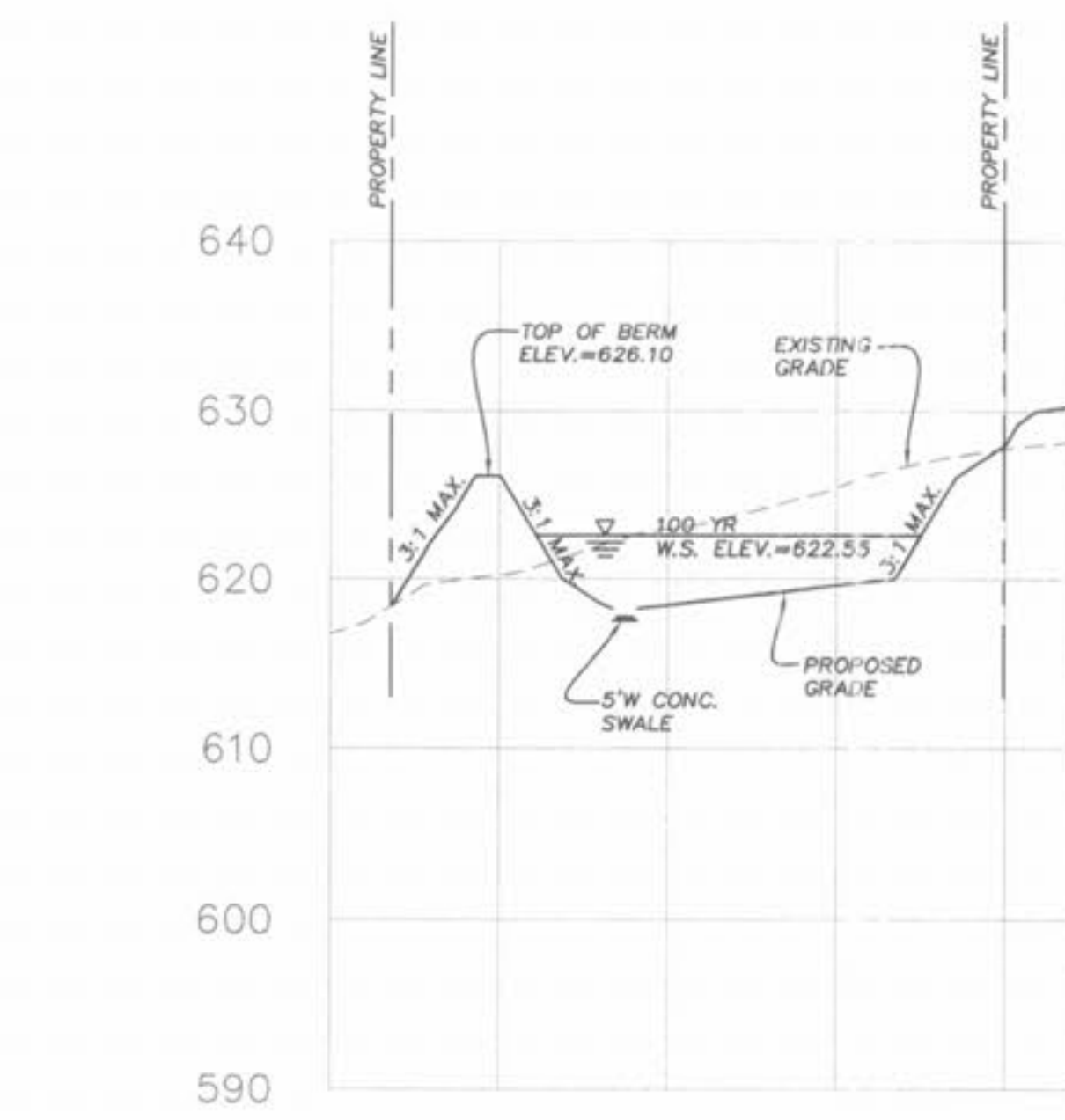
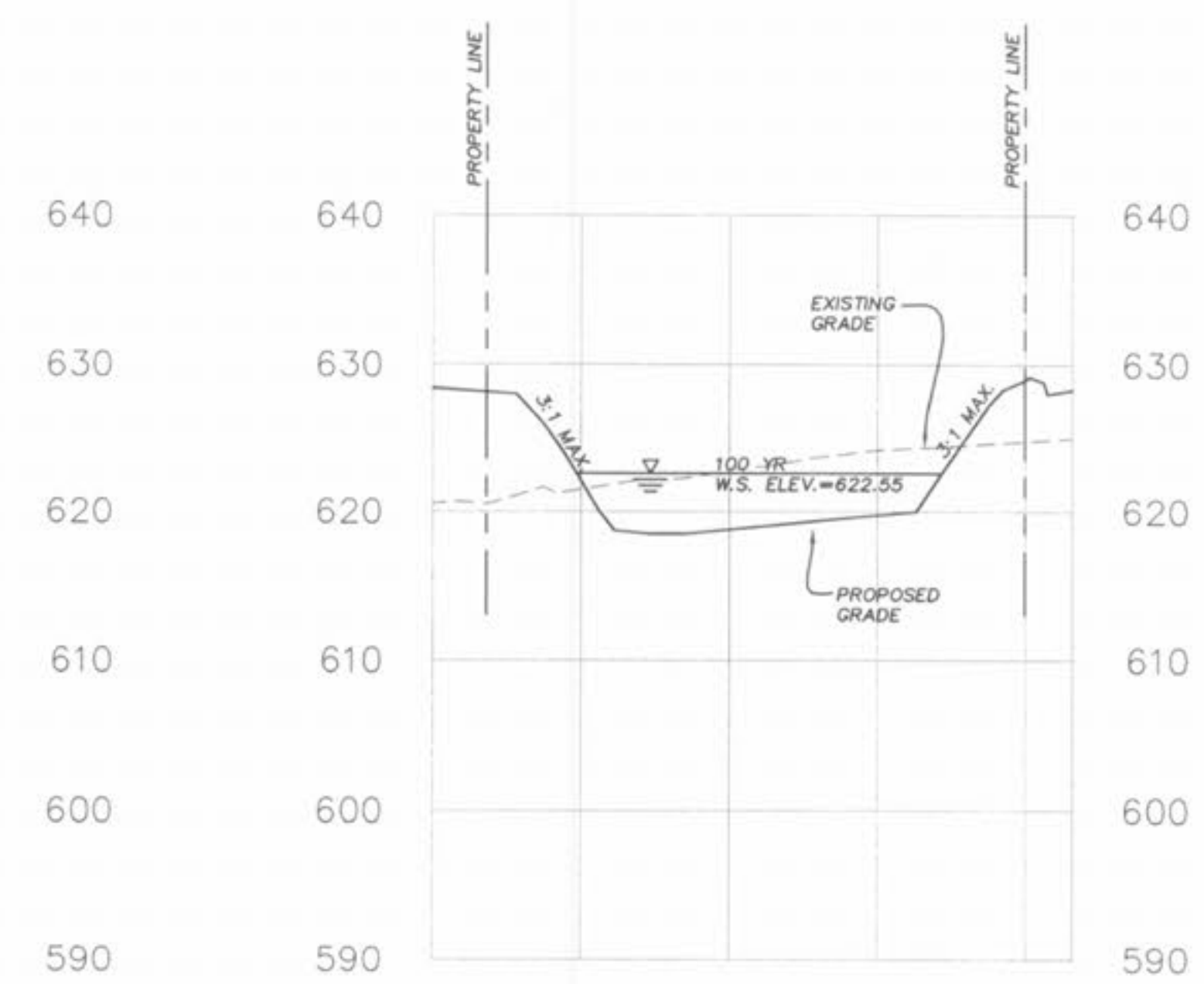


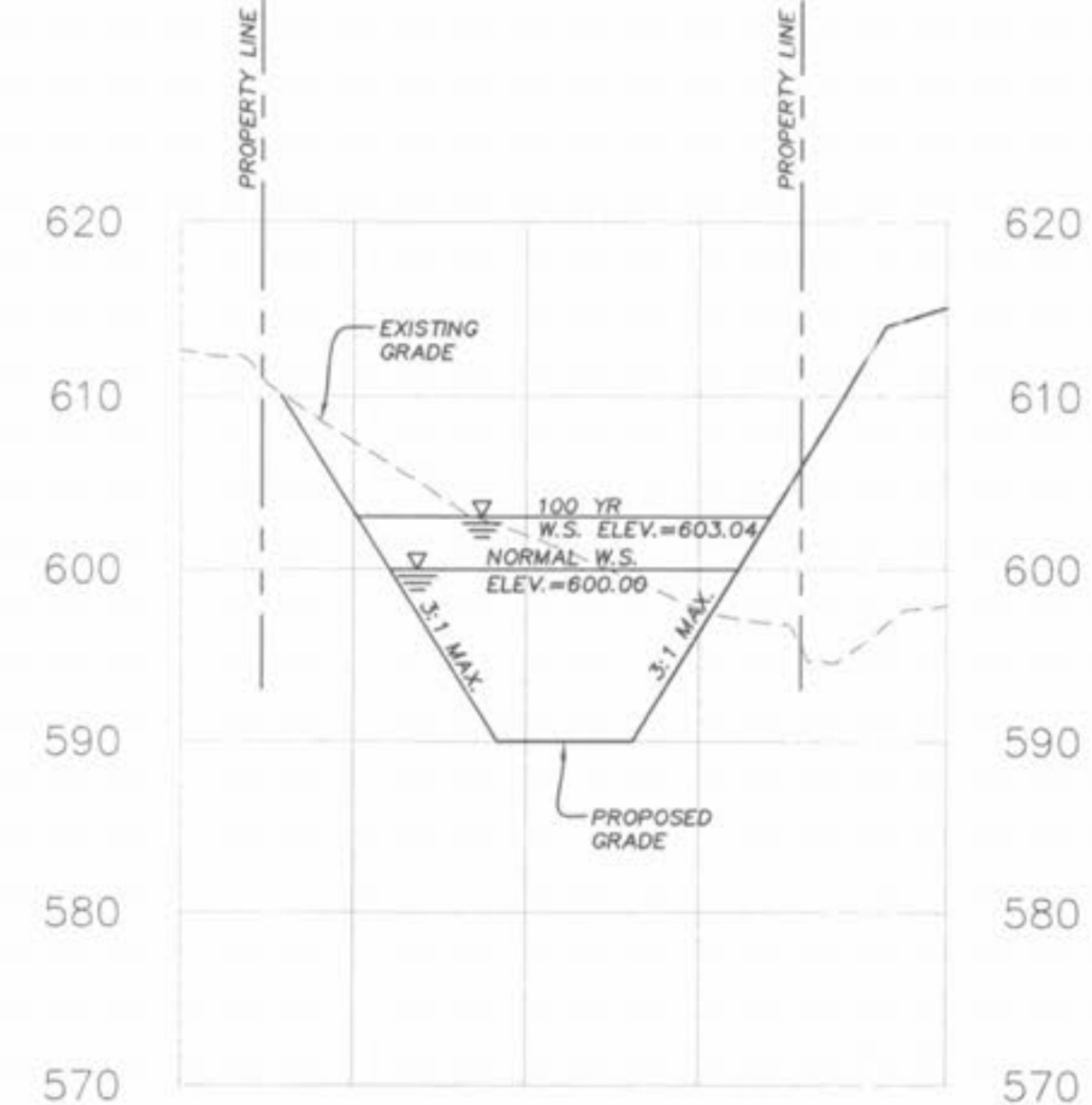
SECTION A-A



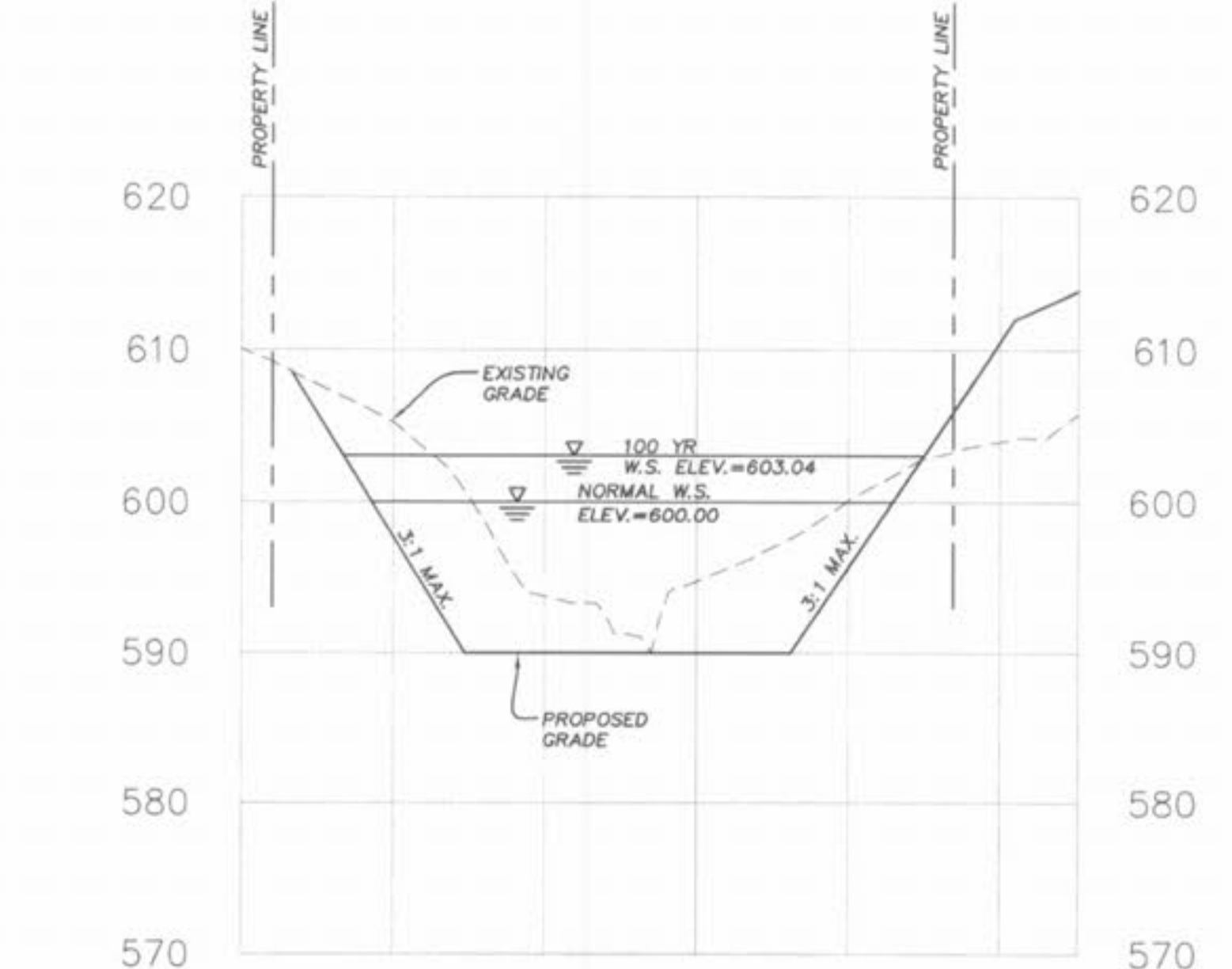
SECTION B-B



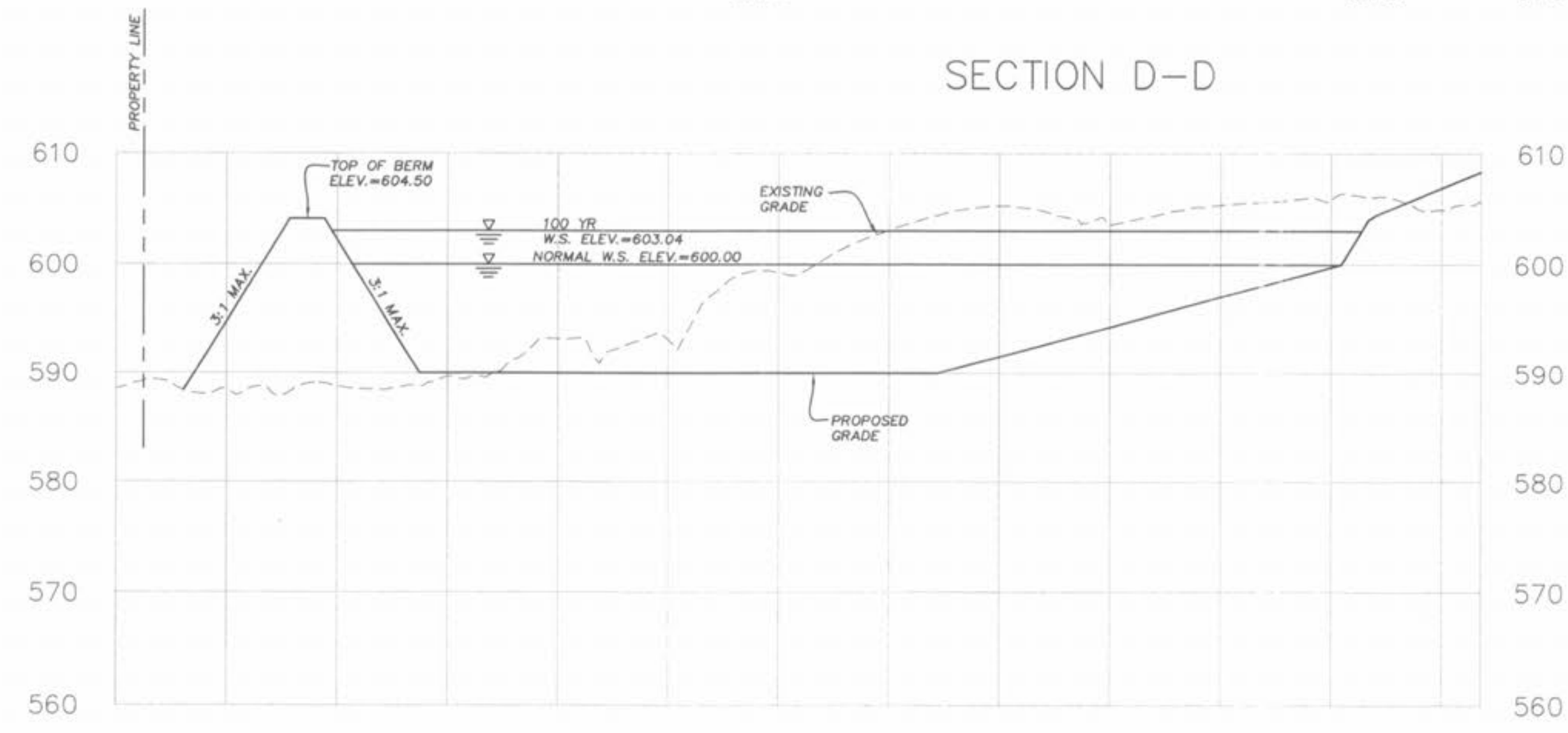
SECTION C-C



SECTION D-D



SECTION E-E



SECTION F-F

SCALE:
HORIZONTAL SCALE: 1"=50'
VERTICAL SCALE: 1"=10'

ISSUE	REMARKS/DATE
10	CITY COMMENT/02-03-06
11	CITY COMMENT/02-15-06
3	DCSD COMMENT/09-28-05
4	DCSD COMMENT/10-13-05
5	DCSD AND CITY COMMENT/11-14-05
6	CITY COMMENT/11-22-05
7	CITY COMMENT/12-30-05
8	WATER DISTRICT #2 COMMENT/01-17-06
9	DEVELOPER REVISION/01-24-06

PREPARED FOR:
CMB RHODES, L.L.C.
5091 New Baumgartner Road
St. Louis, Missouri 63129
(314) 487-6717

PREPARED BY:
THE STERLING CO.
ENGINEERS & SURVEYORS
5055 NEW BAUMGARTNER ROAD
ST. LOUIS, MISSOURI 63129
(314) 487-0440 FAX 487-8944
E-Mail: Sterling@sterling-eng-survey.com

PROJECT: **COUNTRYSHIRE**
SHEET TITLE: **BASIN SECTIONS**

DRAWN: G.S.
DESIGNED: J.C.M.
CHECKED: *[Signature]*

NO. **02 12 311**
M.S.D. **P#**
SHEET **11.1**
OF