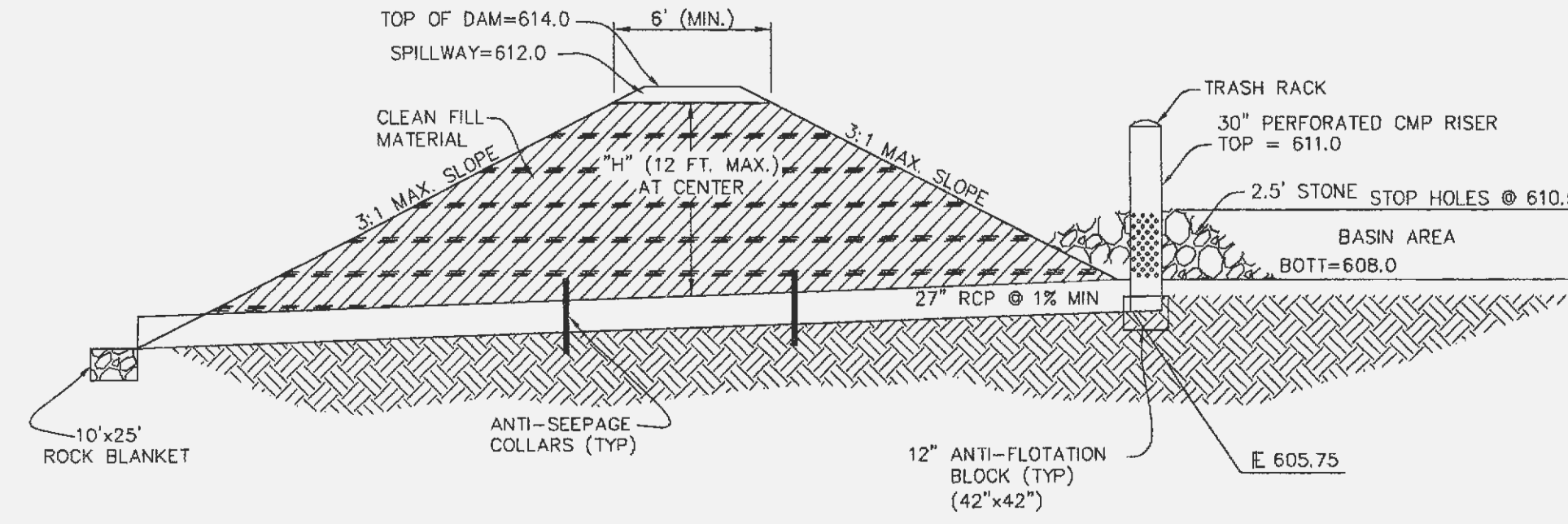
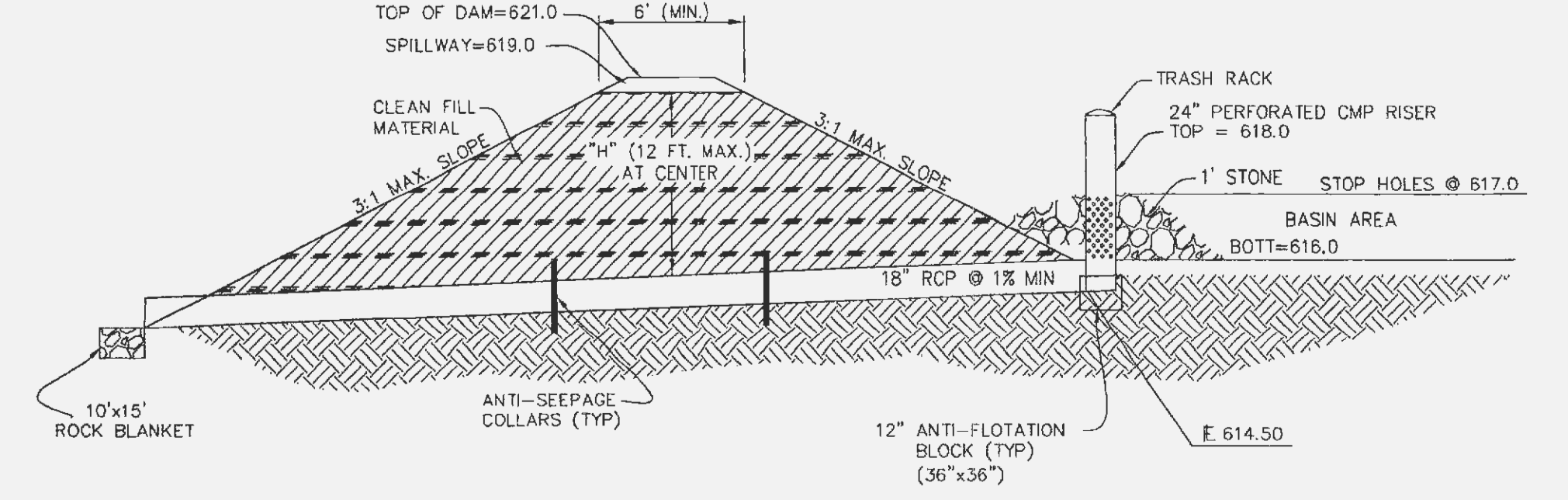


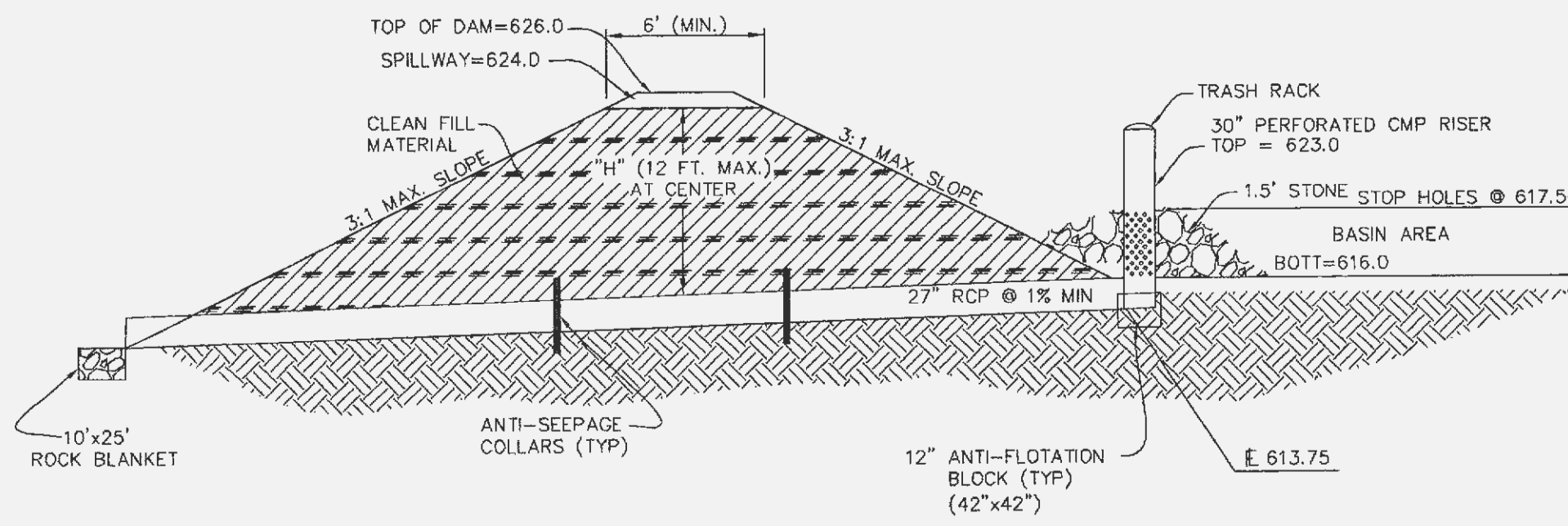
TEMPORARY SEDIMENT BASIN #1
N.T.S.



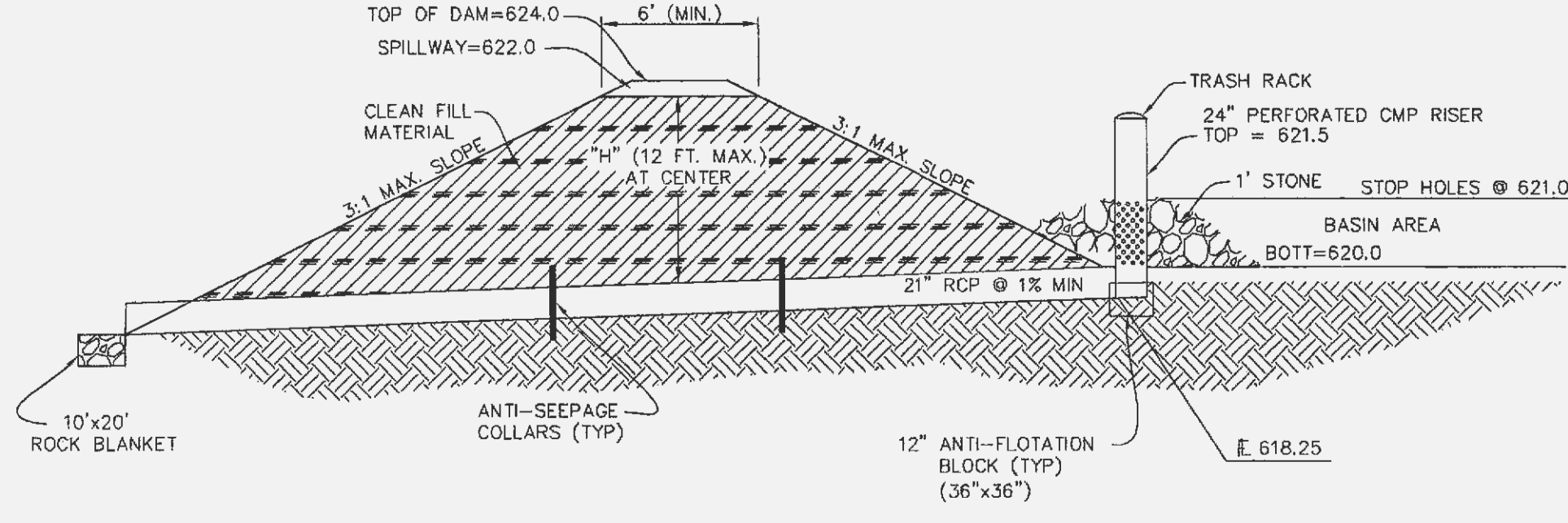
TEMPORARY SEDIMENT BASIN #4
N.T.S.



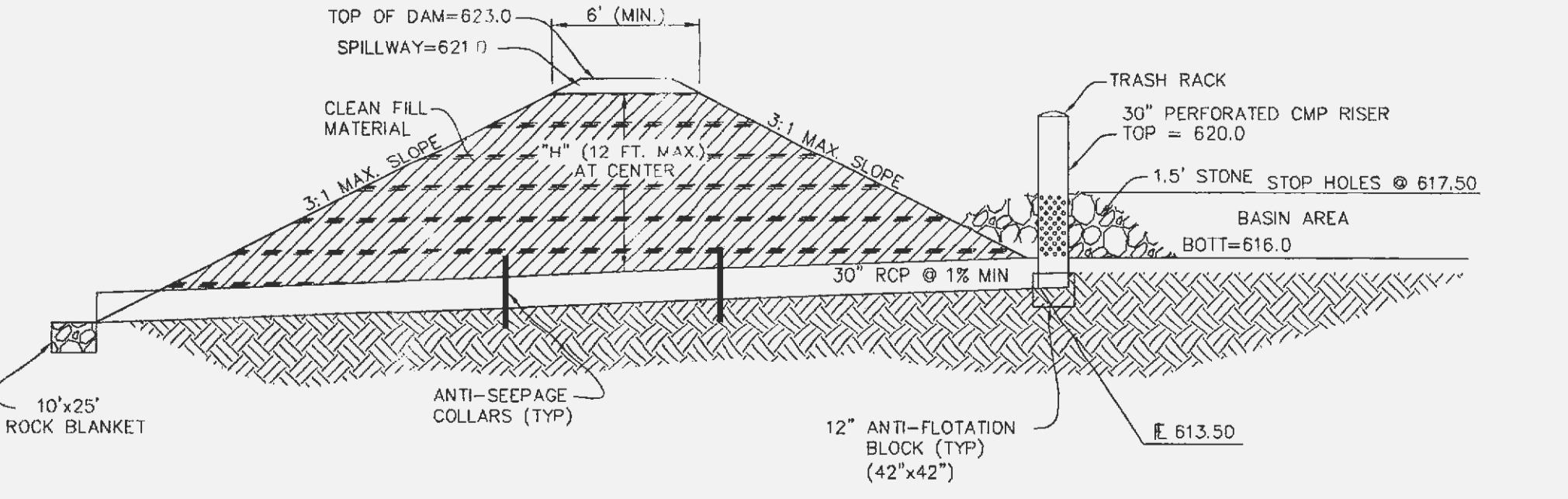
TEMPORARY SEDIMENT BASIN #7
N.T.S.



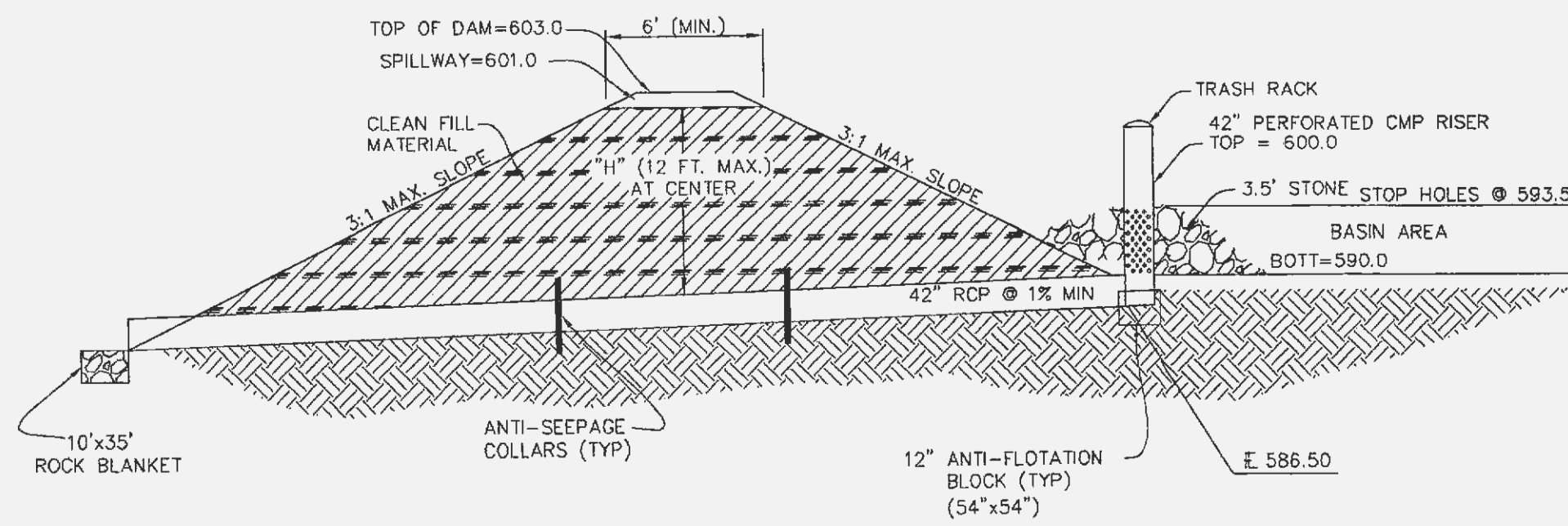
TEMPORARY SEDIMENT BASIN #2
N.T.S.



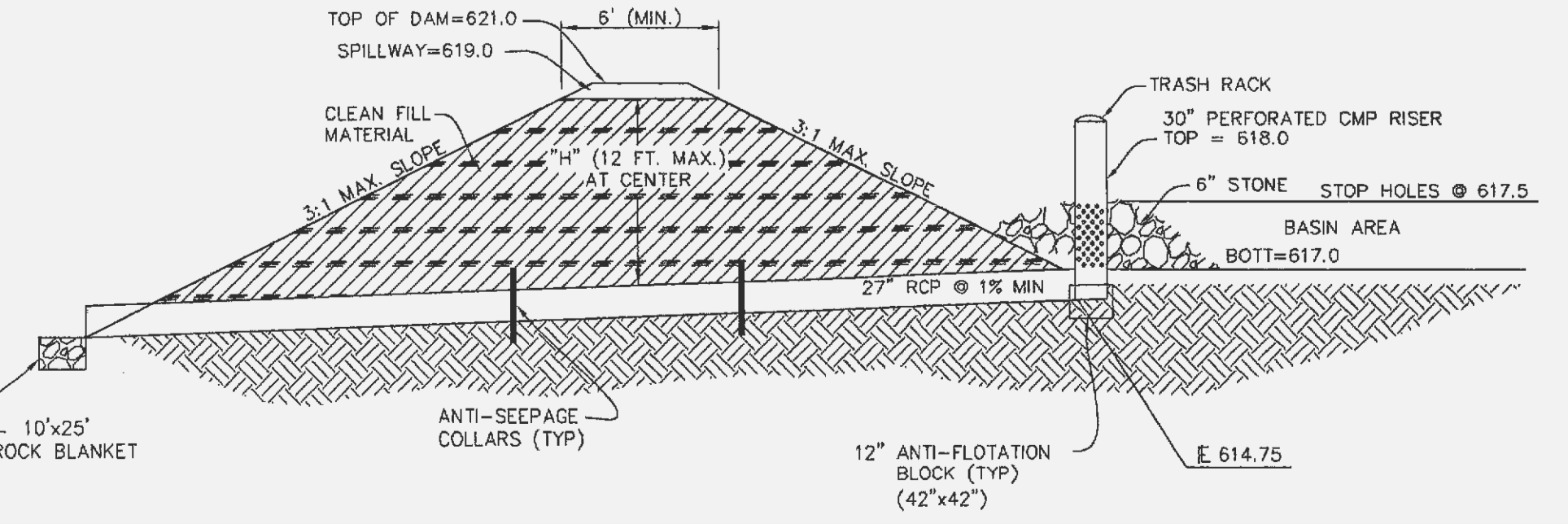
TEMPORARY SEDIMENT BASIN #5
N.T.S.



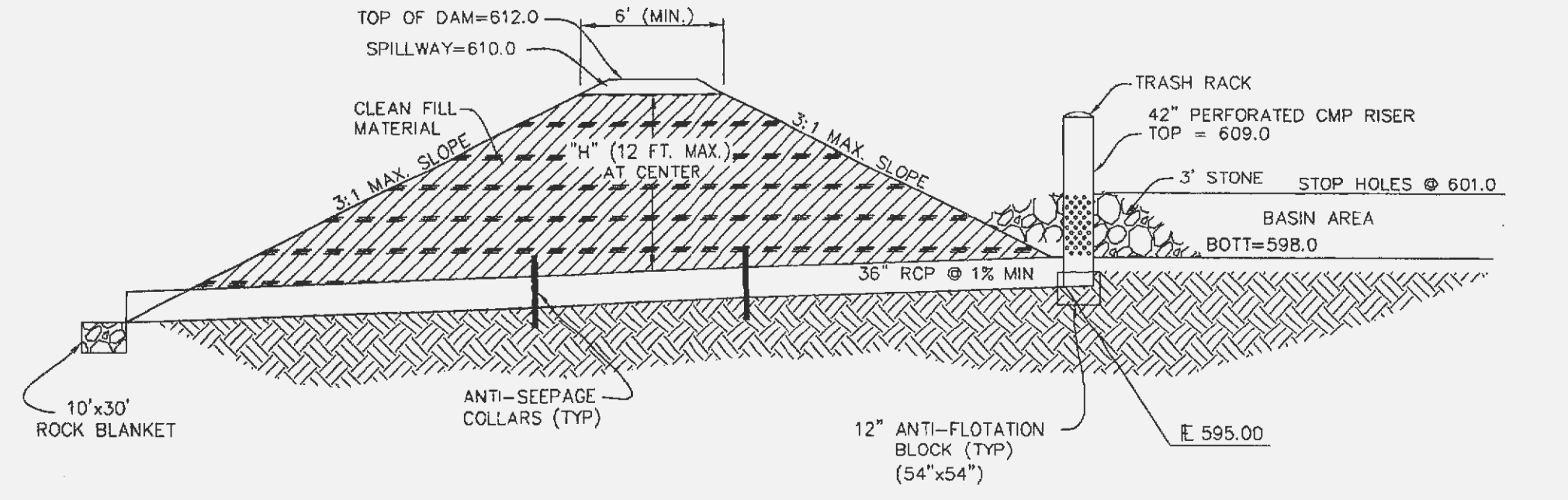
TEMPORARY SEDIMENT BASIN #8
N.T.S.



TEMPORARY SEDIMENT BASIN #3
N.T.S.



TEMPORARY SEDIMENT BASIN #6
N.T.S.



TEMPORARY SEDIMENT BASIN #9
N.T.S.

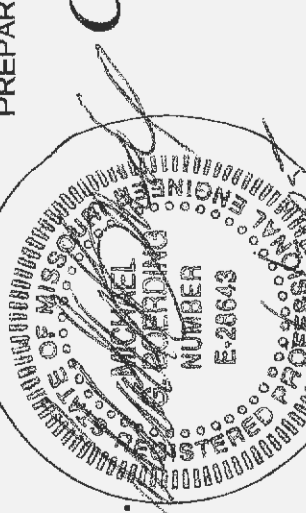
GENERAL NOTES

- STANDPIPES SHALL BE PERFORATED CMP WITH 1 1/2" HOLES AT 6" SPACING (HORIZONTAL & VERTICAL) AND HOLES TO BE STAGGERED ROW TO ROW.
- STANDPIPES SHALL BE WRAPPED WITH FILTER FABRIC (MIRAFI 140 NL OR EQUAL) AND SECURELY FASTENED.
- STANDPIPES SHALL BE SET 6" INTO ANTI-FLOTATION BLOCKS.
- ANTI-FLOTATION BLOCKS SHALL BE SQUARE AND 1' LARGER THAN STANDPIPE DIAMETER.
- TRASH RACK SHALL BE MADE FROM #4 BARS @ 6" SPACING BOTH WAYS AND FASTENED TO TOP OF STANDPIPE.

Drawing name: K:\D\22211 RHODES TRACT\600\REV2311DLS.dwg Plotted on: May 18, 2005 - 3:39pm Plotted by: gastes

ISSUE	REMARKS/DATE
1	CITY COMMENTS 05-18-05

PREPARED FOR:
CMB RHODES, L.L.C.
5091 New Baumgartner Road
St. Louis, Missouri 63129
(314) 487-6717



PREPARED BY:
THE STERLING CO.
ENGINEERS & SURVEYORS
5095 NEW BAUMGARTNER ROAD
ST. LOUIS, MISSOURI 63129
(314) 487-0440 FAX 487-8944
E-Mail: Sterling@sterling-eng-sur.com

DRAWN:	DESIGNED:	CHECKED:
COUNTRYSHIRE		
PROJECT:	SHEET TITLE: Siltation Control Details	
NO. 02	12	311
M.S.D.	SHEET	
P#	9	
DIGITAL FILE LOCATION	STERLING-SICR-2	
DATE	05	