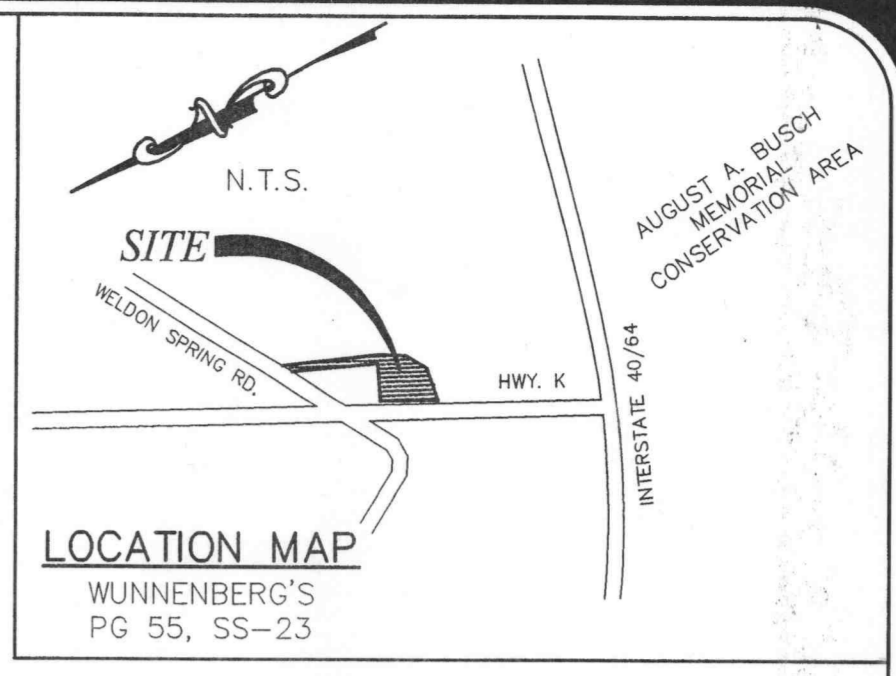


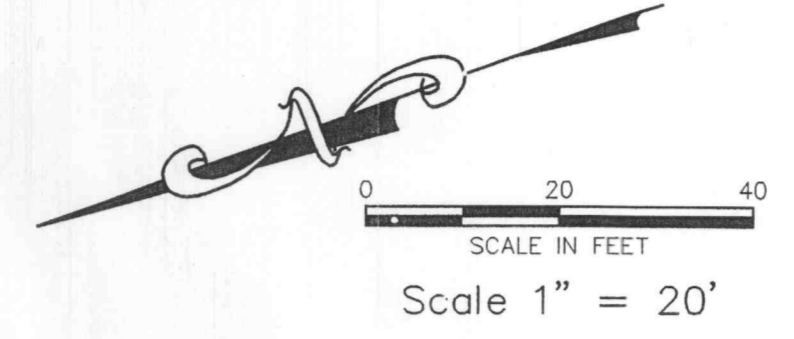
BENCH MARK STATION: SC-18-STANDARD MO. DNR ALUMINUM GRS DISK STAMPED "SC-18, 1999". LOCATED AT THE AUGUST A. BUSH WILDLIFE AREA IN A GRASSY AREA WEST OF THE PAVED PARKING LOT FOR THE MAIN BUILDING OF THE BUSH WILDLIFE AREA. STATION IS LOCATED 24' SOUTH OF THE CENTER OF THE ENTRANCE ROAD AND 18' WEST OF THE SERVICE DRIVE TO THE BACK OF THE BUILDING. ELEVATION = 611.55

SITE BENCH MARK: "SQ" ON SOUTHERLY END OF WESTERLY HEADWALL OF A BOX CULVERT UNDER WELDON SPRING ROAD APPROXIMATELY 1025' NORTH OF THE SOUTH WESTERN BELL BUILDING DRIVEWAY. ELEV. = 532.51



LIGHTING FIXTURE SCHEDULE


KEY	MANUFACTURER & CATALOG NUMBER	LAMPS	REMARKS
◊	SUN VALLEY SF79/CS 220125	1-250W HPS	POLE-SEE DETAIL (USE IF UL APPROVED CABLE INSIDE OF POLE)
◊	SATCO CF798100A	1-90CAFL	ARM TO RV SIGN
◊	OPEN		
◊	STONCO CF4625LA100MA	INCLUDED, 120 V	ON TYPE A POLE AT 9 FT. SECURITY LIGHT



148 PARKING SPACES
3 RV/BUS SPACES
6 HDCP SPACES
157 TOTAL SPACES

REV. #	DATE	DESCRIPTION
1		ISSUED FOR ROAD ACCESS, MISC. REV.
2		ISSUED FOR MISC. REV PER CLIENT COMMENTS
3		ISSUED FOR MISC. REV PER CITY COMMENTS

CRACKER BARREL OLD COUNTRY STORE, INC.
307 Hartmann Drive
Lebanon, Tennessee 37087
(615) 444-5533 Fax (615) 443-9576



STORE NAME & LOCATION
PROPOSED LOT 1 OF PROGRESS POINT VILLAGE
SITE DIMENSION PLAN
MO. STATE HWY. K & WELDON SPRING ROAD
CITY OF O'FALLON
ST. CHARLES COUNTY, MO. 63304

DRAWN BY: HLT
CHECKED BY: DJB
DATE: 7/18/03
SHEET: 2 of 22

MISSOURI STATE HIGHWAY K
(VARIABLE WIDTH)
D.B. 2648 PG. 1567

PROJECT SITE IS:
LOT 1
(111,705± SQ. FT.)
2.564± Ac.



Call Before you DIG
TOLL FREE
1-800-344-7483
MISSOURI ONE-CALL SYSTEM INC.
MODOT (314) 340-4100

Underground facilities, structures and utilities have been plotted from available surveys, records and information and, therefore, do not necessarily reflect the actual existence, nonexistence, size, type, number of, location or depth of these facilities, structures and utilities.

The Contractor shall be responsible for verifying the actual location of all underground facilities, structures and utilities, either shown or not shown on these plans. The underground facilities, structures and utilities shall be located in the field prior to any grading, excavation or construction of improvements. Should the actual location, size or depth of any underground facilities, structures or utilities differ from those indicated on these plans, the Contractor shall immediately notify Clayton Engineering prior to proceeding with the installation of any proposed improvements in the area where the difference exists. These provisions shall in no way absolve any party from complying with the Underground Facility Safety and Damage Prevention Act, Chapter 319, RSMo.

Copyright 2003 Clayton Engineering Co. All Rights Reserved.

Prepared for: **Cracker Barrel**
307 Hartmann Drive
Lebanon, Tennessee 37087

the clayton engineering company, inc.
ENGINEERS - SURVEYORS - PLANNERS
11923 NESTLINE INDUSTRIAL DRIVE
ST. LOUIS, MISSOURI 63144
(314) 892-8888 FAX: (314) 692-8888
clayton-engineering.com

Project Number: 03017-1
Designed: DJB, MUV
Drawn: HLT, HBL
F.S. [] F.B. [] SUR. []
FILE: T:\03017-1\PLANS\BTRPH02.DWG PLOTTED: 11/07/03 10:47 BY: HLT

PLANNING & ZONING FILE #99104.06