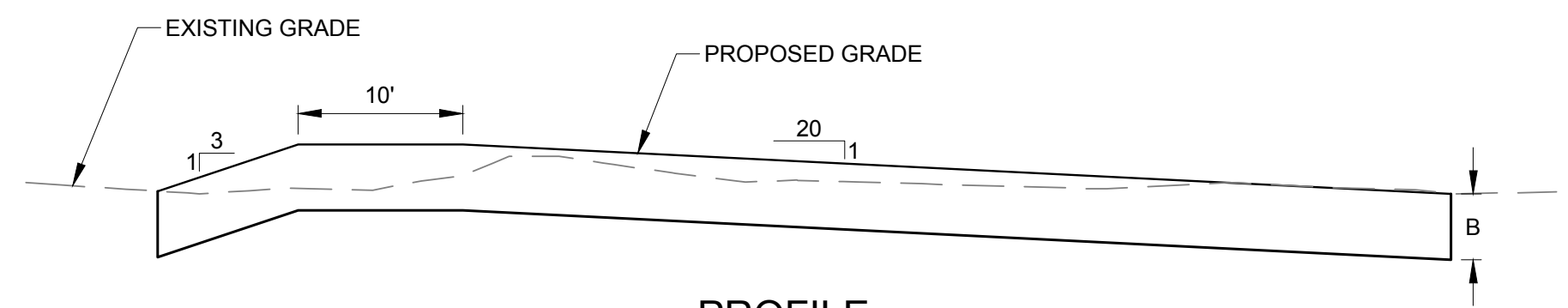


PLAN



PROFILE

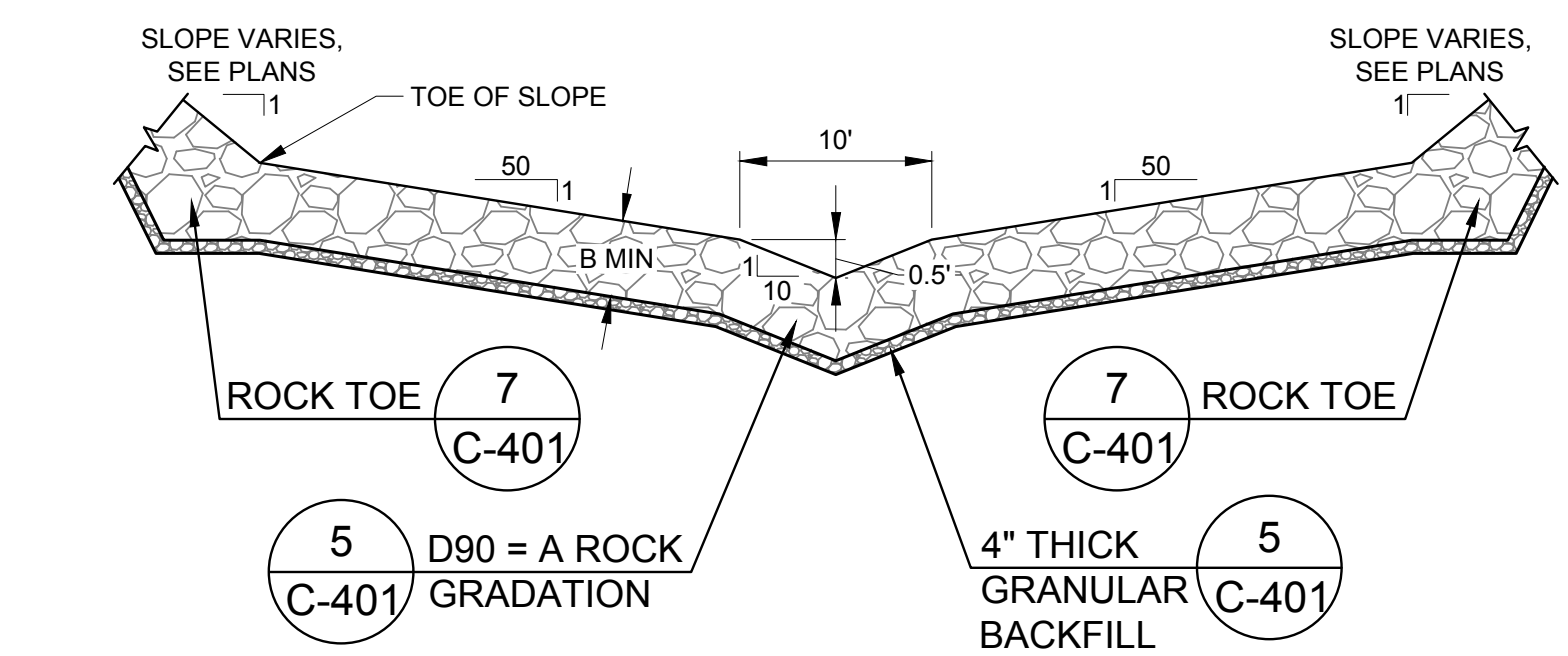
D90 ROCK	B, MIN
A	4'
24" D90	4'
36" D90	6'

NOTES:

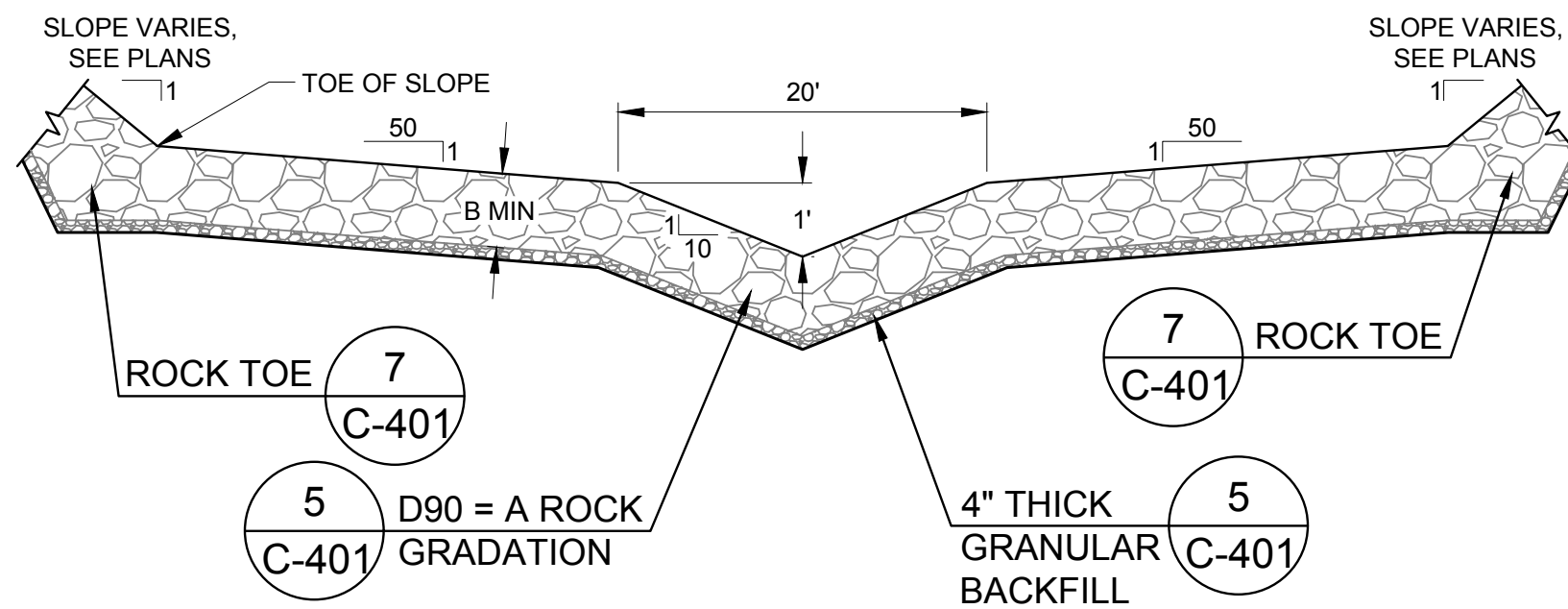
1. IN KAYAK CHUTE, CONTRACTOR SHALL THOROUGHLY TAMP PLACED ROCK GRADATION TO MINIMIZE SURFACE IRREGULARITY AND BOULDER PROTRUSION.
2. THE GRADE CONTROL AREAS FLANKING THE KAYAK CHUTE DO NOT REQUIRE THOROUGH TAMPING AND SURFACE SMOOTHING; HOWEVER, PLACED MATERIAL SHALL BE REVIEWED TO ENSURE ALL SURFACE VOIDS ARE FILLED AND CHOKED OFF.

1 GRADE CONTROL

NTS



SECTION A-A



SECTION B-B



INTUITION & LOGIC
 & LOGIC
 Intuition & Logic Engineering, Inc.
 MO Certificate of Authority
 16253 Swingsley Ridge Rd.
 Suite 100
 Chesterfield, MO 63017
 Phone (636) 777-3000

**DARDENNE CREEK BLUEWAY
 TRAIL AND STREAM
 STABILIZATION - SITE 2**
 Saint Charles County, Missouri

THE PROFESSIONAL INCHARGE SIGNATURE AND PERSONAL SEAL APPEARS ON THIS PAGE, AND DISCLAIMS JURISDICTION TO SECTION 327.011 REGARDING ANY RESPONSIBILITY FOR ALL OTHER PLANS OR INSTRUMENTS NOT SEALED BY THE UNDERSIGNED PROFESSIONAL RELATING TO OR REFERRED TO BE USED FOR ANY PART OR PARTS OF THE PROJECT TO WHICH THIS PAGE REFERS.

Professional Engineer Seal
 Timothy Patrick Dean - Engineer
 MO# E-2008019536



Expiration Date: DEC. 31, 2024

Rev	Date	Description
-	-	-
-	-	-
-	-	-
-	-	-

Date:
 Drawn by: JMS
 Checked by: MSA
 Approved by: TPD

PROJECT NO. 2306

SHEET TITLE:
 DETAILS

SHEET NUMBER:
 C-402