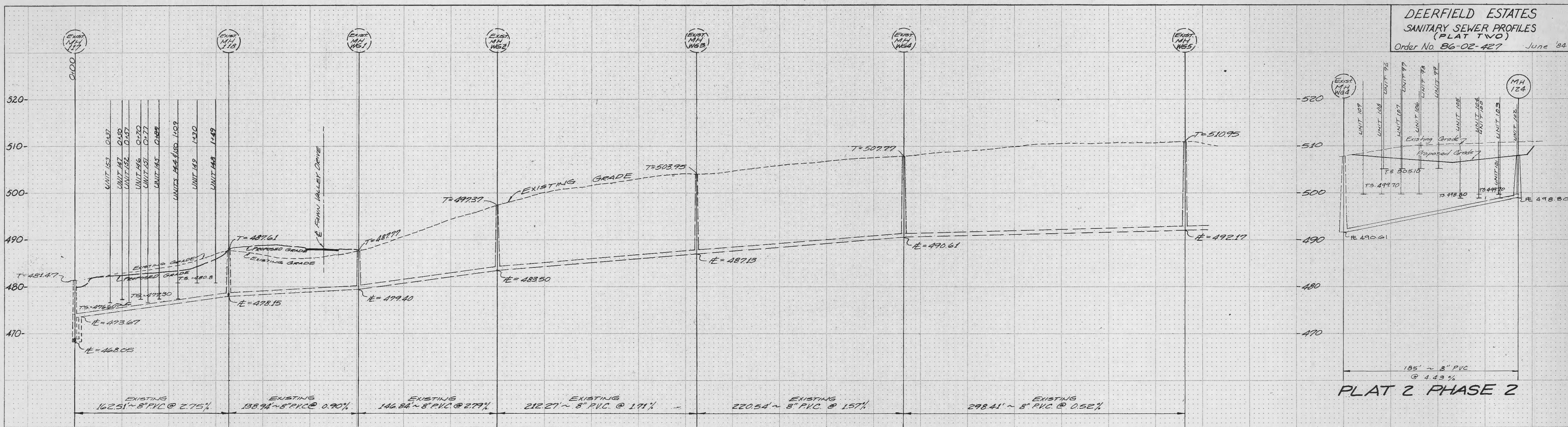


FINAL SURVEY  
SURVEYED  
PLOTTED  
NOTE BOOK  
AREAS CHECKED



NOTE: ELEVATIONS SHOWN ARE TAKEN @ CENTERLINE MANHOLE

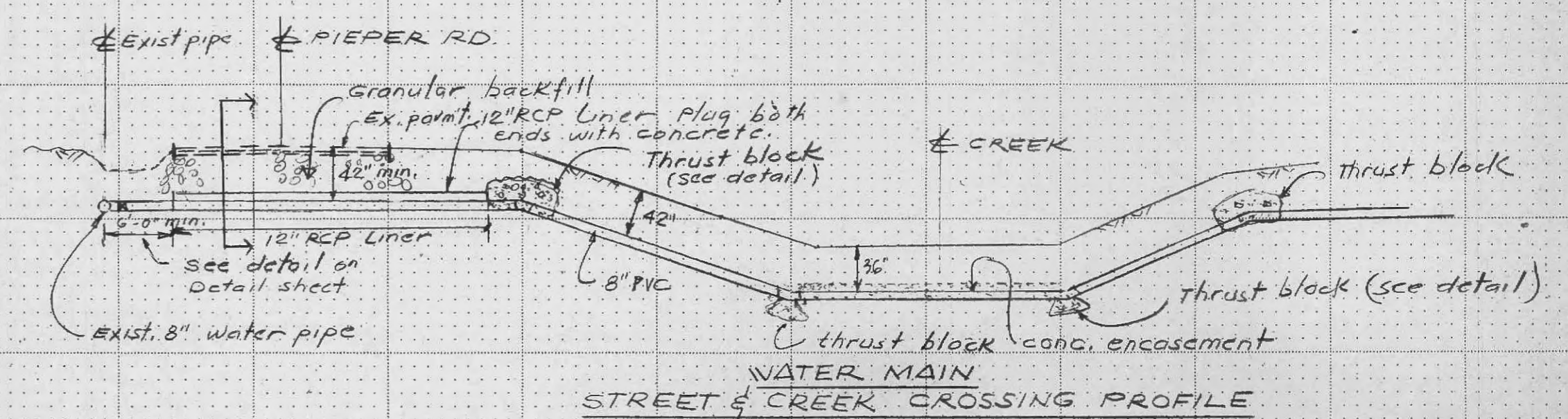
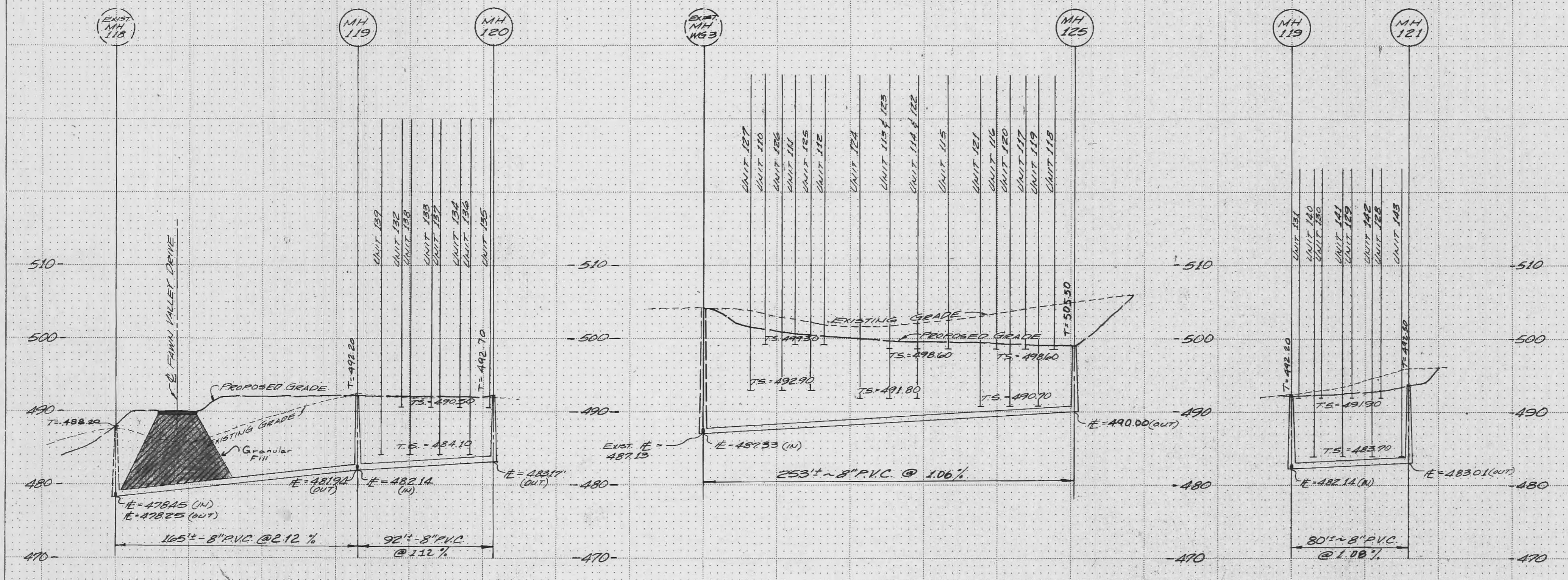
SCALE  
HOR: 1" = 50'  
VERT: 1" = 10'

PLAT 2 PHASE 1

PLAT 2 PHASE 2

PLAT 2 PHASE 1

ORIGINAL SURVEY  
SURVEYED  
PLOTTED  
NOTE BOOK  
AREAS CHECKED



HOR: 1" = 10'  
VERT: 1" = 10'

