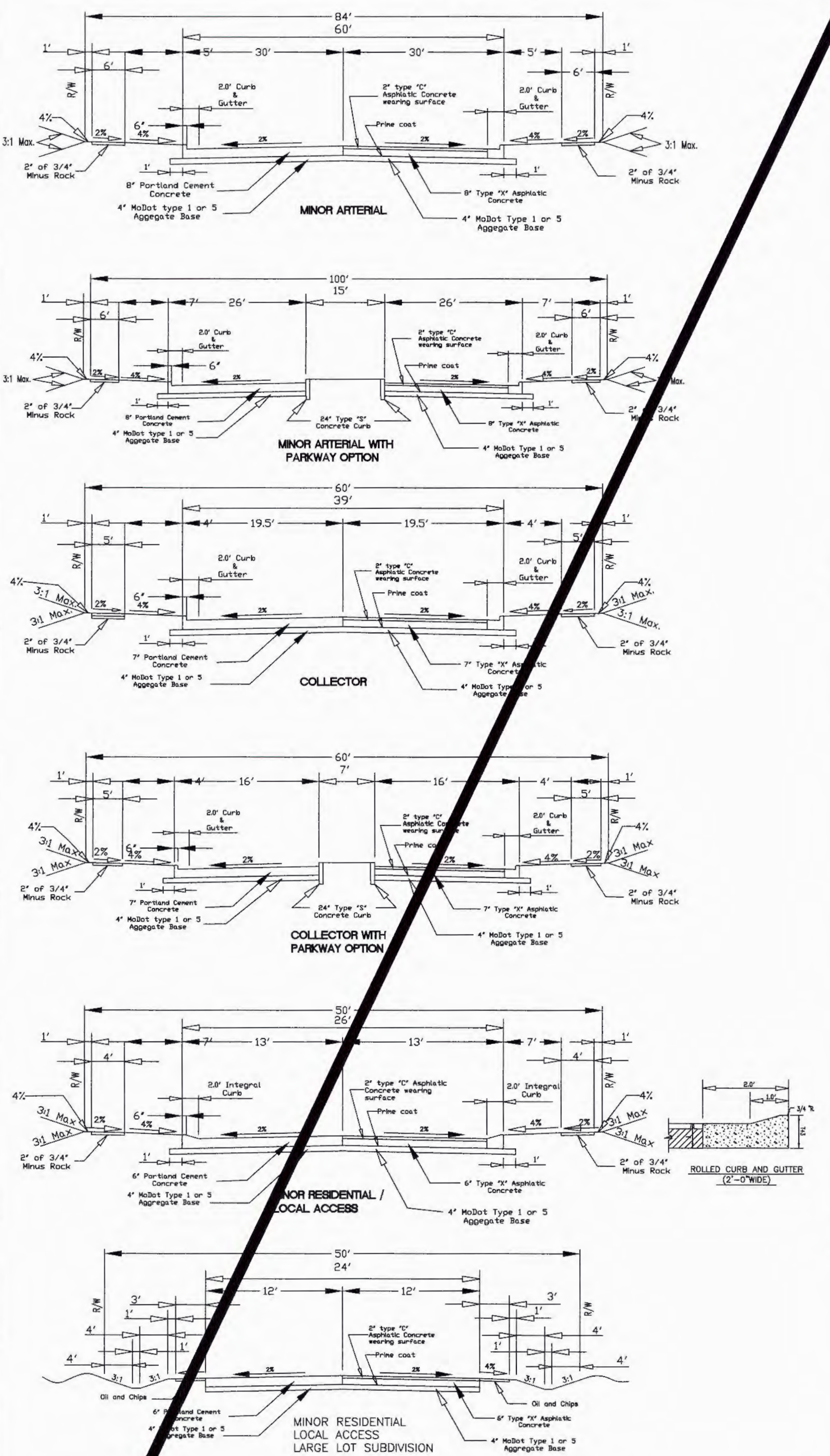


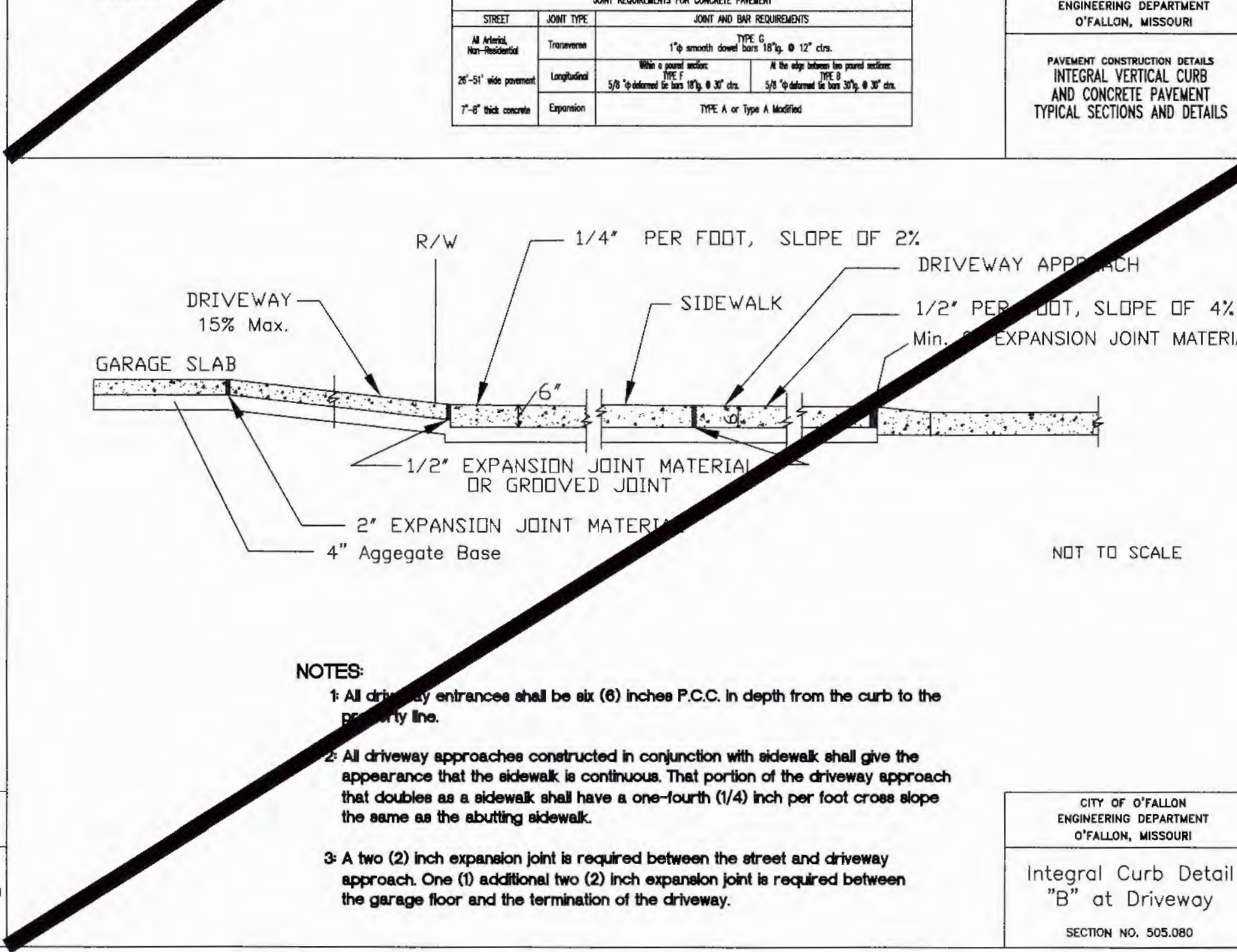
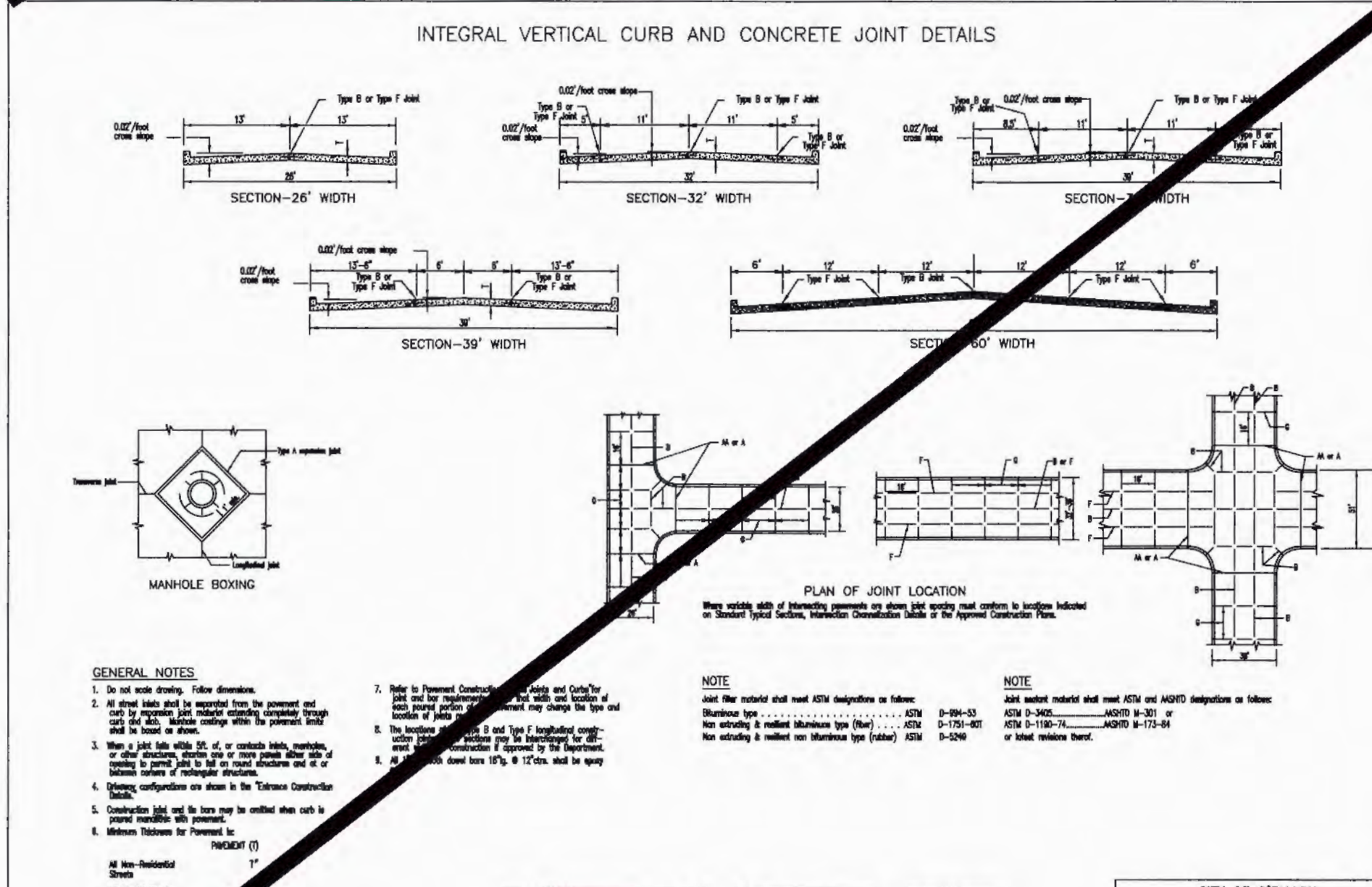
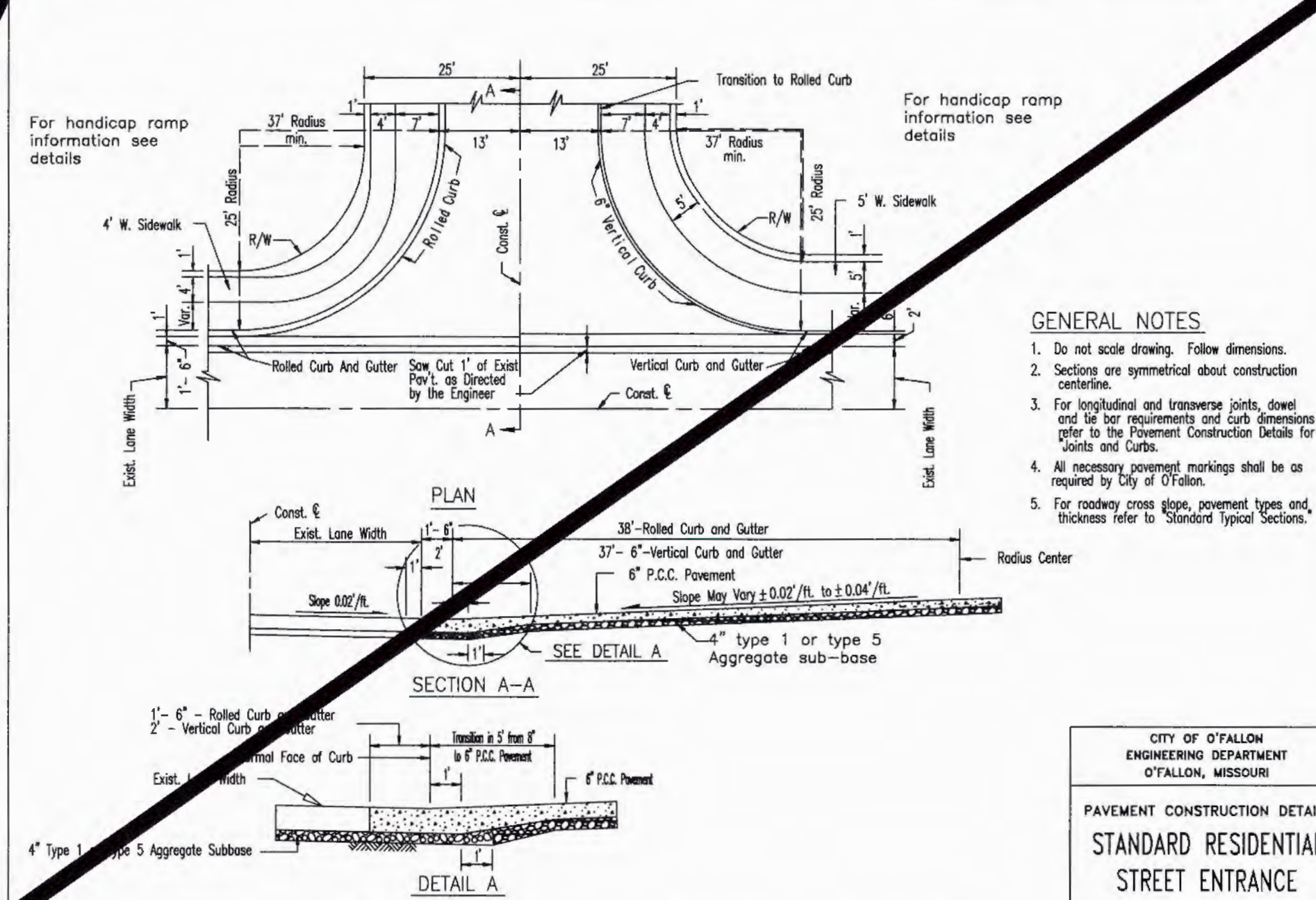
LAST DATE: 10/02/2017 BY: TONY MYERS
 FILE LOCATION: \\MAILSERV1\MAILSERV1\315 WEST TERRA LANE\CONSTRUCTION\97-0351A.CONV



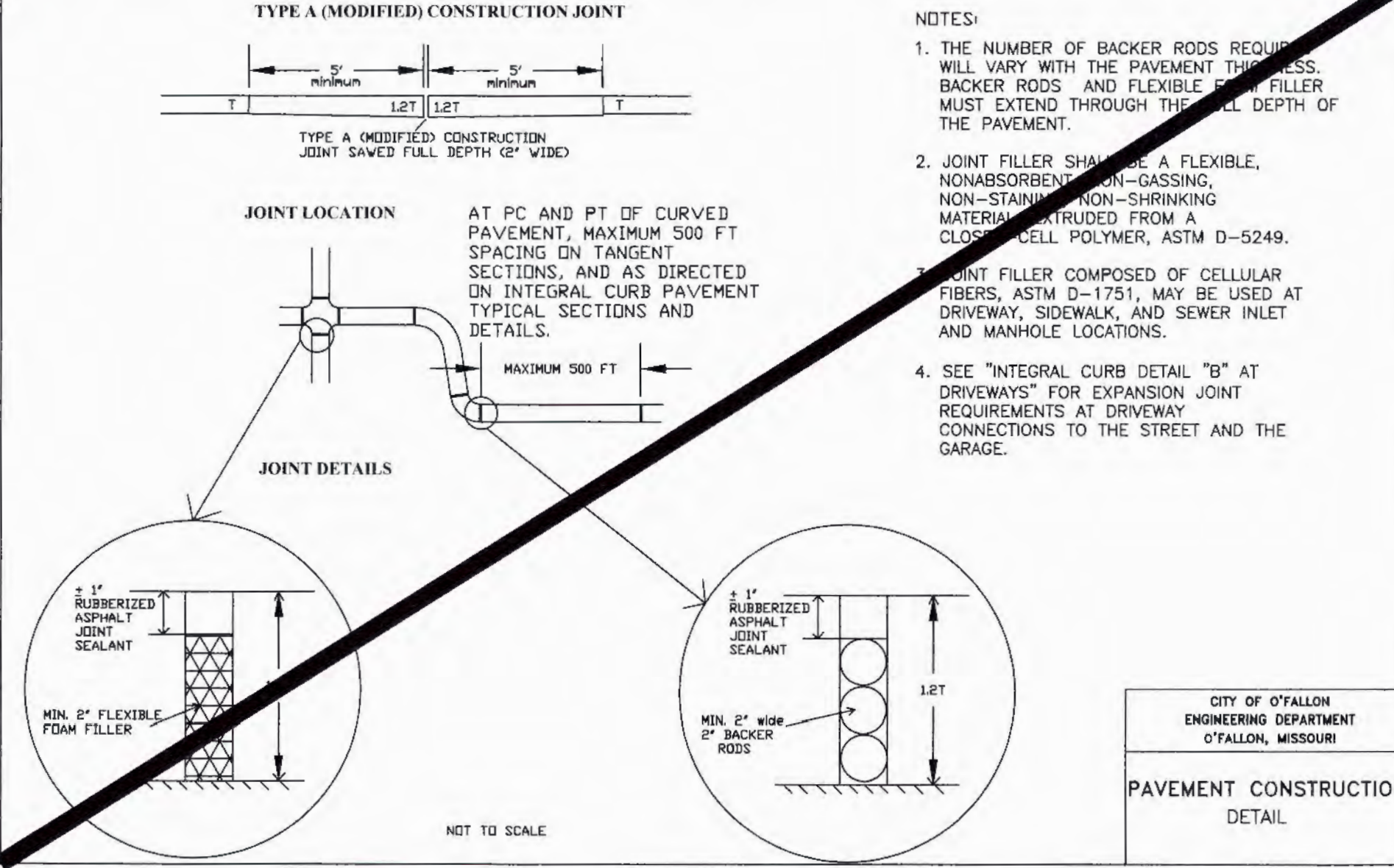
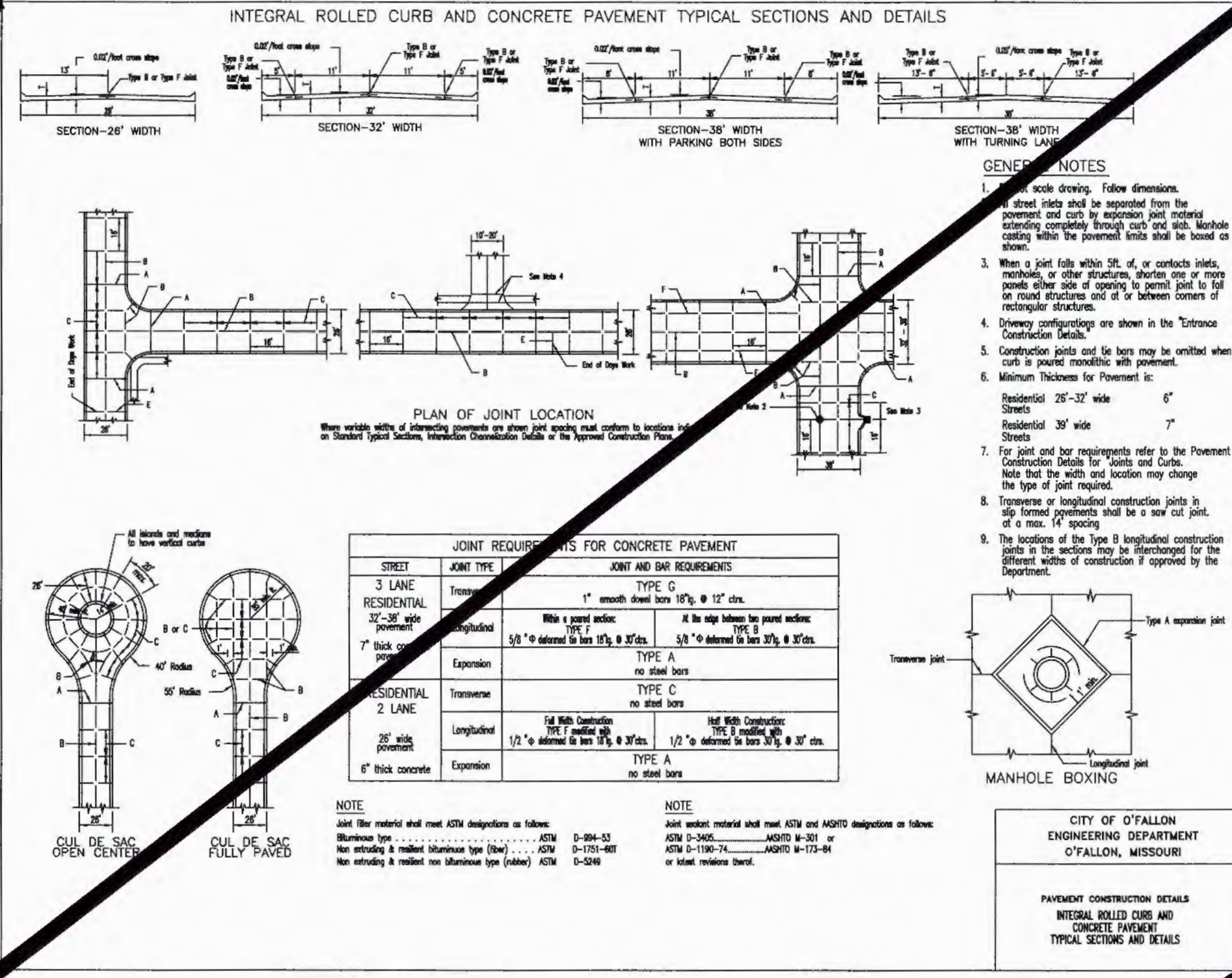
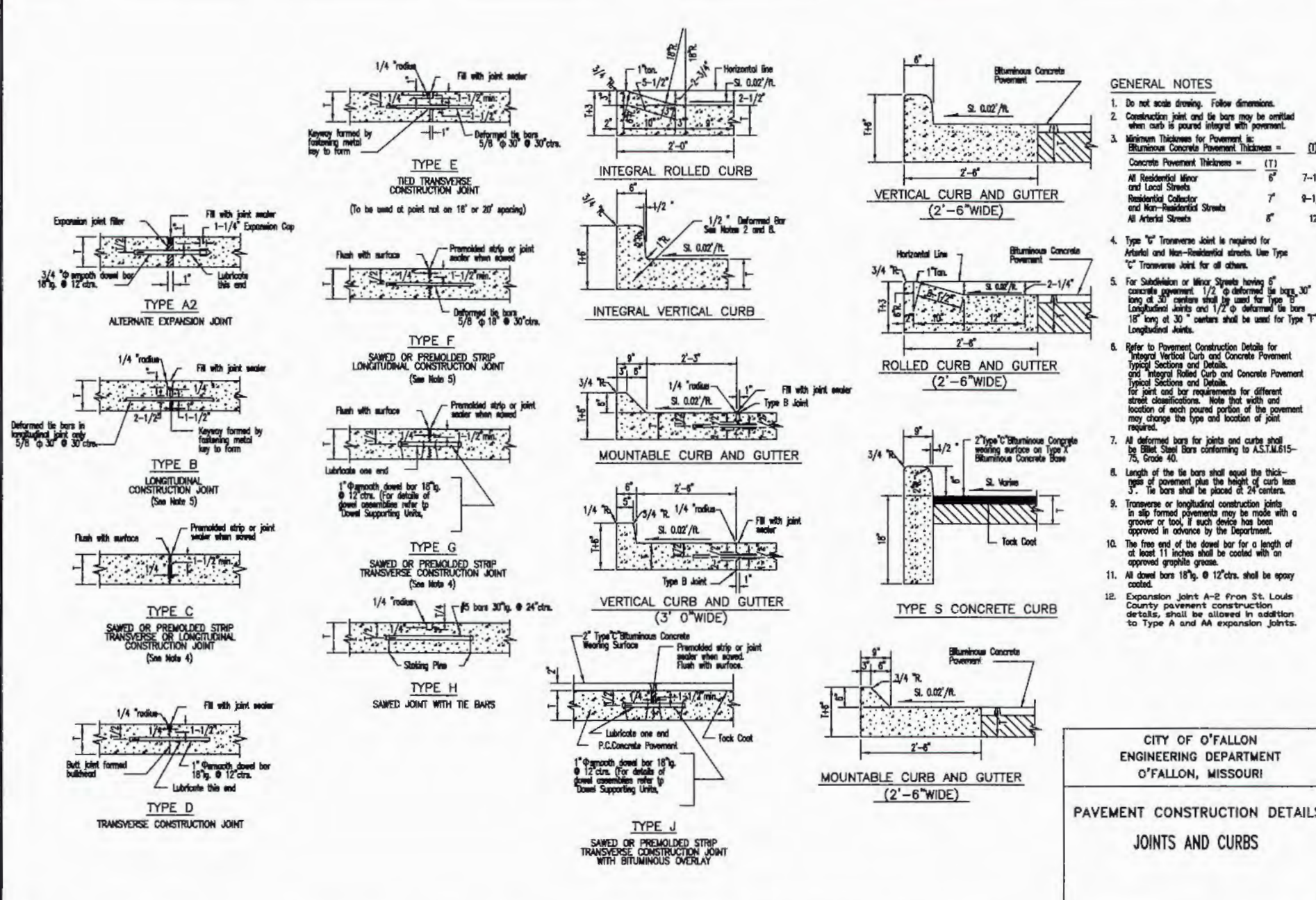
	ROW Width	Pavement Width	Lane Width	No. of Drive Lanes	Utility Easement	Design Speed
Minor Arterial	84	60	12	5	10	40
Collector	60	39	12	3	10	35
Residential Collector	56	32**	N/A	2	10	25
Minor Residential Local Access	50	26	N/A	2	10	25*

* = Can be varied with City Engineer's approval
 ** = Detail to match minor residential street with wider pavement
 - these requirements may be varied by other City ordinances
 - these standards are minimum standards
 - Parkway options can be provided as indicated above

Designer will provide roadway cross section and joint locations in a separate detail drawing.
 CITY OF O'FALLON
 ENGINEERING DEPARTMENT
 O'FALLON, MISSOURI
 Typical Pavement Design
 SECTION NO. 405.370



CITY OF O'FALLON
 ENGINEERING DEPARTMENT
 O'FALLON, MISSOURI
 Pavement Construction Details
 INTEGRAL VERTICAL CURB AND CONCRETE PAVEMENT
 TYPICAL SECTIONS AND DETAILS
 SECTION NO. 505.080



CITY OF O'FALLON
 ENGINEERING DEPARTMENT
 O'FALLON, MISSOURI
 Pavement Construction Details
 INTEGRAL ROLLED CURB AND CONCRETE PAVEMENT
 TYPICAL SECTIONS AND DETAILS
 SECTION NO. 505.080

PROJECT TITLE:
 EL TIO PEPE MEXICAN RESTAURANT
 315 WEST TERRA LANE
 O'FALLON, ST. CHARLES, MISSOURI 63366
 Issue Date: 04/12/2017



DISCLAIMER OF RESPONSIBILITY
 I hereby certify that the documents intended to be authorized by my seal are limited to this sheet, and I hereby disclaim any responsibility for all other drawings, specifications, estimates, reports or other documents or instruments relating to or intended to be used for any part or parts of the architectural or engineering project or survey.

REFERENCE DRAWING

REVISIONS	
09/19/17	CITY COMMENTS
10/04/17	CITY COMMENTS

Developer / Owner:
 WR HOLMAN, LLC
 2 HICKORY HILL DRIVE
 O'FALLON, MISSOURI 63366
 (636) 734-1815

P+Z No. 33-14.01
 CUP No. 33-14.01.01
 Page No. 12 of 18

PAVEMENT DETAILS