
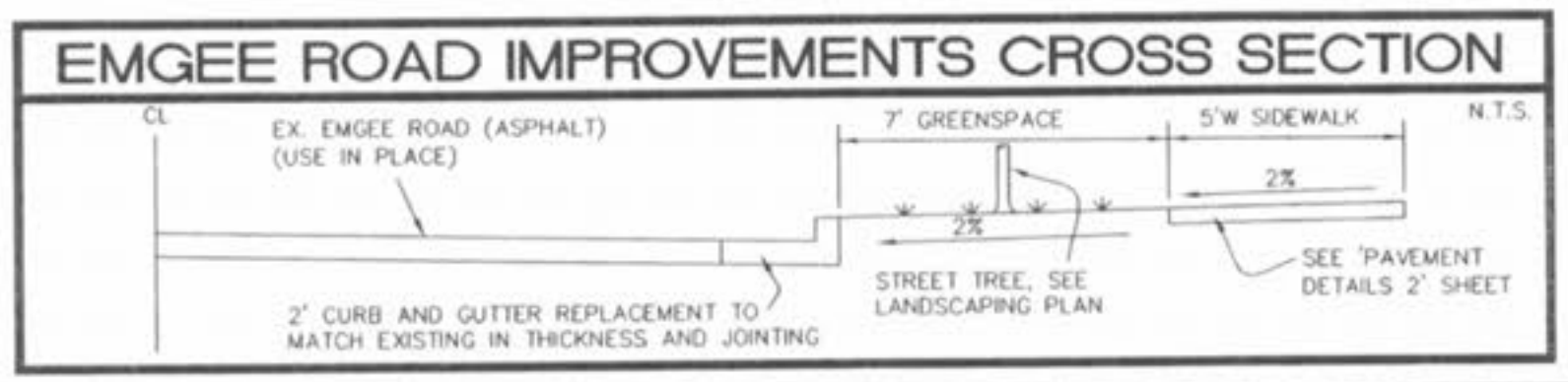
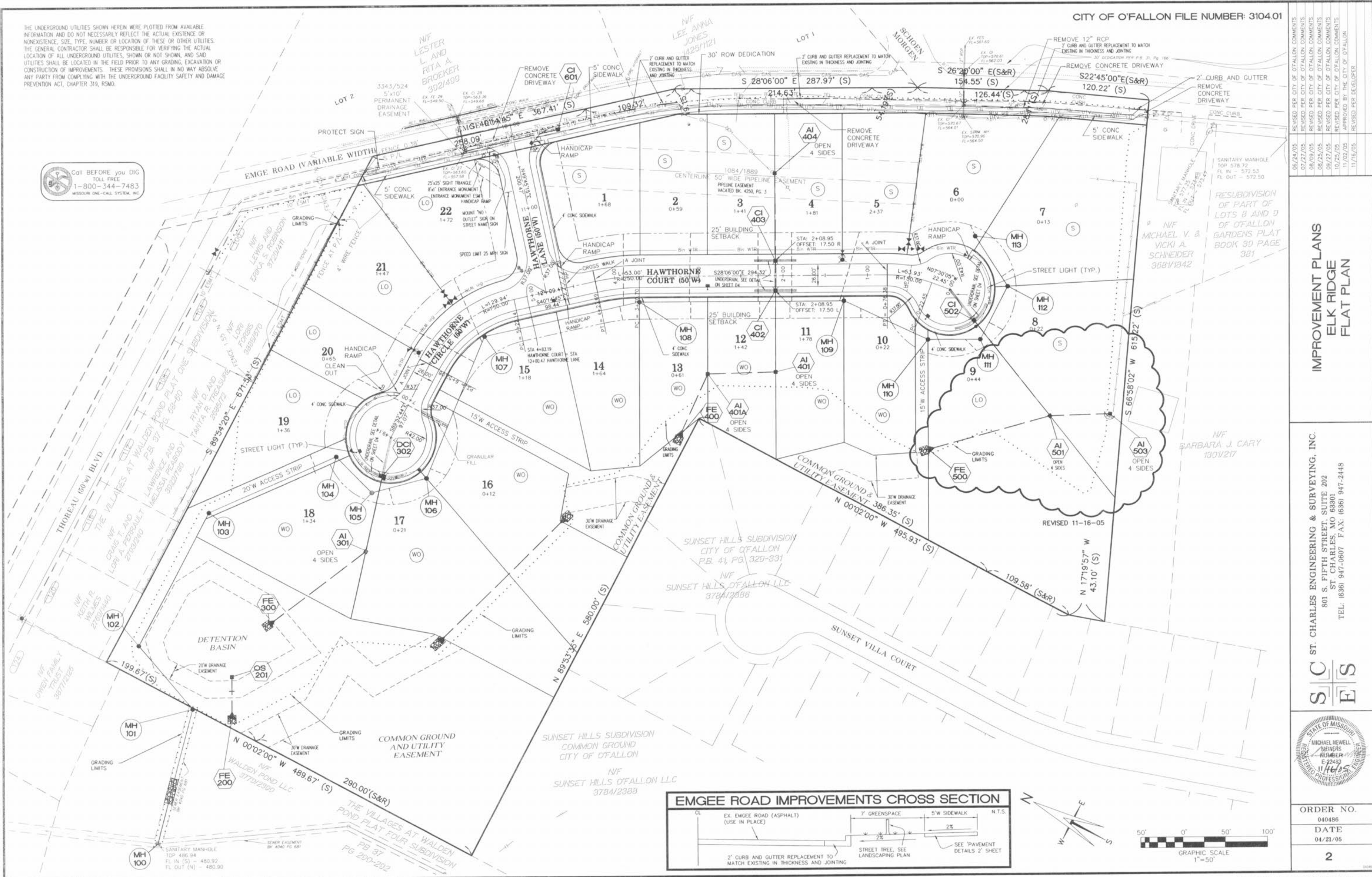



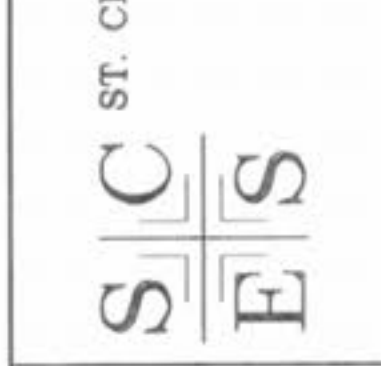
THE UNDERGROUND UTILITIES SHOWN HEREIN WERE PLOTTED FROM AVAILABLE INFORMATION AND DO NOT NECESSARILY REFLECT THE ACTUAL EXISTENCE OR NONEXISTENCE, SIZE, TYPE, NUMBER OR LOCATION OF THESE OR OTHER UTILITIES. THE GENERAL CONTRACTOR SHALL BE RESPONSIBLE FOR VERIFYING THE ACTUAL LOCATION OF ALL UNDERGROUND UTILITIES, SHOWN OR NOT SHOWN, AND SAID UTILITIES SHALL BE LOCATED IN THE FIELD PRIOR TO ANY GRADING, EXCAVATION OR CONSTRUCTION OF IMPROVEMENTS. THESE PROVISIONS SHALL IN NO WAY ABSOLVE ANY PARTY FROM COMPLYING WITH THE UNDERGROUND FACILITY SAFETY AND DAMAGE PREVENTION ACT, CHAPTER 319, RSMO.



06/24/05	REVISED PER CITY OF O'FALLON COMMENTS
07/27/05	REVISED PER CITY OF O'FALLON COMMENTS
08/09/05	REVISED PER CITY OF O'FALLON COMMENTS
08/25/05	REVISED PER CITY OF O'FALLON COMMENTS
09/27/05	REVISED PER CITY OF O'FALLON COMMENTS
10/25/05	REVISED PER CITY OF O'FALLON COMMENTS
11/02/05	APPROVED BY THE CITY OF O'FALLON
11/16/05	REVISED PER DEVELOPER

**IMPROVEMENT PLANS  
ELK RIDGE  
FLAT PLAN**

ST. CHARLES ENGINEERING & SURVEYING, INC.  
801 S. FIFTH STREET, SUITE 202  
ST. CHARLES, MO 63301  
TEL: (636) 947-0607 FAX: (636) 947-2448



ORDER NO.	040486
DATE	04/21/05
	2