


MATCH LINE SEE SHEET 5

MATCH LINE SEE SHEET 7

PROPERTY N/F OF
MC EAGLE - O'FALLON, L.C.
1065/200

PROPERTY N/F OF
WINGHAVEN RESIDENTIAL, L.L.C.
2266/1317



Scale in Feet
1" = 30'

The underground utilities shown herein were plotted from available information and do not necessarily reflect the actual existence, or nonexistence, size, type, number, or location of these or other utilities. The general contractor shall be responsible for verifying the actual location of all underground utilities in the field, shown or not shown, prior to any grading, excavation, or construction of improvements. These provisions shall in no way absolve any party from complying with the Underground Facility Safety and Damage Prevention Act, Chapter 318, RS.Mo.

85948/SHEET06.DGN

NOTES:

1. ALL ELEVATIONS SHOWN ON THE PAVED AREAS ARE TOP OF PAVEMENT ELEVATIONS.
2. DETENTION SHALL BE PROVIDED IN THE LAKE SYSTEM FOR THE "WINGHAVEN DEVELOPMENT".


GRADING PLAN

Design By: D.A.L.
Drawn By: C.W.C.

12-08-00



6

THE ENCLAVE AT
WINGHAVENTM
APARTMENTS



VOLZ

BOMASADA GROUP



12-08-00

6