


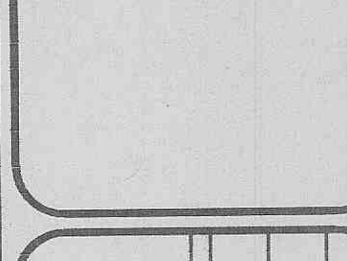
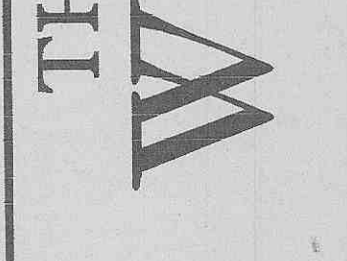
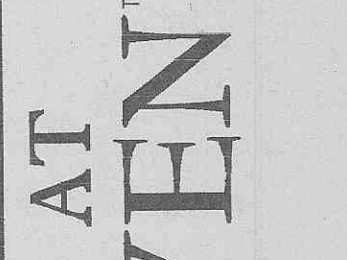





The underground utilities shown herein were plotted from available information and do not necessarily reflect the actual existence, or nonexistence, size, type, number or location of these or other utilities. The general contractor shall be responsible for verifying the actual location of all underground utilities in the field shown or not shown prior to any grading, excavation, or construction of improvements. These provisions shall in no way absolve any party from complying with the Underground Facility Safety and Damage Prevention Act, Chapter 318, RSM.




PROPERTY N/F OF
MC EAGLE - O'FALLON, L.C.
1065/200

PROPERTY N/A OF
WINGHAVEN RESIDENTIAL, L.L.C.
2268/1317

NOTE: THIS SHEET TO BE USED FOR DRAINAGE AREA PURPOSES ONLY. NOT TO BE USED AS CONSTRUCTION PLANS.

NOTE: ALL OF THE SITE IS WITHIN THE EXISTING 100 YR FLOOD PLAN PER FIRM PANEL NO. 202500430 E

NOTE: ADDITIONAL HEAVY STONE REVEMENT MAY BE REQUIRED IF EROSION OCCURS AROUND FLARED END SECTIONS.



MATCH LINE SEE SHEET 15

DRAINAGE AREA MAP

Design By: D.A.L.
Drawn By: D.A.L.
Checked By: T.J.M.

B-5945

02-08-01

14

THE ENCLAVE AT
WINGHAVENTM
APARTMENTS

