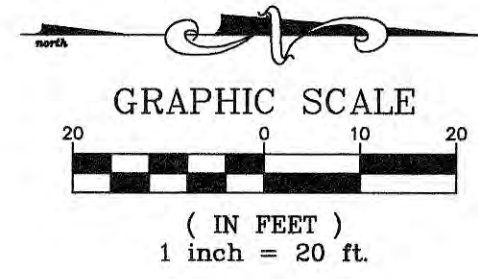
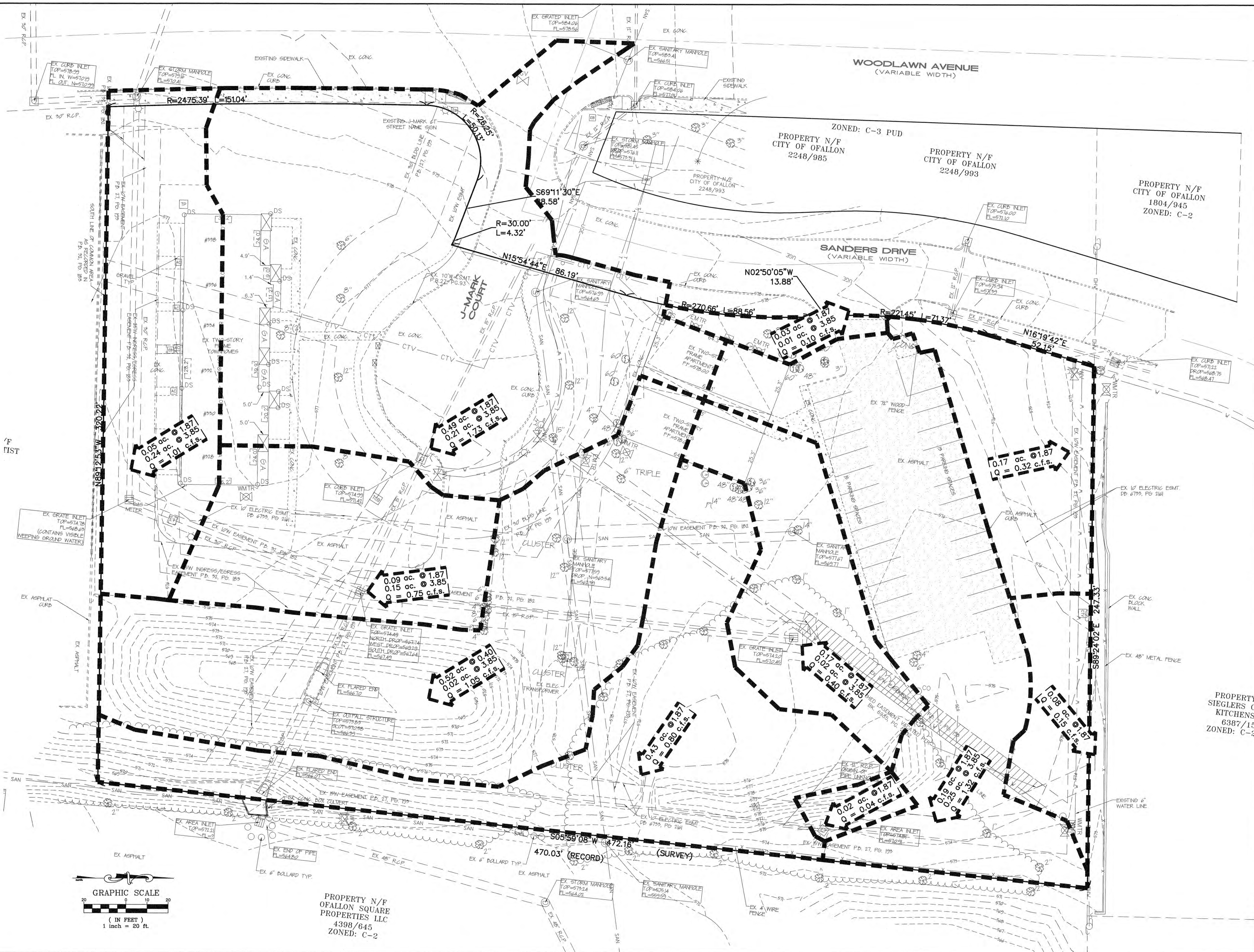



THIS SHEET FOR DRAINAGE AREA PURPOSES ONLY,
NOT FOR CONSTRUCTION!!!




PROPERTY N/F
OFALLON SQUARE
PROPERTIES LLC
4398/645
ZONED: C-2

PROJECT TITLE:
FALLON CREST TOWNHOMES

**ENGINEERING
PLANNING
SURVEYING**
221 Point West Blvd.
St. Charles, MO 63301
636-928-5562
FAX 636-928-1718



DISCLAIMER OF RESPONSIBILITY
I hereby certify that the documents intended to be
authenticated by my seal are limited to this sheet,
and I hereby disclaim any responsibility for all other
drawings, specifications, estimates, reports or other
documents or instruments existing to or intended to be
used for any part or parts of the architectural or
engineering project.



Copyright 2019
Box Engineering Company, Inc.
Engineering Authority No. 000655
Surveying Authority No. 000144
All Rights Reserved

REVISIONS

8-15-19	city comments
9-3-19	city comments

Developer / Owner:
CORPORATE GROUP INC.
2500 S. OLD HWY 94, SUITE 200
ST. CHARLES, MO. 63303
636-946-0761

PRE DEVELOPED DRAINAGE AREA MAP

P+Z No. # 19-005136
Approval Date: July 18, 2019
City No. #
Page No. 6 of 20

**PROPERTY N/F
SIEGLERS C.
KITCHENS
6387/15
ZONED: C-2**

Box Project # 85-820F Issue Date: 7/22/2019