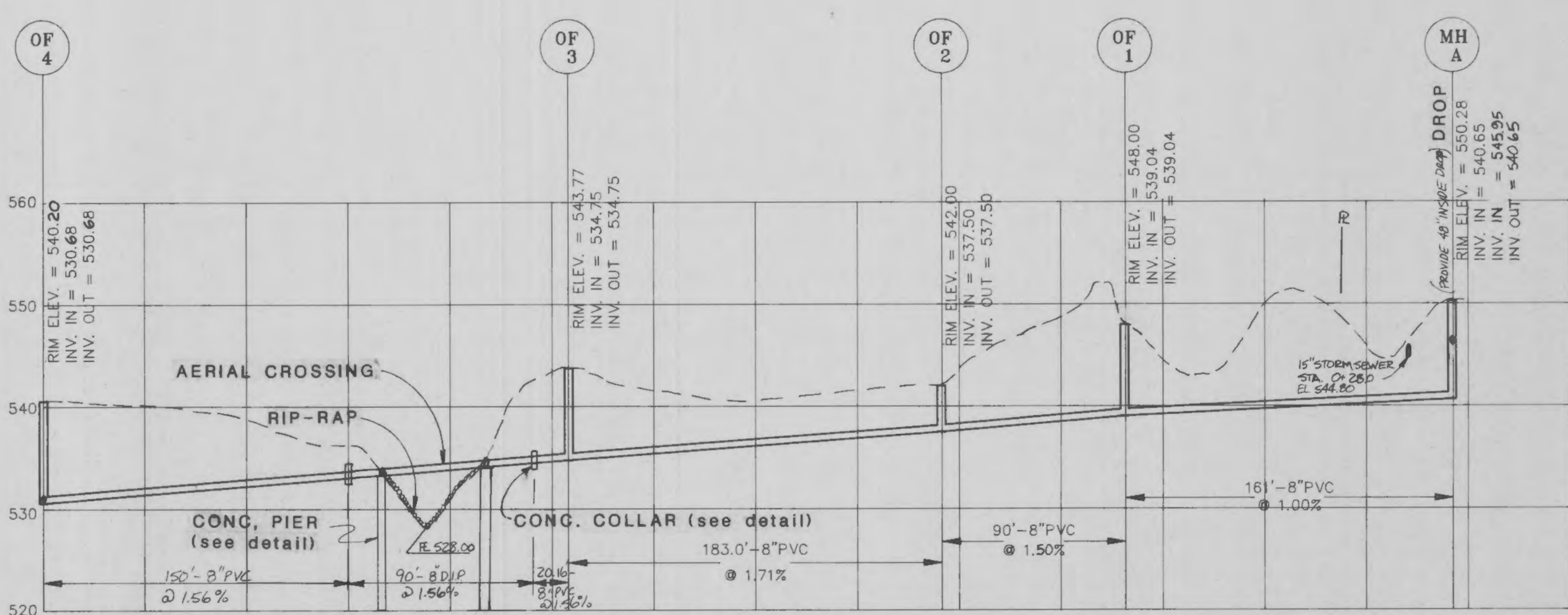
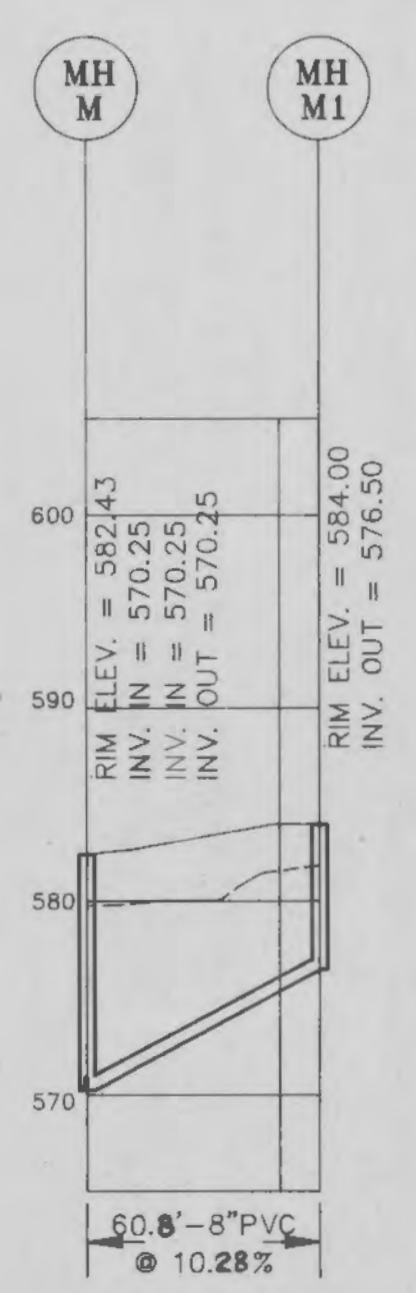
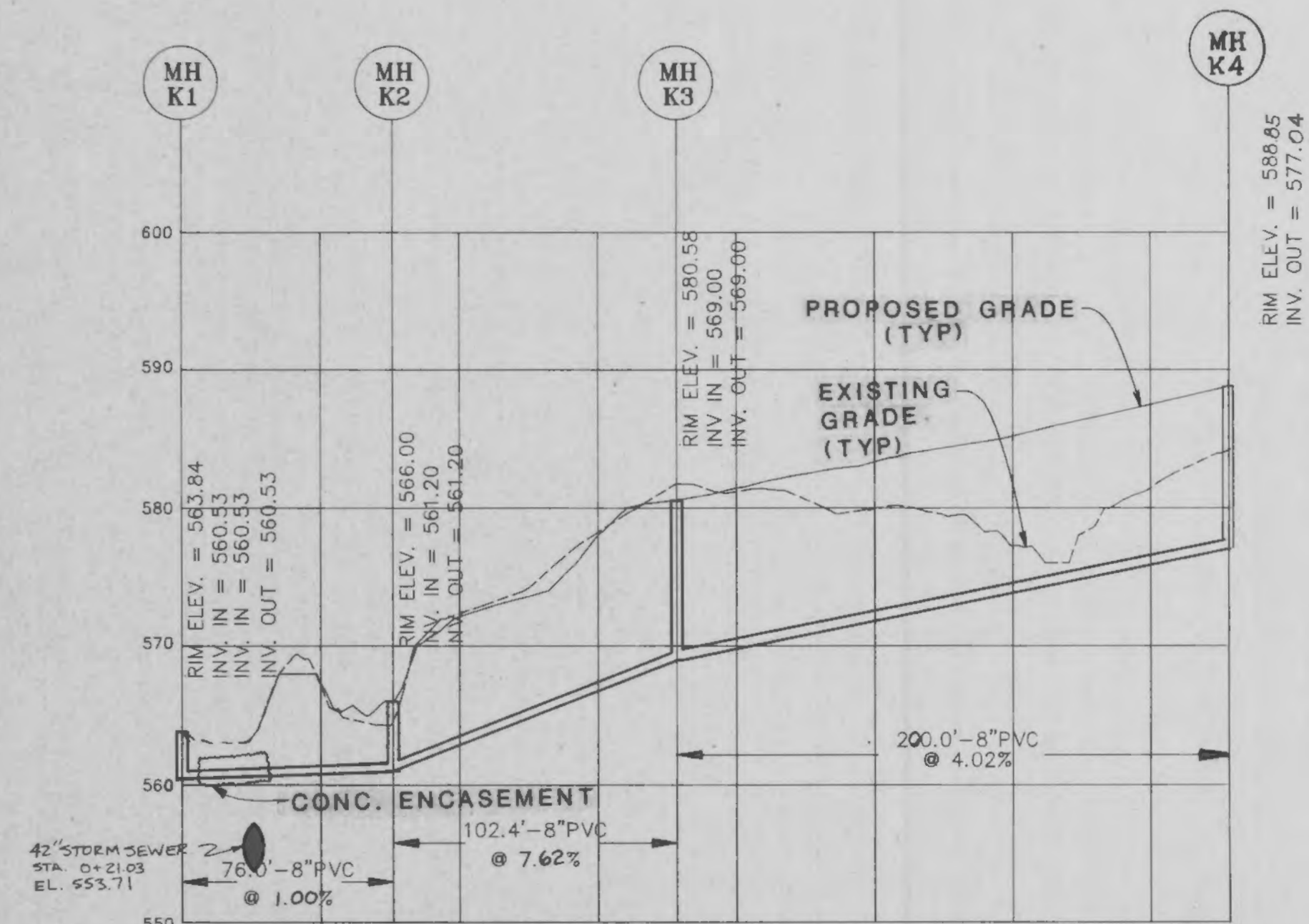


SEWER LINE	LOT	ELEVATION TAIL STAKE	LATERAL LENGTH	WYE ELEVATION	STATION
M to M1	19	576.00	25'	575.60	0+45
	3	577.00	10'	575.30 (6" lat.)	0+50
	10	576.90	80'	575.30	0+50
K3 to K4	118	571.00	75'	570.25 (6" lat.)	0+05
	117	574.00	75'	572.50	0+10
	116	575.00	75'	573.50	0+15
	115	577.00	75'	575.50	0+20
	114	579.00	80'	577.40	0+25
	113	582.50	100'	580.50	0+30
	28	580.50	65'	579.20	0+35
	25	575.25	70'	573.85	0+40
K2 to K3	24	574.00	10'	573.80	0+65
	23	570.90	15'	570.40	0+55
	119	570.00	110'	568.85 (6" lat.)	0+97.4
J to J1	27	572.50	70'	571.80 (6" lat.)	1+33.40
	28	572.50	25'	572.00	0+80
	29	572.50	10'	572.30	0+85
K5 to K6	20	573.50	35'	573.15 (6" lat.)	0+58
	123	575.00	100'	573.00	0+50
	122	569.25	75'	569.50 (6" lat.)	0+08
K1 to K5	121	568.50	80'	566.50	1+88
	115	568.50	5'	565.80	1+85
	8	567.50	5'	567.40	1+50
	10	567.80	10'	567.80	1+45

"BAYFIELD AS-BUILTS"



INGRAM ENGINEERING INC.
 ENGINEERS - SURVEYORS - PLANNERS
 6 WESTBURY DRIVE
 ST. CHARLES, MISSOURI 63301
 (314) 946-5568
 FAX (314) 946-5713

IEI

KENNETH E. INGRAM, P.E.

REVISIONS

10/21/92	
----------	--

FEISE FOREST ESTATES
 A TRACT OF LAND
 BEING PART OF FRACTIONAL SECTION 34,
 T.47N.R.4E. O'FALLON, MO.

TITLE

DESIGNED J.Y.

DRAWN G.G.

CHECKED K.E.I.

DATE 9-24-92

SCALE

HORIZ. 1" = 50'
 VERT. 1" = 10'

JOB SHEET OF
 5346 11 23