



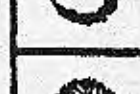

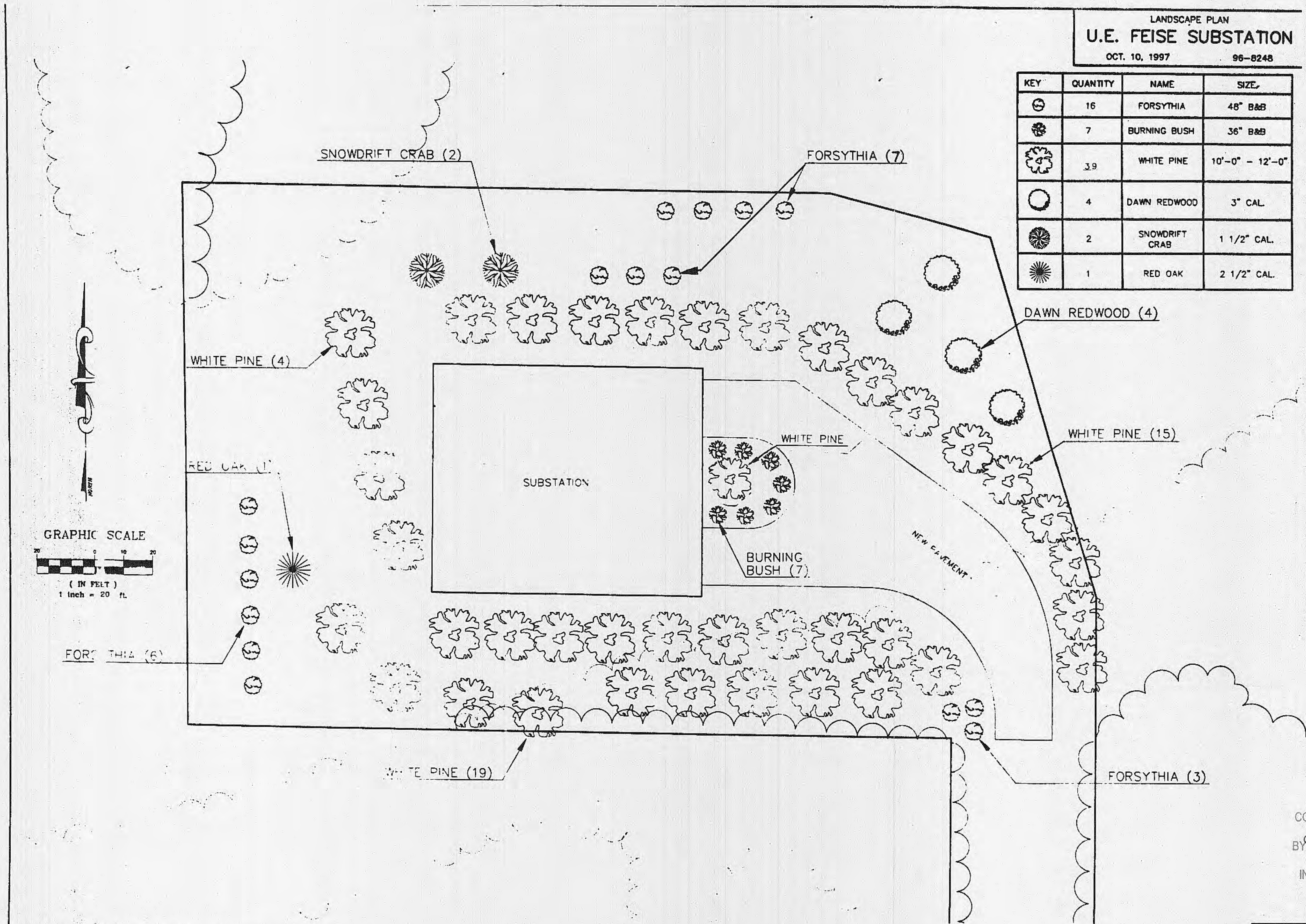


LANDSCAPE PLAN  
**U.E. FEISE SUBSTATION**  
 OCT. 10, 1997 96-8248

KEY	QUANTITY	NAME	SIZE
	16	FORSYTHIA	48" B&B
	7	BURNING BUSH	36" B&B
	39	WHITE PINE	10'-0" - 12'-0"
	4	DAWN REDWOOD	3" CAL.
	2	SNOWDRIFT CRAB	1 1/2" CAL.
	1	RED OAK	2 1/2" CAL.



GRAPHIC SCALE  
 ( IN FEET )  
 1 inch = 20 ft.

Underground utilities have been plotted from available information and therefore their locations shall be considered approximate only. The verification of the location of all underground utilities either shown or not shown on these plans shall be the responsibility of the contractor and shall be located prior to any grading or construction of the improvements.

CITY OF O'FALLON  
 COMMUNITY DEVELOPMENT DEPARTMENT  
 ACCEPTED FOR CONSTRUCTION  
 BY: *[Signature]* DATE: *10/6/97*  
 PROFESSIONAL ENGINEER'S SEAL  
 INDICATES RESPONSIBILITY FOR DESIGN.

3  
 4

STATE OF MISSOURI  
 BRUCE W. CALLAWAY  
 NUMBER 20724  
 REGISTERED PROFESSIONAL ENGINEER  
 2-22-07