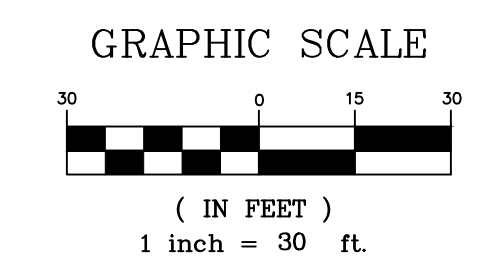


THIS SHEET FOR DRAINAGE AREA PURPOSES ONLY, NOT FOR CONSTRUCTION!!!


NUMBER	AREA S.F	AREA ACRE	P.I.	TQ
1	639.93	0.014691	3.54	0.05
2	1113.22	0.025556	3.54	0.09
3	1936.03	0.044445	3.54	0.16
4	2525.96	0.057988	3.54	0.21
5	970.49	0.022279	3.54	0.08
6	970.49	0.022279	3.54	0.08
7	2553.47	0.05862	3.54	0.21
8	2139.33	0.049112	3.54	0.17
9	1197.36	0.027488	3.54	0.10
10	927.31	0.021288	3.54	0.08
11	1067.99	0.024518	3.54	0.09
12	648.9	0.014897	3.54	0.05
13	1034.11	0.02374	3.54	0.08
14	1001.89	0.023	3.54	0.08
15	997.32	0.022895	3.54	0.08
16	1793.28	0.041168	3.54	0.15
17	1793.28	0.041168	3.54	0.15
18	995.59	0.022856	3.54	0.08
19	649.09	0.014901	3.54	0.05
20	1294.95	0.029728	3.54	0.11
21	1446.91	0.033216	3.54	0.12
22	850.72	0.01953	3.54	0.07
TOTAL TQ				2.32




CALL BEFORE YOU DIG!
1-800-DIG-RITE

PROJECT TITLE:
CONSTRUCTION PLANS FOR:
First Baptist Church of O'Fallon
8750 Veterans Memorial Pkwy
O'Fallon, MO 63366

ENGINEERING PLANNING SURVEYING
221 Point West Blvd.
St. Charles, MO 63301
636-928-5552
FAX 636-928-1718



DISCLAIMER OF RESPONSIBILITY
I hereby certify that the documents intended to be authenticated by my seal are limited to this sheet, and I hereby disclaim any responsibility for all other drawings, specifications, estimates, reports or other documents or instruments relating to or intended to be used for any part or parts of the architectural or engineering project or survey.



Copyright 2022
Box Engineering Company, Inc.
Authority No. 000855
All Rights Reserved

REVISIONS

NO.	DATE	DESCRIPTION
11-7-22		CITY COMMENTS
11-29-22		CITY COMMENTS
12-9-22		BLDG. UTILITIES
12-15-22		BID SET

Developer / Owner:
First Baptist Church of O'Fallon
8750 Veterans Memorial Pkwy
O'Fallon, MO 63366
Phone #

POST DEVELOPED DRAINAGE AREA MAP

P+Z No. 22-005714
Approved: 07-07-22
City No. 22-010520

Page No.
8 of 16

Box Project # 63-4007D Issue Date: XX/XX/2022