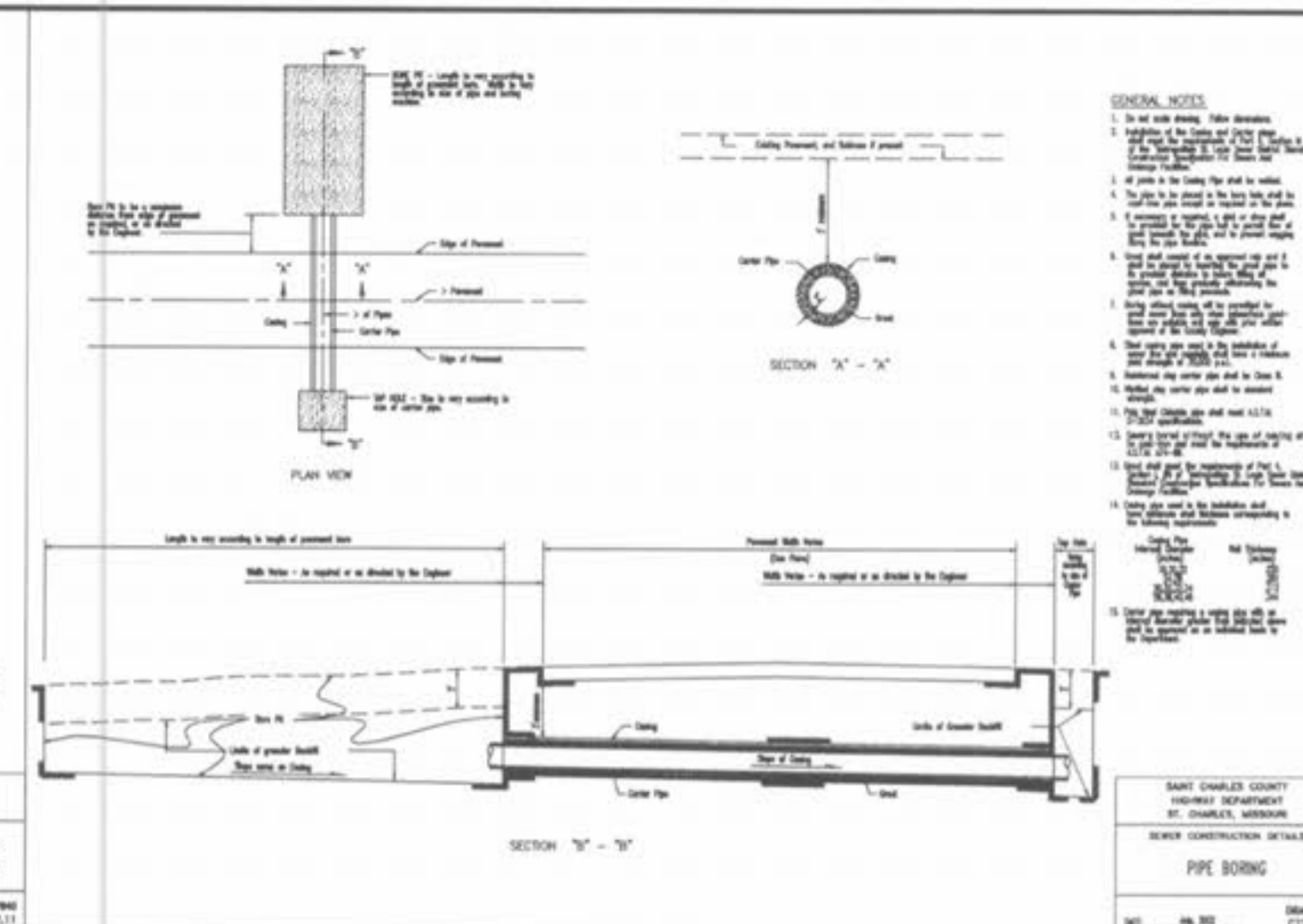
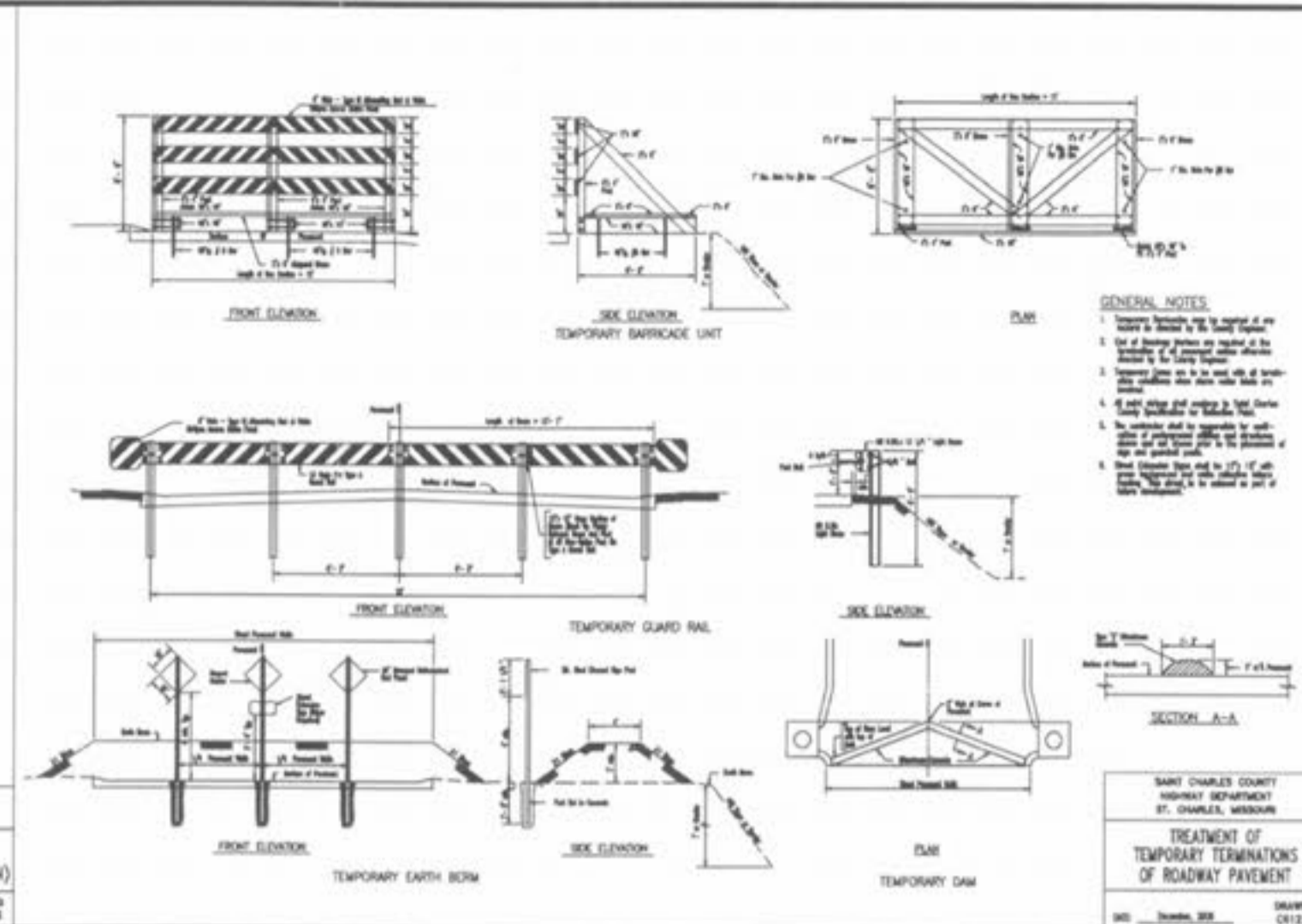
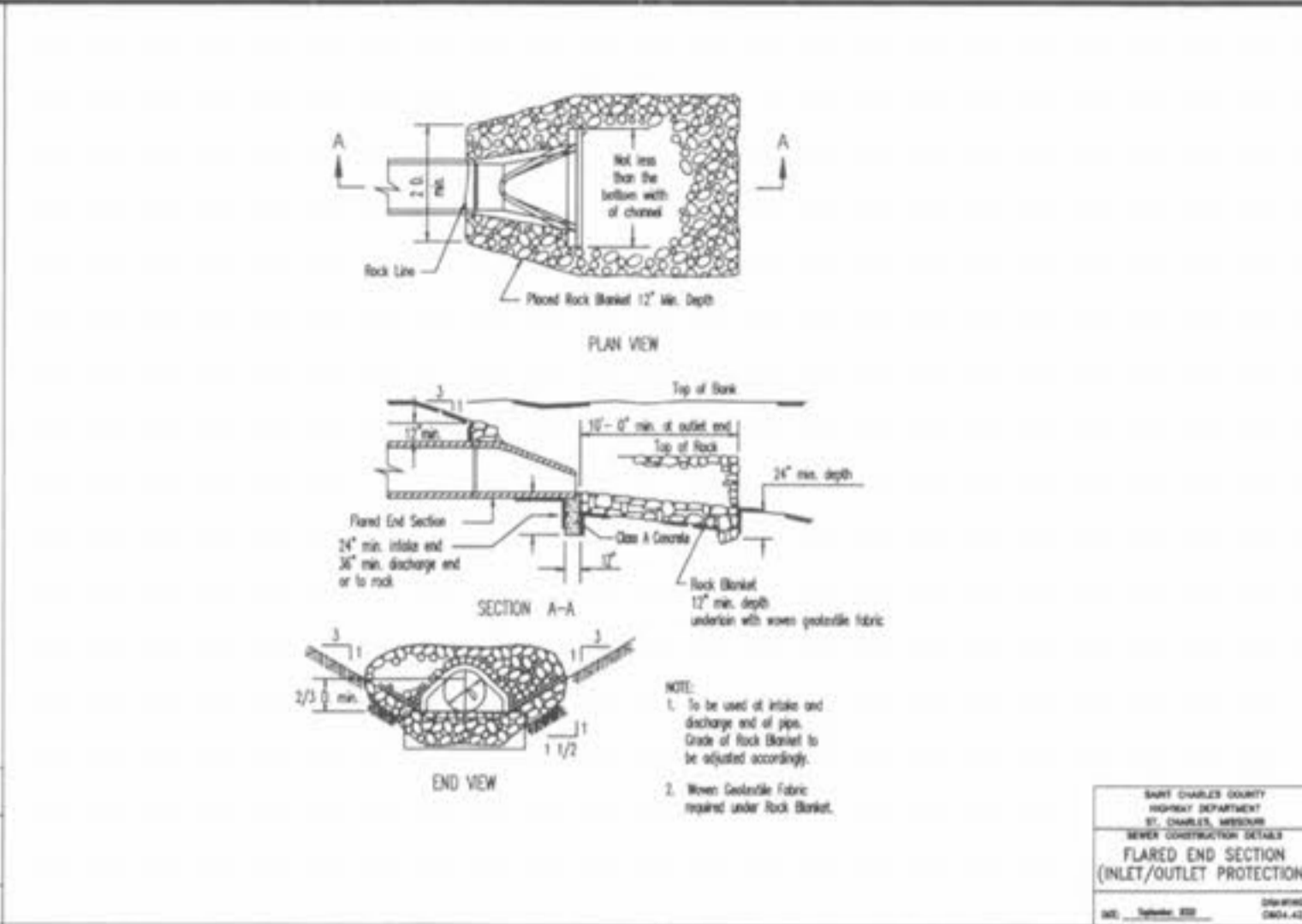
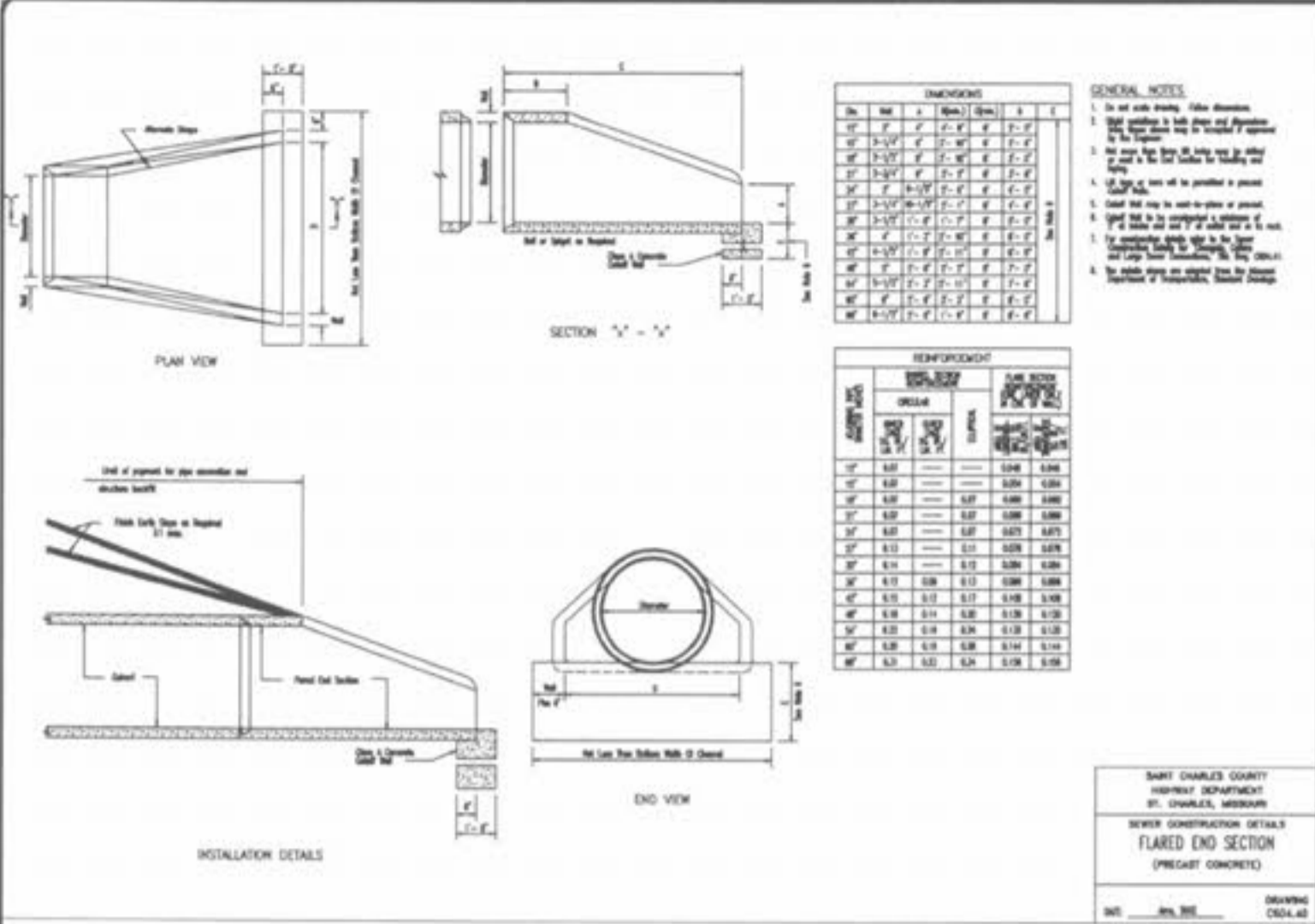
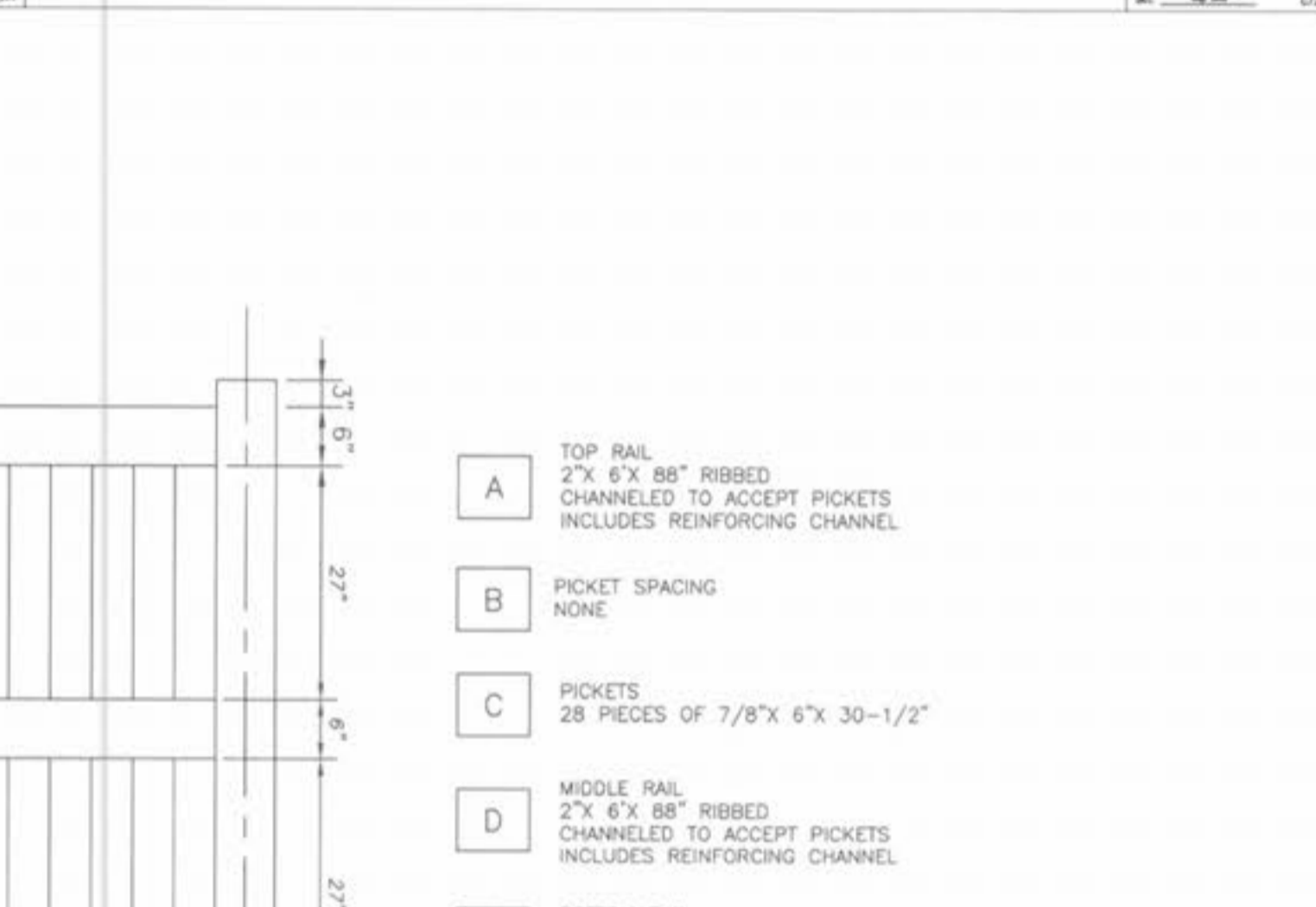
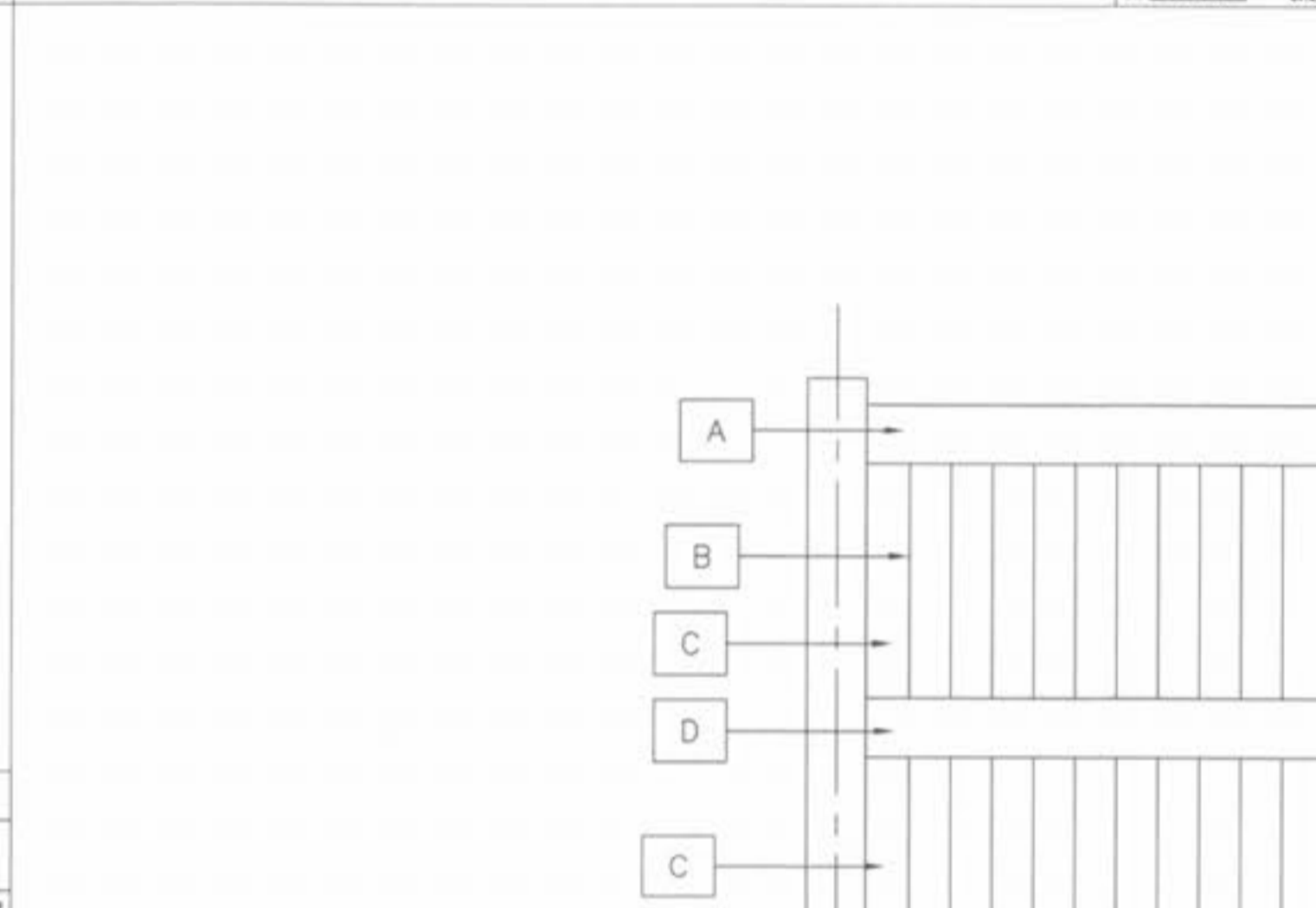
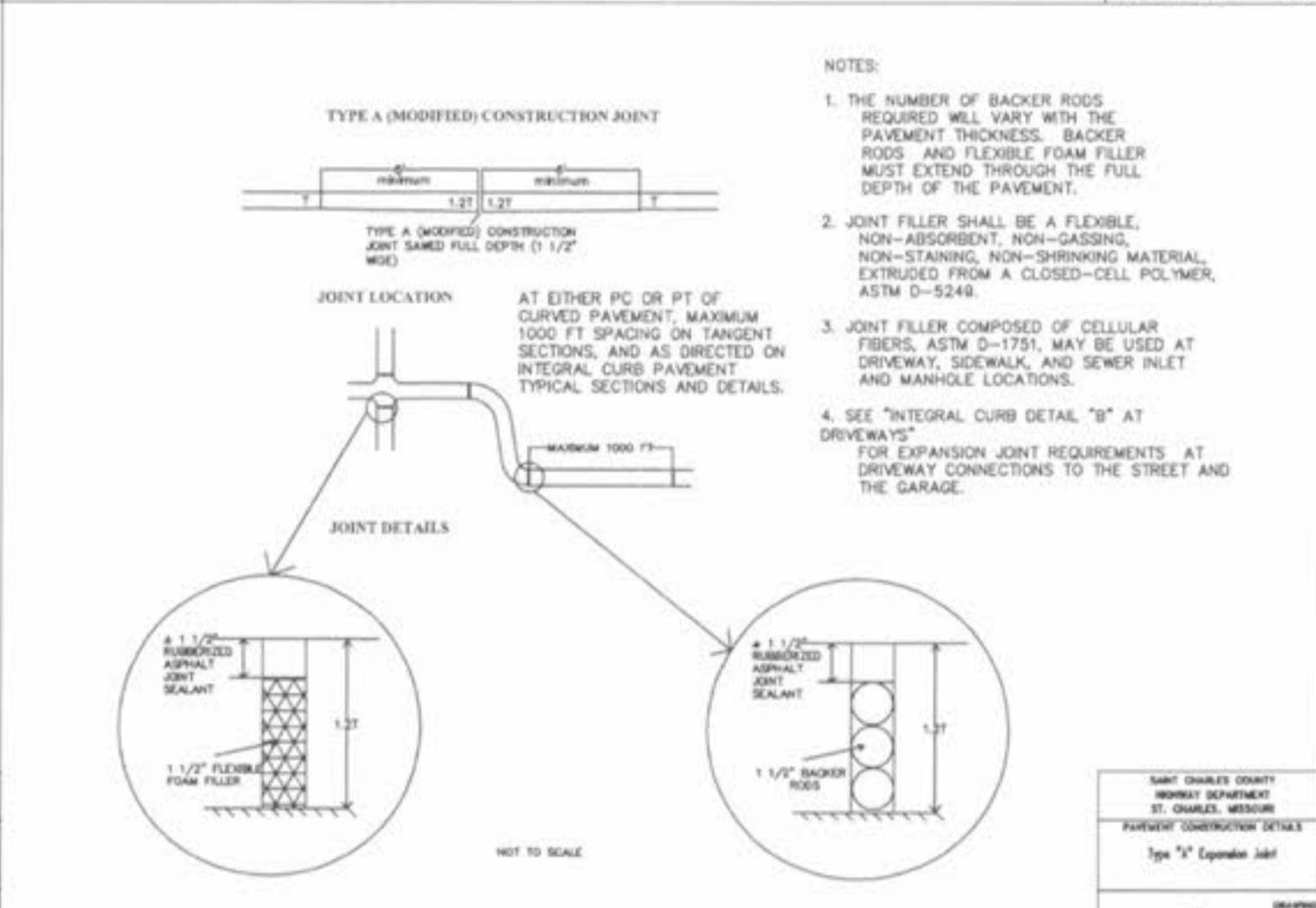
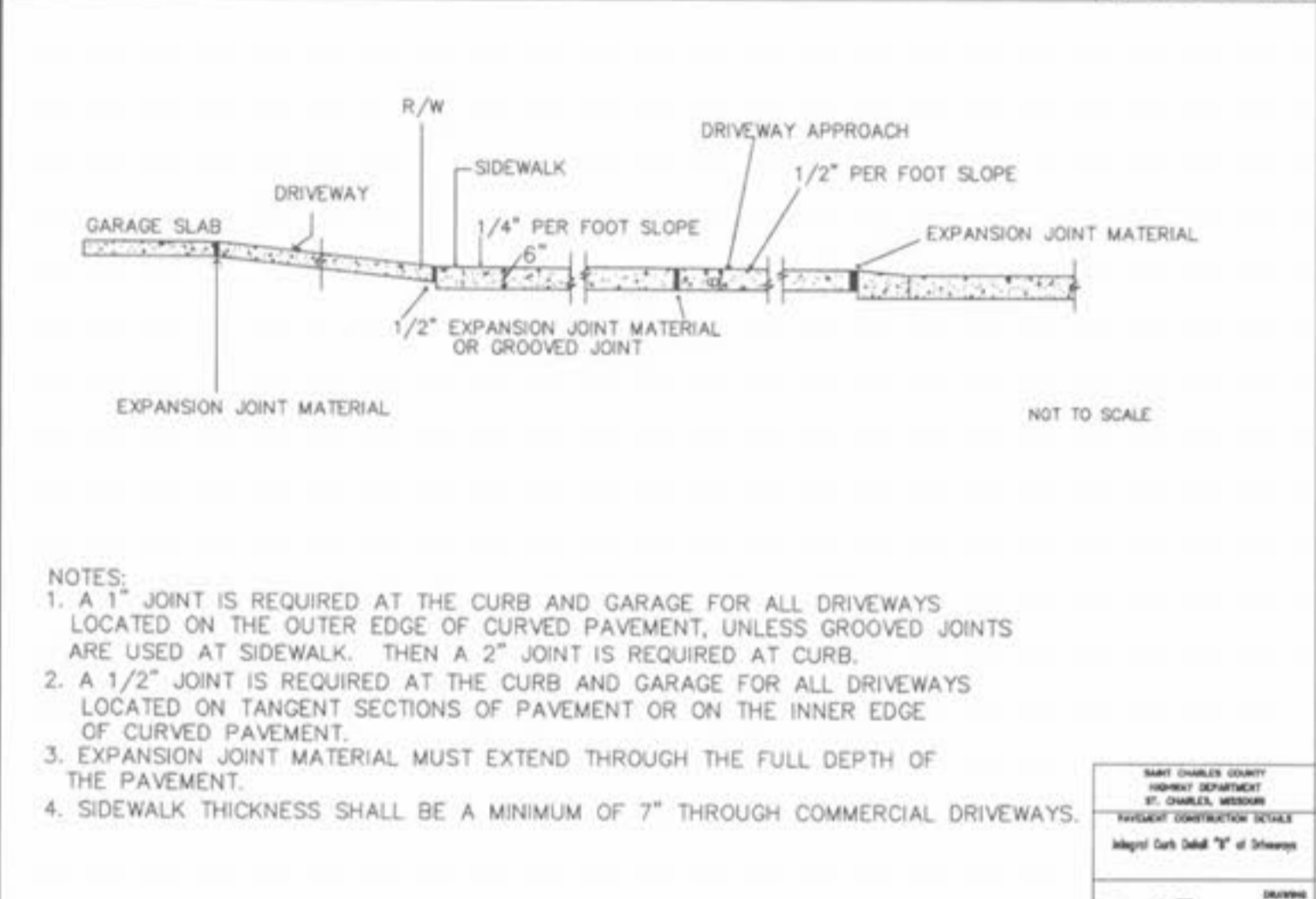


Drawing name: K:\D\0306147 Fox Haven\IMPROVEMENTS\6147DETAILS.dwg Plotted on: Aug 24, 2005 - B:34am Plotted by: juetkenhaus



REVISIONS:

NO.	DATE	DESCRIPTION
1	03-01-04	FIRST SUBMITTAL
2	06-15-04	REVISED PER CITY & DCSD COMMENTS
3	07-20-04	REVISED PER CITY COMMENTS
4	08-04-04	REVISED PER CITY COMMENTS
5	08-12-04	REVISED PER PWS&M COMMENTS
6	02-14-05	REVISED PER CLIENT

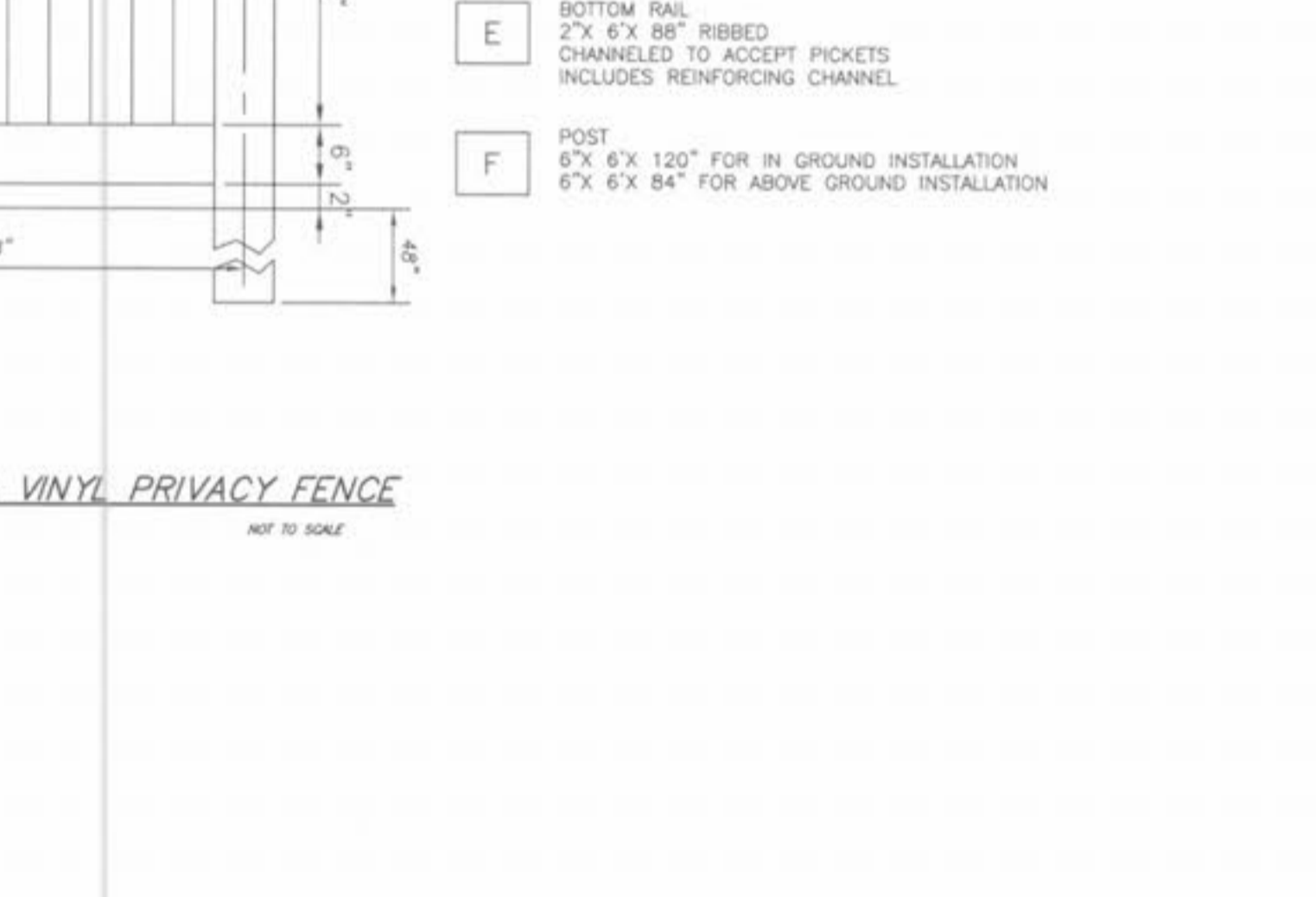
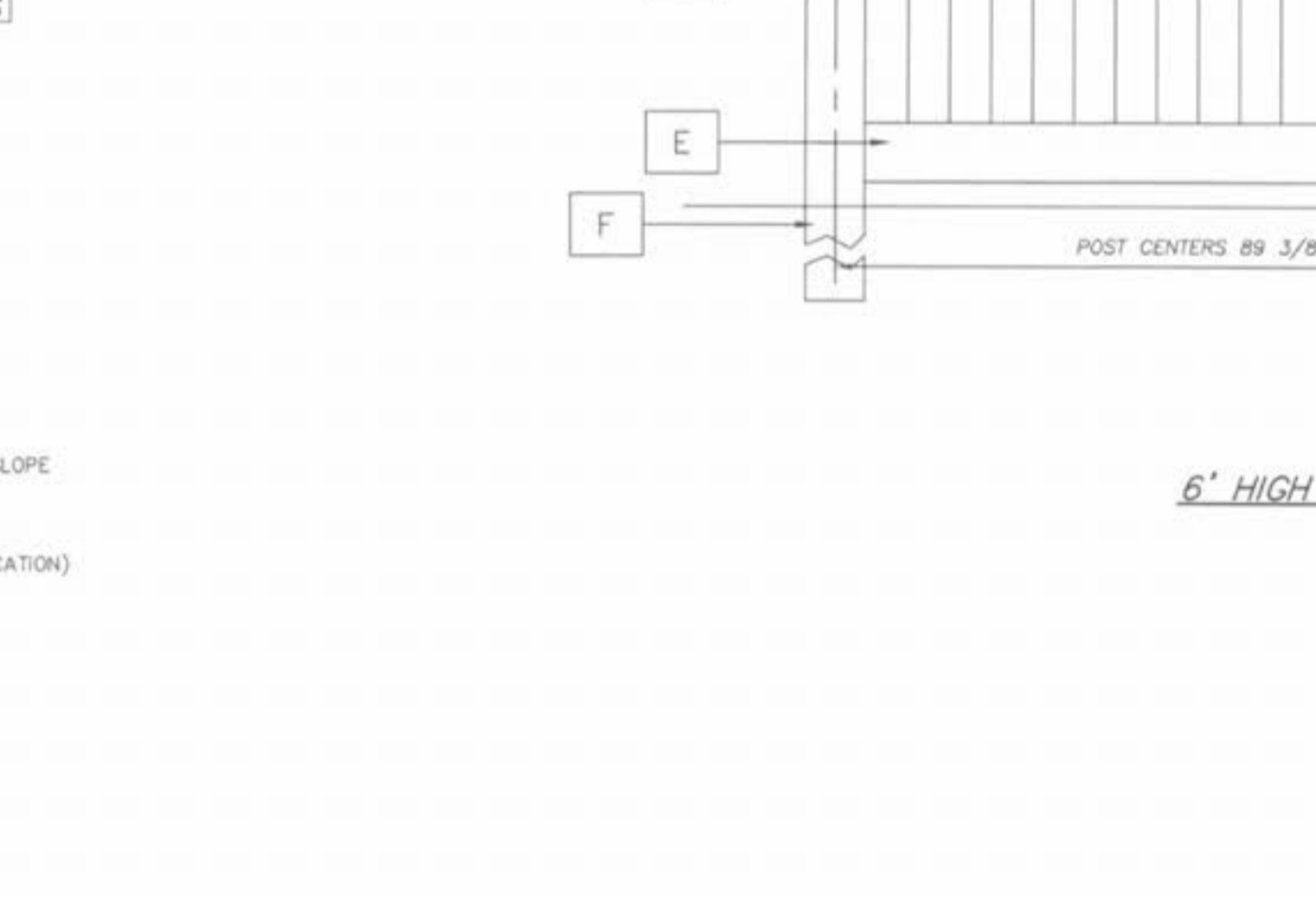

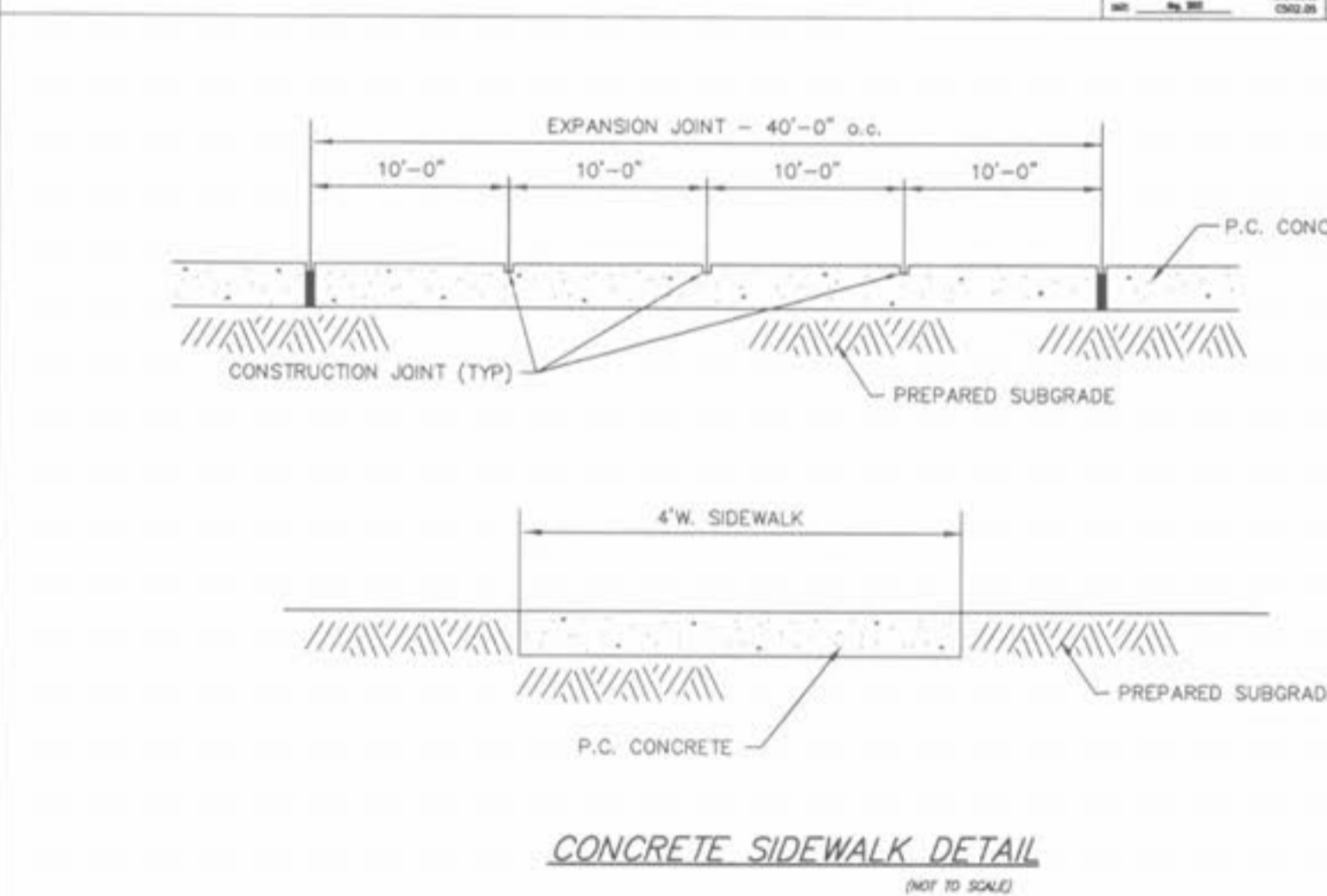


PREPARED FOR:

**McBride & Son Homes Land Development, Inc.**  
 #1 McBride & Son Center Drive  
 Chesterfield, Missouri 63005  
 (636) 537-2000

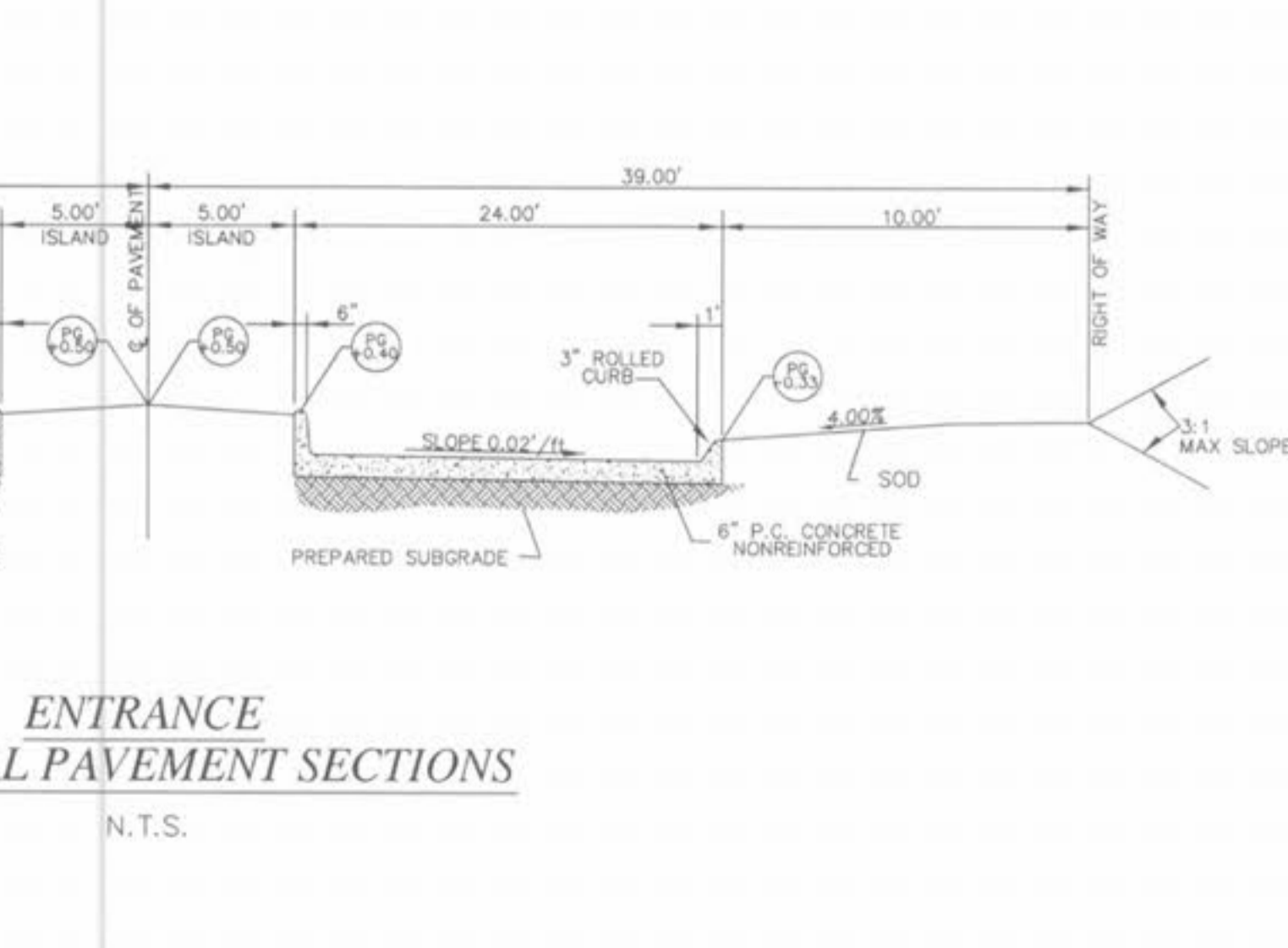
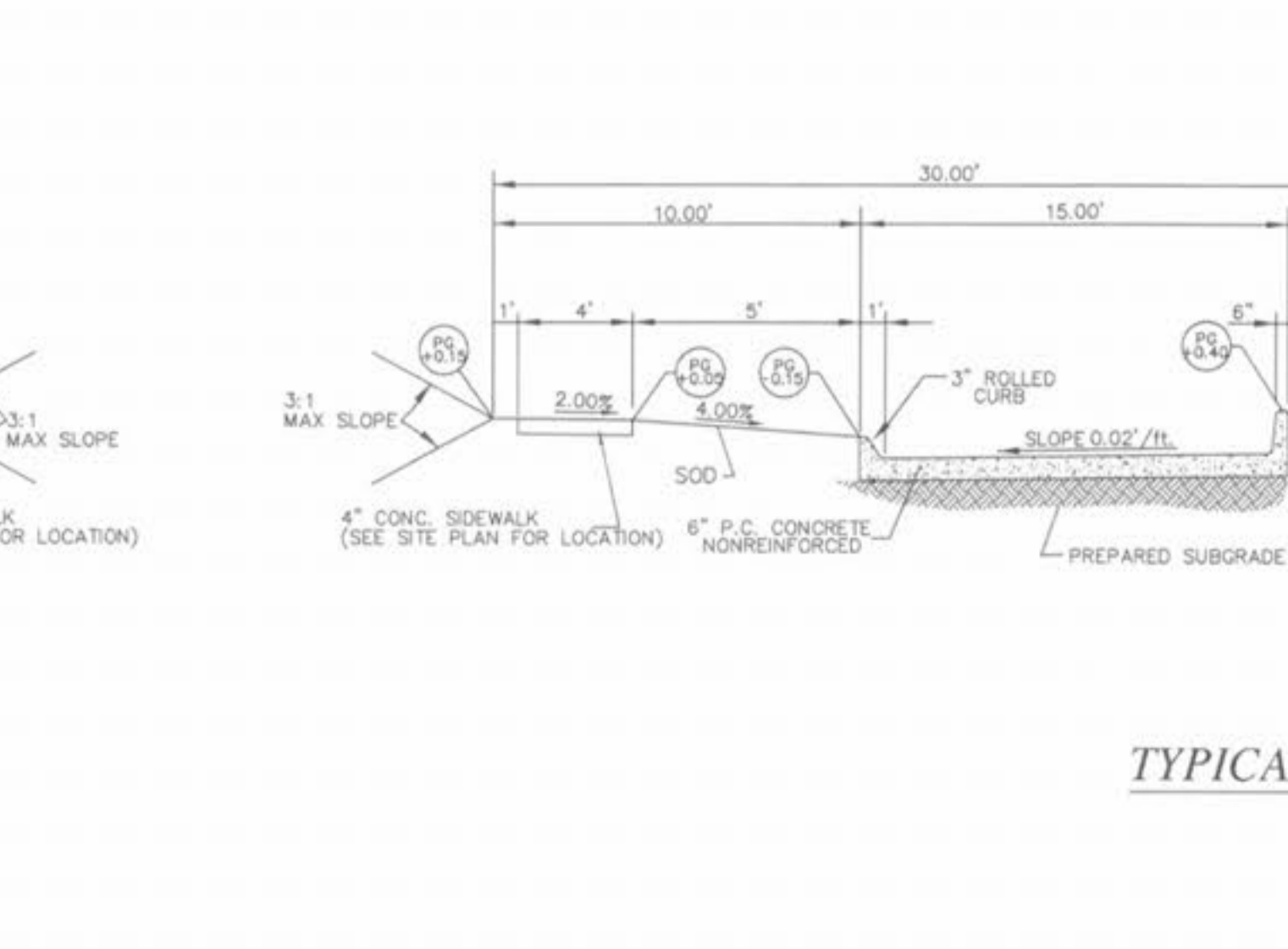
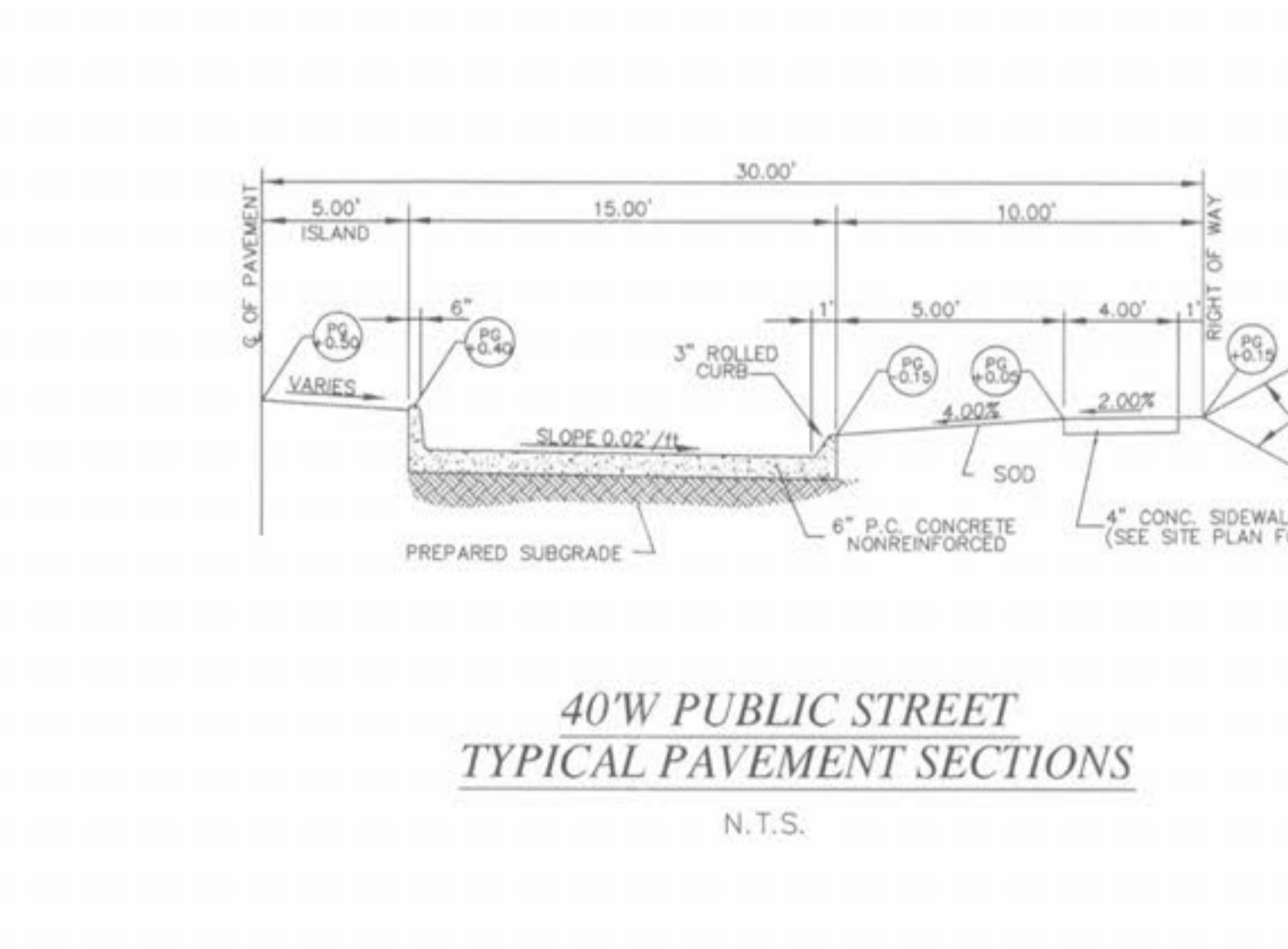
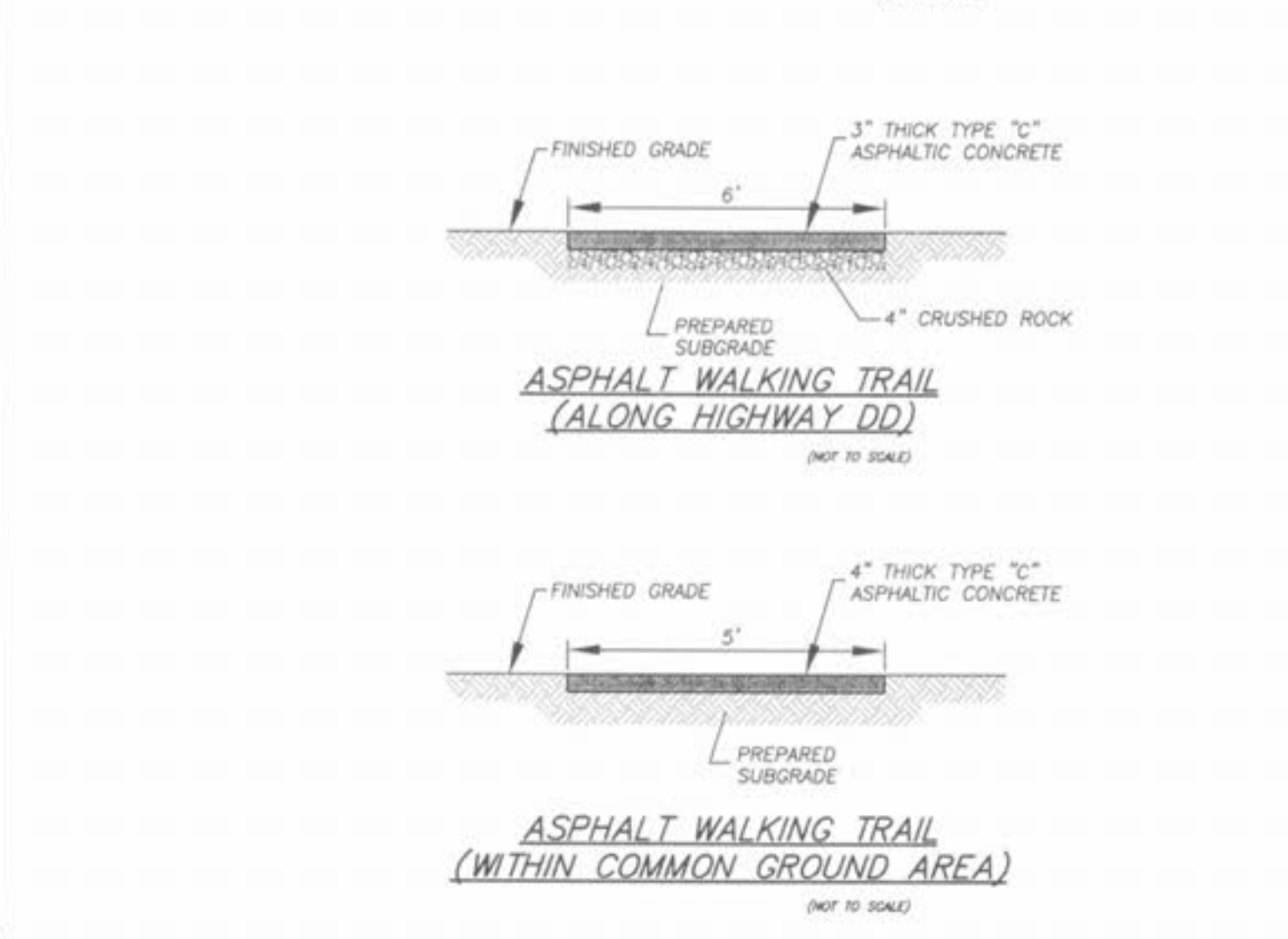
PREPARED BY:

**STERLING CO.**  
 ENGINEERS & SURVEYORS  
 5055 NEW BALUNGARTNER ROAD  
 ST. LOUIS, MISSOURI 63129  
 (314) 487-0440 FAX 487-8944  
 E-Mail: Sterling@sterling-eng-sur.com



PREPARED BY:

**STERLING CO.**  
 ENGINEERS & SURVEYORS  
 5055 NEW BALUNGARTNER ROAD  
 ST. LOUIS, MISSOURI 63129  
 (314) 487-0440 FAX 487-8944  
 E-Mail: Sterling@sterling-eng-sur.com



PROJECT:

**FOX HAVEN**

SHEET TITLE: ST. CHARLES COUNTY DETAILS

NO. 03 06 147  
 M.S.D. SHEET  
 P#  
 DIGITAL FILE LOCATION: SERVER=STERLING-3  
 C:\0306147.dwg