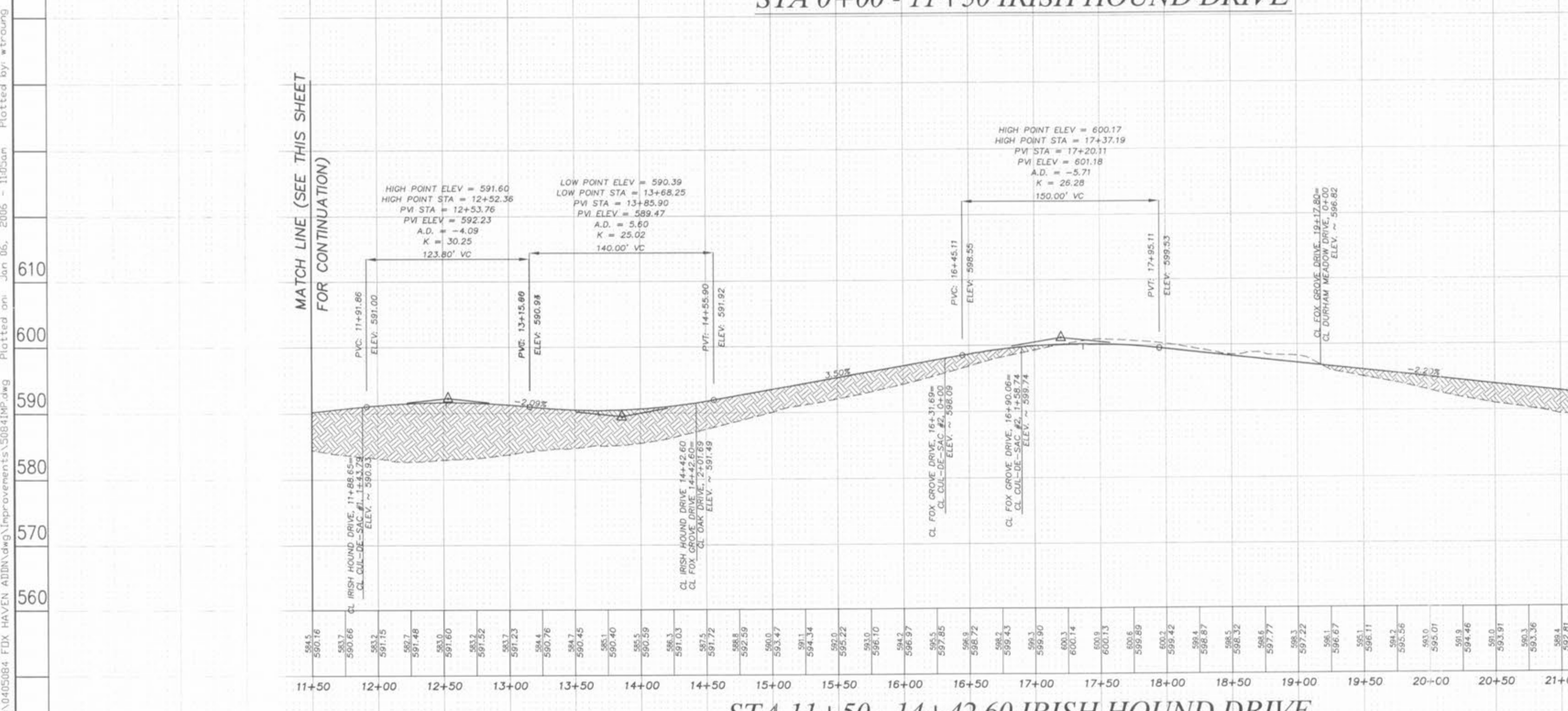
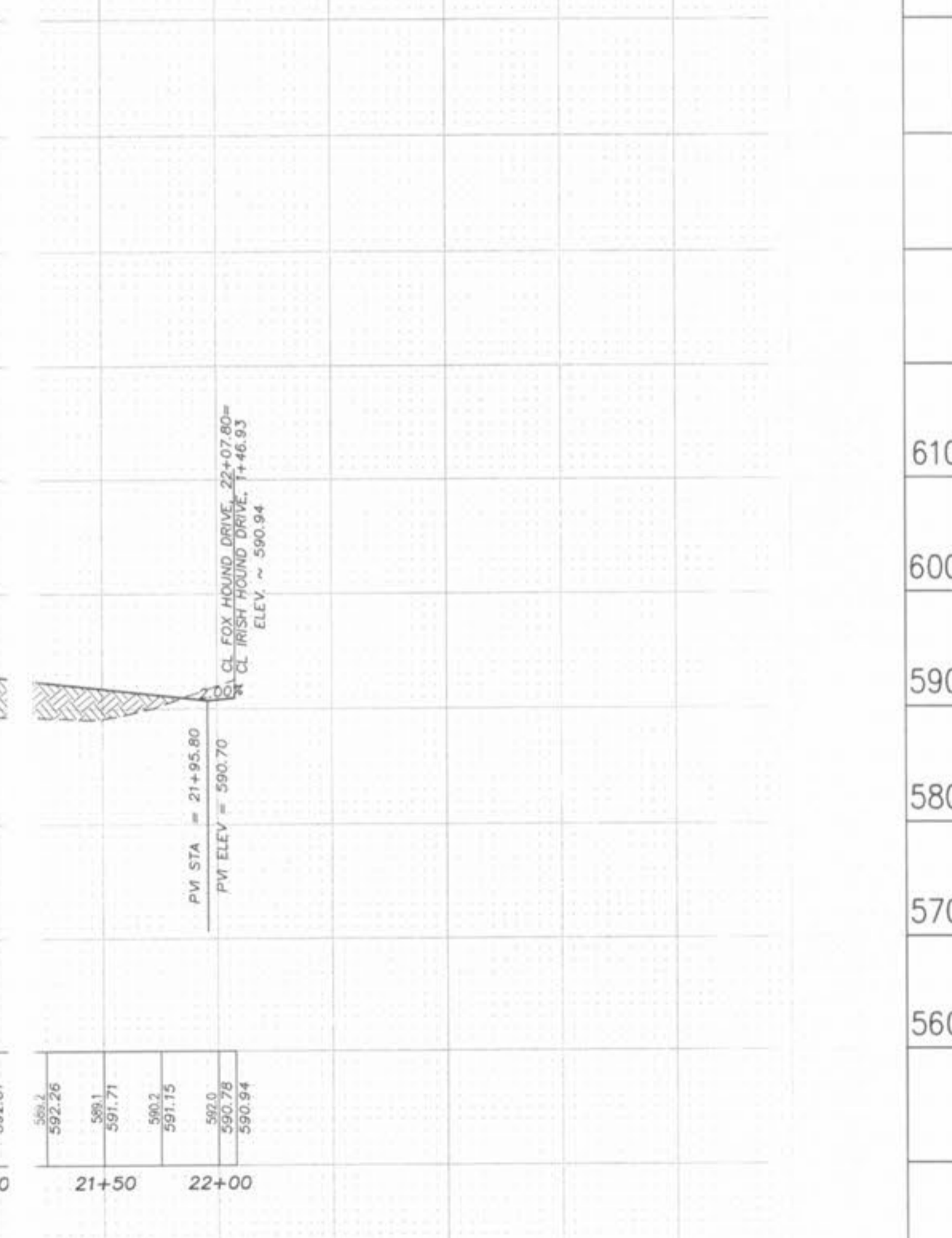
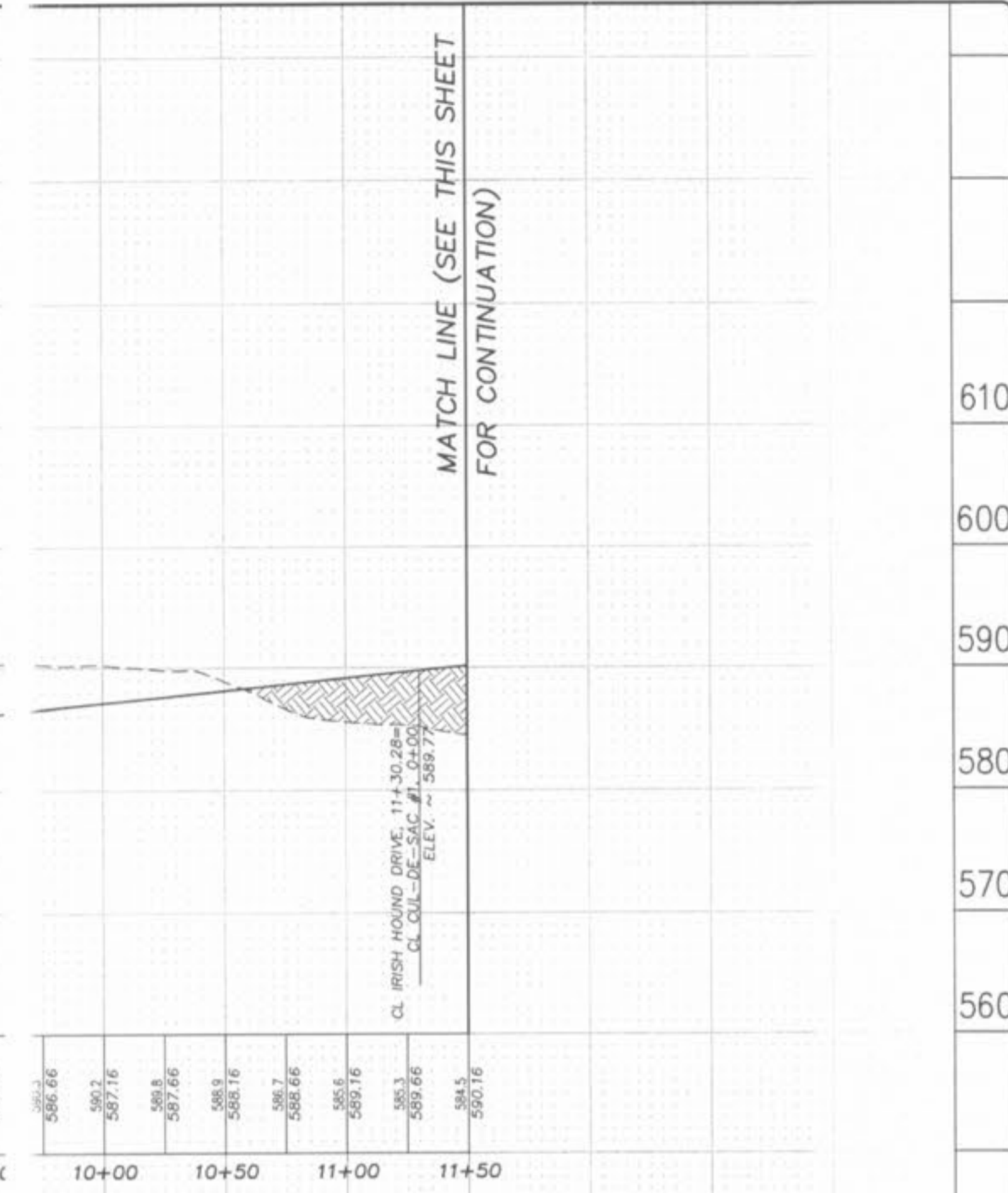


STA 0+00 - 11+50 IRISH HOUND DRIVE



STA 11+50 - 14+22.60 IRISH HOUND DRIVE
STA 14+22.60 - 22+07.80 FOX GROVE DRIVE



SCALE:
VERTICAL SCALE: 1"=10'
HORIZONTAL SCALE: 1"=50'

ISSUE REMARKS/DATE

1	REV PER DUCKETT CREEK SANI. DISTRICT 9-20-05
2	REV PER CITY AND WATER DISTRICT COMMENTS 9-26-05
3	REV PER DUCKETT CREEK SANI. DISTRICT 10-17-05
4	REV PER DUCKETT CREEK SANI. DISTRICT 10-24-05
5	REV PER PUBLIC WATER DISTRICT NO. 2 11-14-05
6	REV PER CITY OF FALLON, 12-02-05
7	REV PER CITY OF FALLON, 1-9-2006

PREPARED FOR:
**McBride & Son Homes
Land Development, Inc.**
#1 McBride & Son Center Drive
Chesterfield, MO 63005
636 537-2000

PREPARED BY:
THE STERLING CO.
ENGINEERS & SURVEYORS
5055 NEW BAUMGARTNER ROAD
ST. LOUIS, MISSOURI 63129
Tel: 314-991-8888
E-Mail: Sterling@sterling-eng-survey.com

PROJECT:
**FOX HAVEN
ADDITION**

DRAWN: _____
DESIGNED: _____
CHECKED: _____

SHEET TITLE:
STREET PROFILES

NO.	04	05	084
M.S.D.			SHEET
PI# XX		4	OF
DIGITAL FILE LOCATION: B:\PLOT\5084IMP\2			15
ENTER DROWING NAME ONLY			