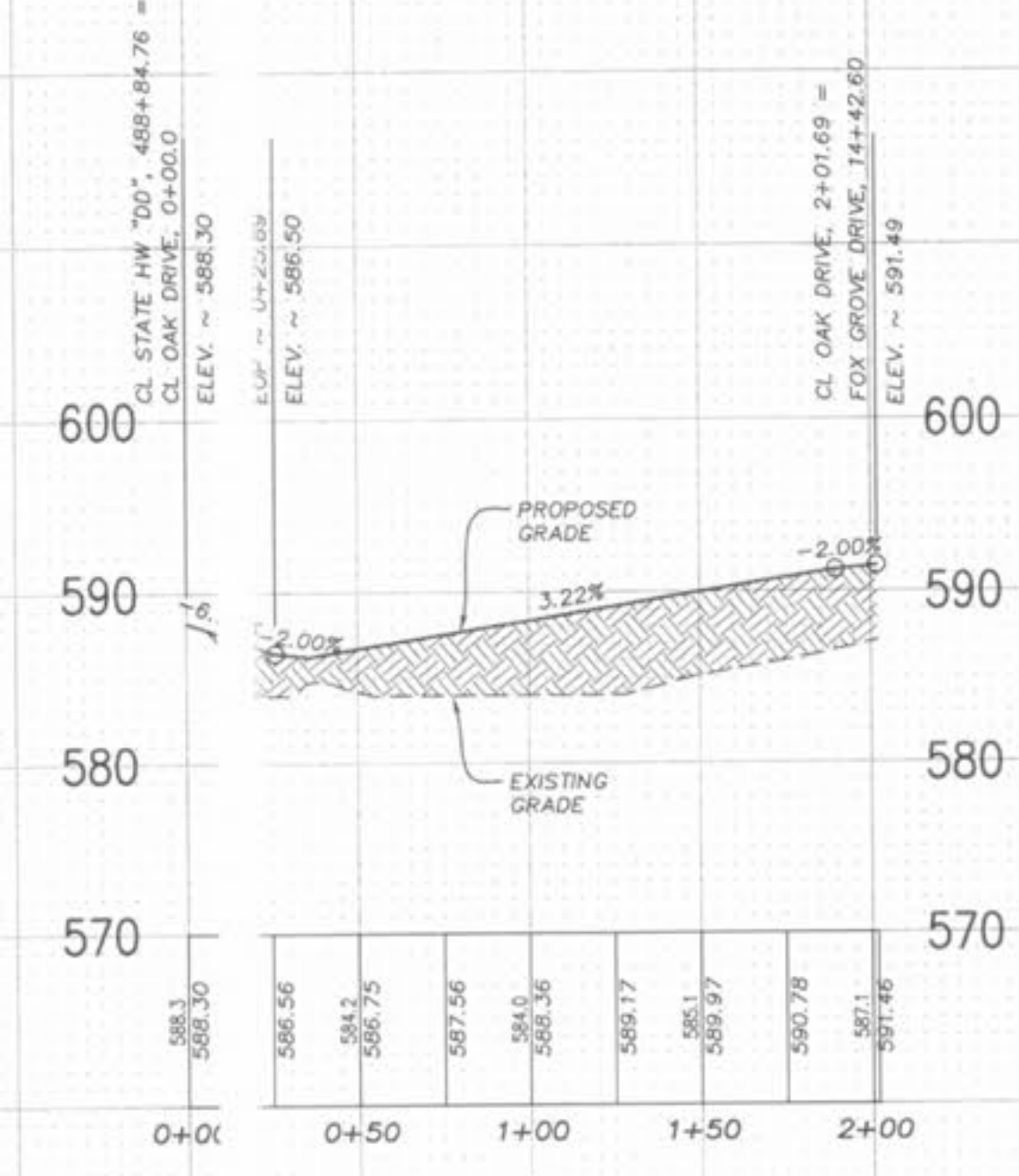
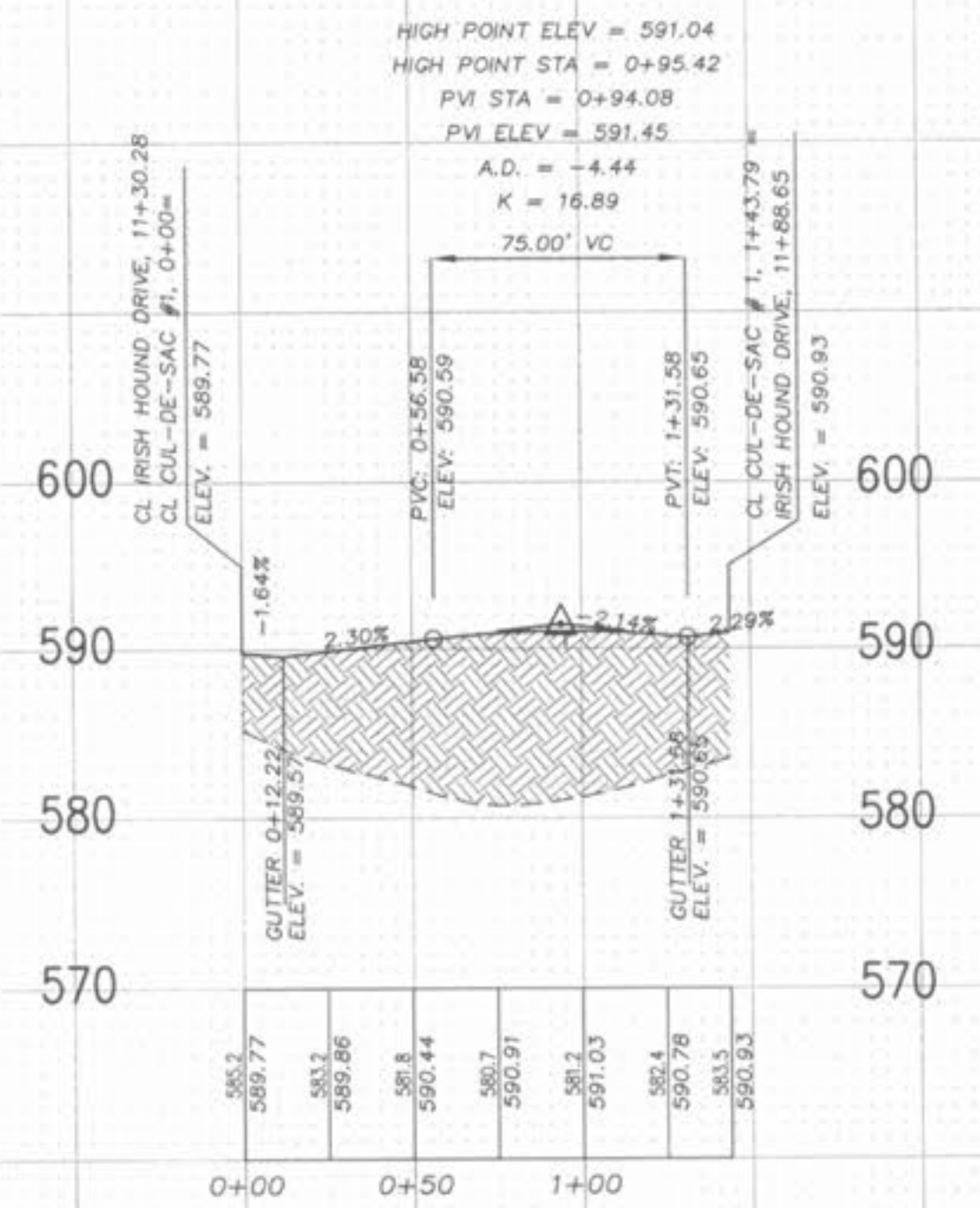


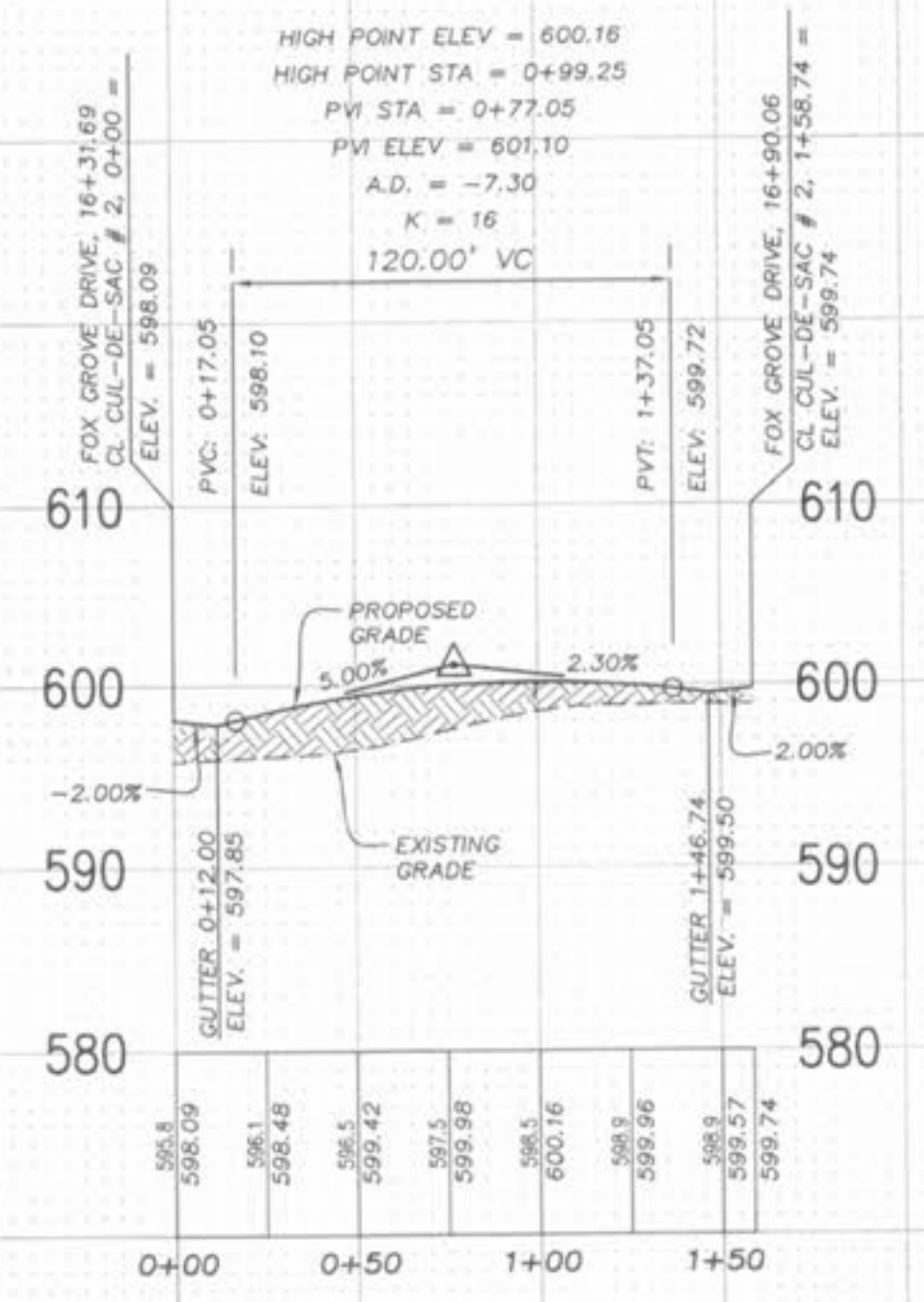
STA 0+00-5+64.04 DURHAM MEADOW DRIVE



STA 0+00 - 2+01.69 OAK DRIVE



CUL-DE-SAC#1



CUL-DE-SAC#2

SCALE:
VERTICAL SCALE: 1"=10'
HORIZONTAL SCALE: 1"=50'

NO.	REVISION	DATE
1	REV PER DUCKETT CREEK SANI. DISTRICT 9-20-05	
2	REV PER CITY AND WATER DISTRICT COMMENTS 9-28-05	
3	REV PER DUCKETT CREEK SANI. DISTRICT 10-17-05	
4	REV PER PUBLIC WATER DISTRICT NO. 2 11-14-05	
5	REV PER CITY OF OTTAWA, 12-02-05	
6	REV PER CITY OF OTTAWA, 1-9-2006	
7	REV PER CITY OF OTTAWA, 1-9-2006	

PREPARED FOR:
**McBride & Son Homes
Land Development, Inc.**
#1 McBride & Son Center Drive
Chesterfield, MO 63005
636 537-2000



PREPARED BY:
THE STERLING CO.
ENGINEERS & SURVEYORS
5055 NEW BAUMGARTNER ROAD
ST. LOUIS, MISSOURI 63129
314-987-0460 FAX: 487-6844
E-Mail: Sterling@sterling-eng-survey.com

DRAWN:	DESIGNED:	CHECKED:
FOX HAVEN ADDITION		
STREET PROFILES		

NO.	04	05	084
M.S.D.	SHEET		
PI#	XX	5	15
OF			