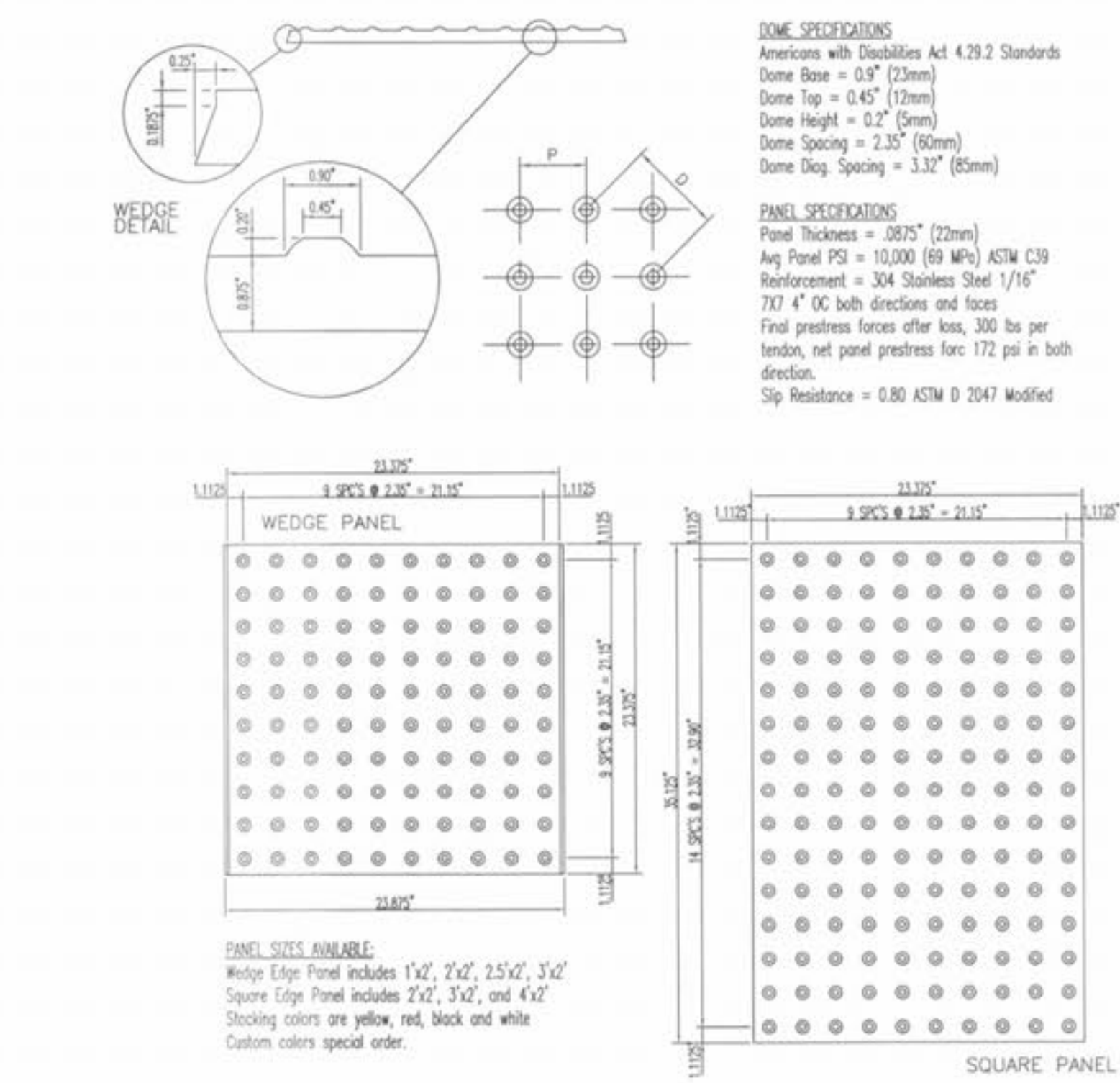
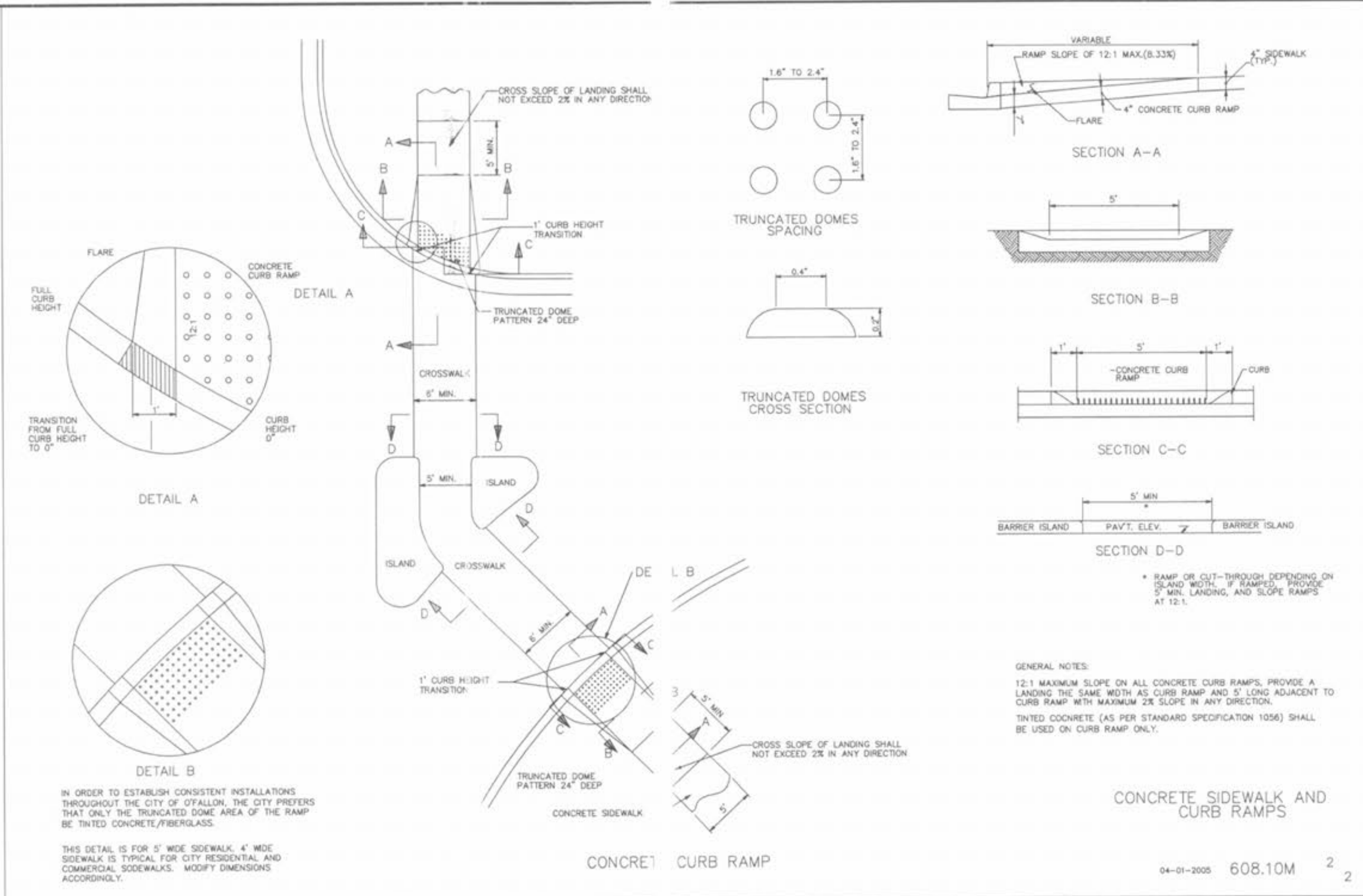
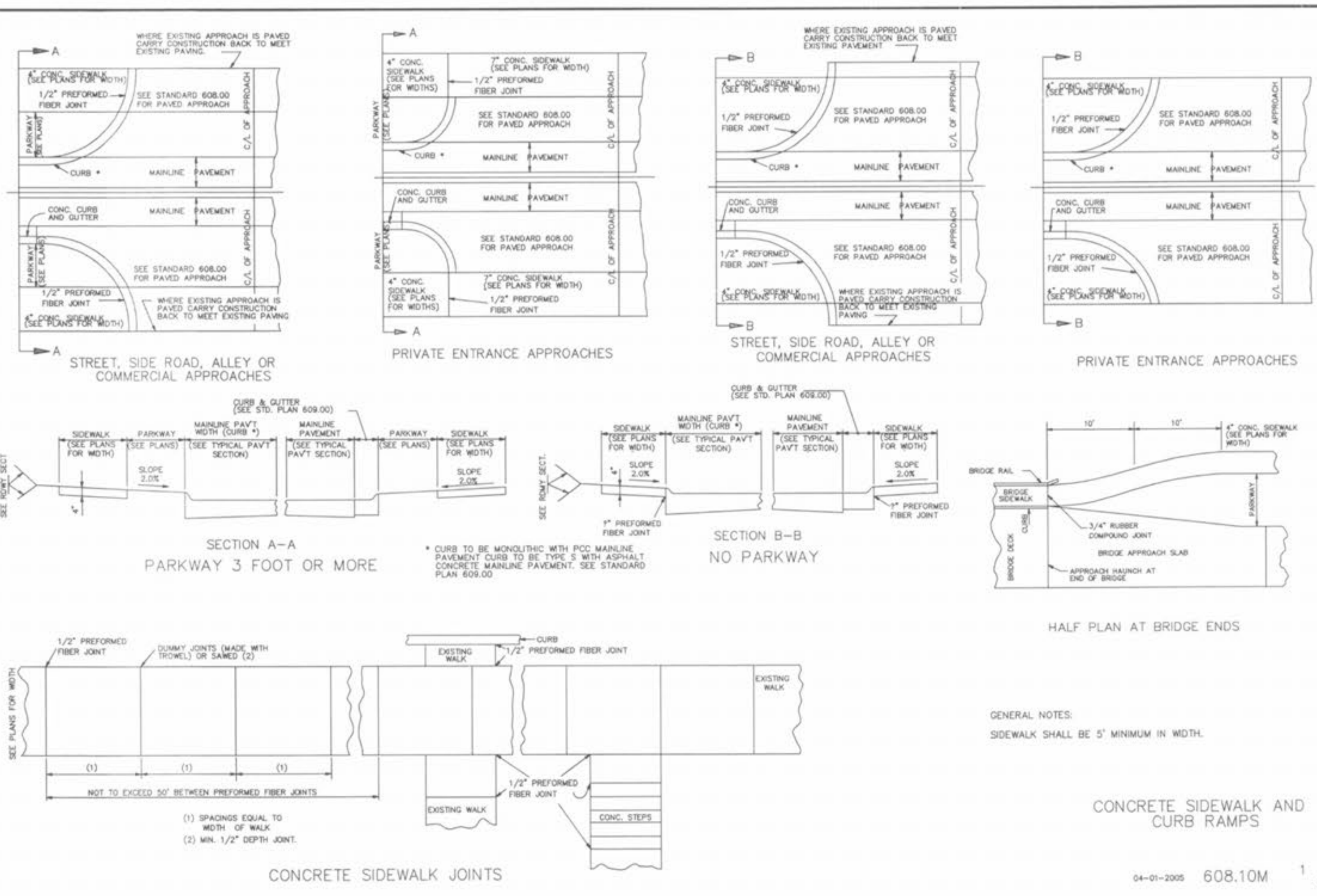


Drawing name: K:\0405084 FOX HAVEN ADDN\dwg\improvements\6147DETAILS.dwg Plotted on: Feb 01, 2006 - 5:06pm Plotted by: wtroung



CAST INTACT WARNING PANELS
NOT TO SCALE

ISSUE	REMARKS/DATE
1	REV PER DUCKETT CREEK SAN. DISTRICT 9-20-05
2	REV PER CITY AND WATER DISTRICT COMMENTS 9-28-05
3	REV PER DUCKETT CREEK SAN. DISTRICT 10-17-05
4	REV PER WATER DISTRICT NO. 2 11-14-05
5	REV PER CITY OF OTTAWON, 12-02-05
6	REV PER CITY OF OTTAWON, 1-9-2006
7	REV PER CITY OF OTTAWON, 2-1-2006

PREPARED FOR:
**McBride & Son Homes
Land Development, Inc.**
#1 McBride & Son Center Drive
Chesterfield, Missouri 63005
(636) 537-2000



PREPARED BY:
THE STERLING CO.
ENGINEERS & SURVEYORS
5065 NEW BALTIMARTNER ROAD
ST. LOUIS, MISSOURI 63129
(314) 487-0440 FAX 487-8944
E-Mail: Sterling@sterling-eng-sur.com

DRAWN:	DESIGNED:	CHECKED:
FOX HAVEN ADDITION		
PROJECT:	SHEET TITLE: ST. CHARLES COUNTY DETAILS	

NO	04	05	084
M.S.D.	SHEET		
FILE LOCATION	CD2A		