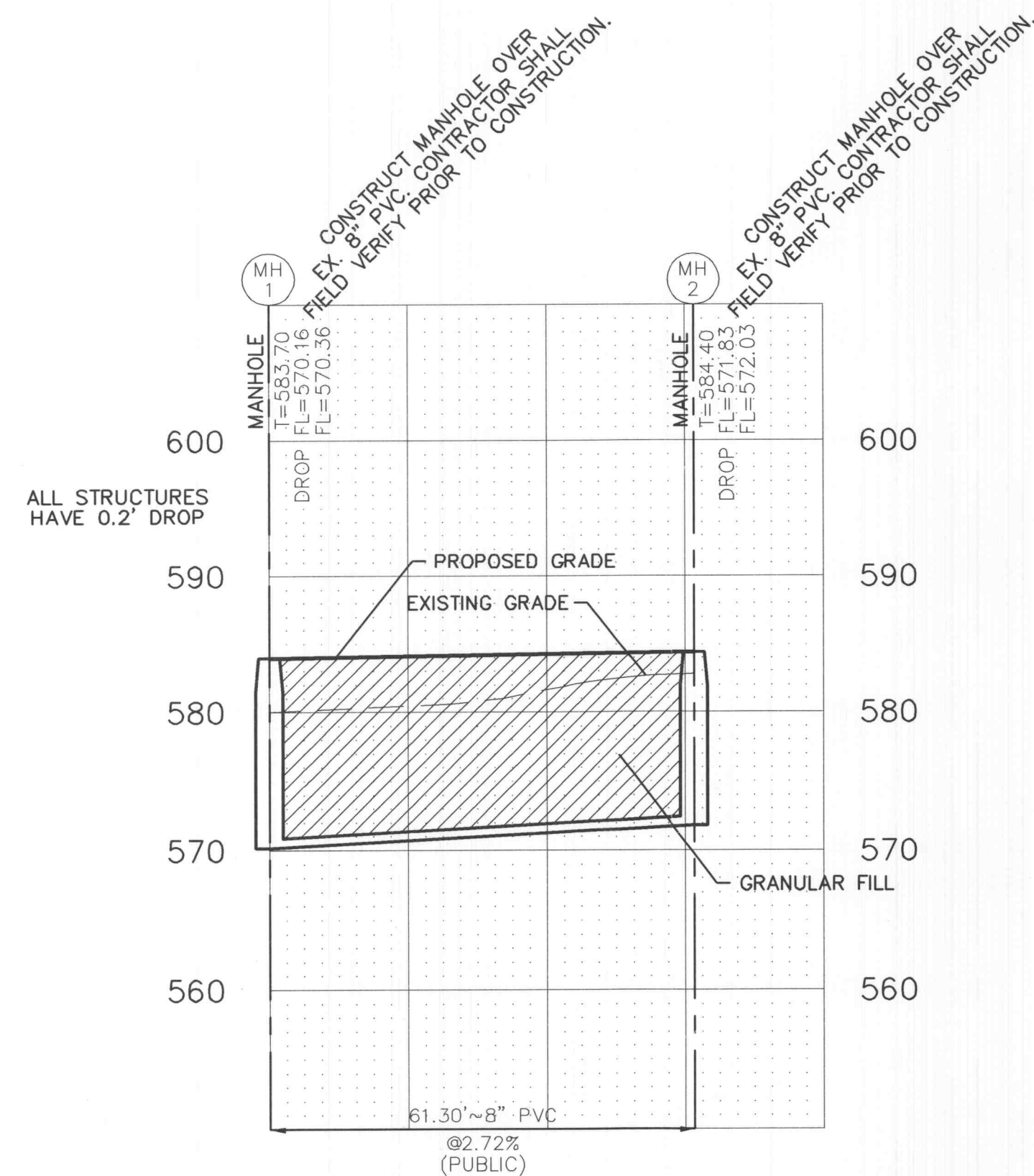
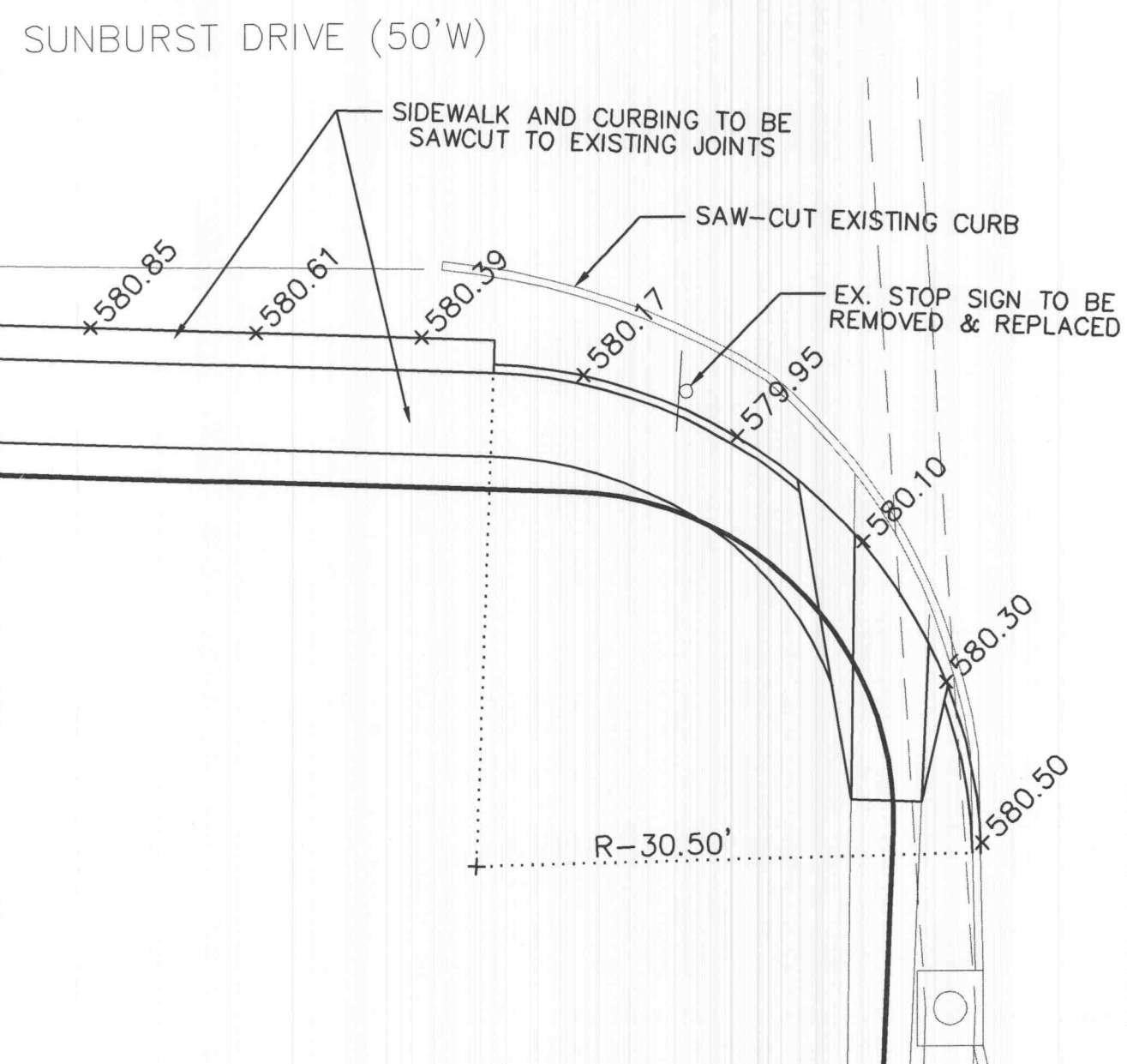
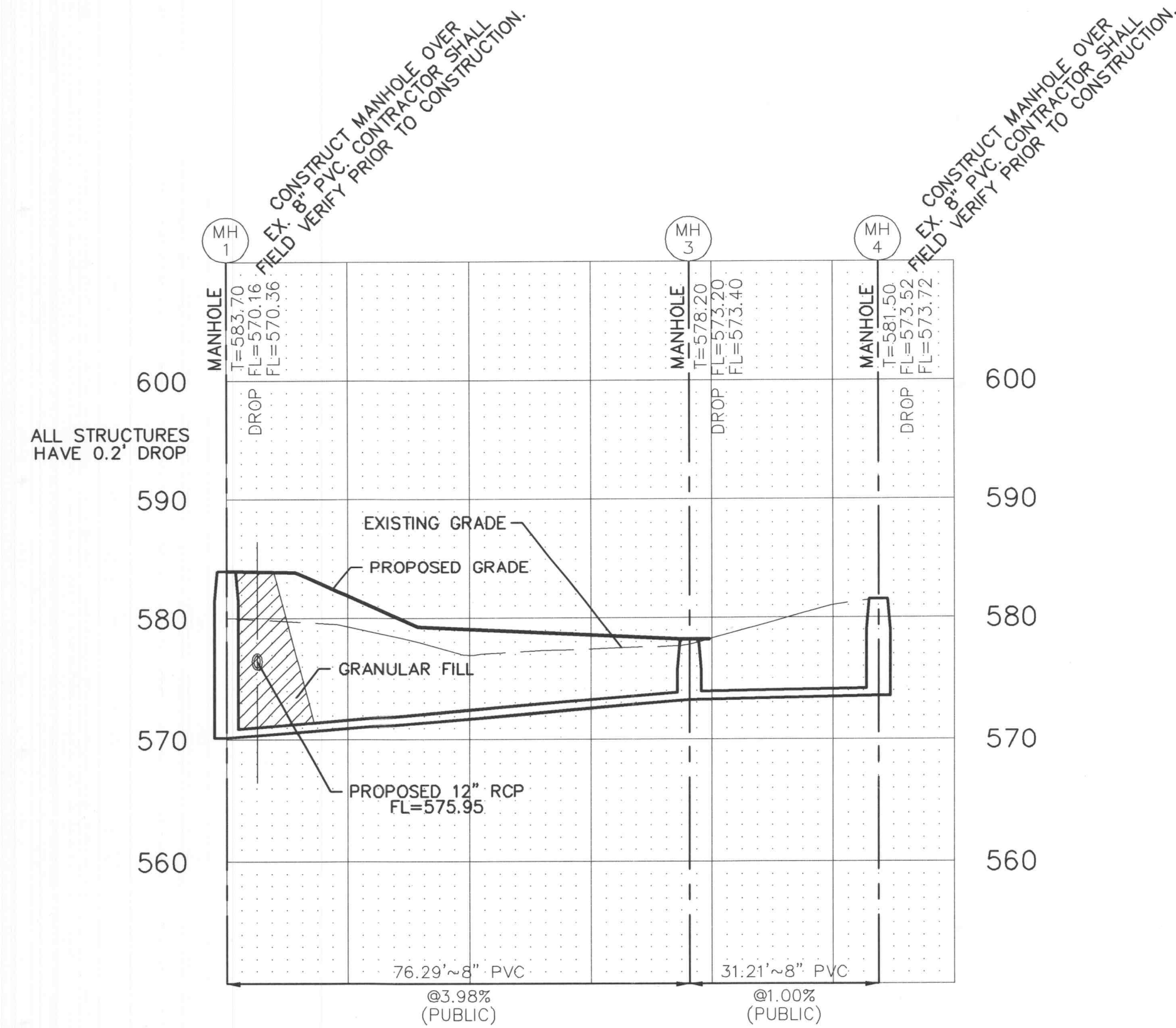


ENTRANCE DETAIL
N.T.S.

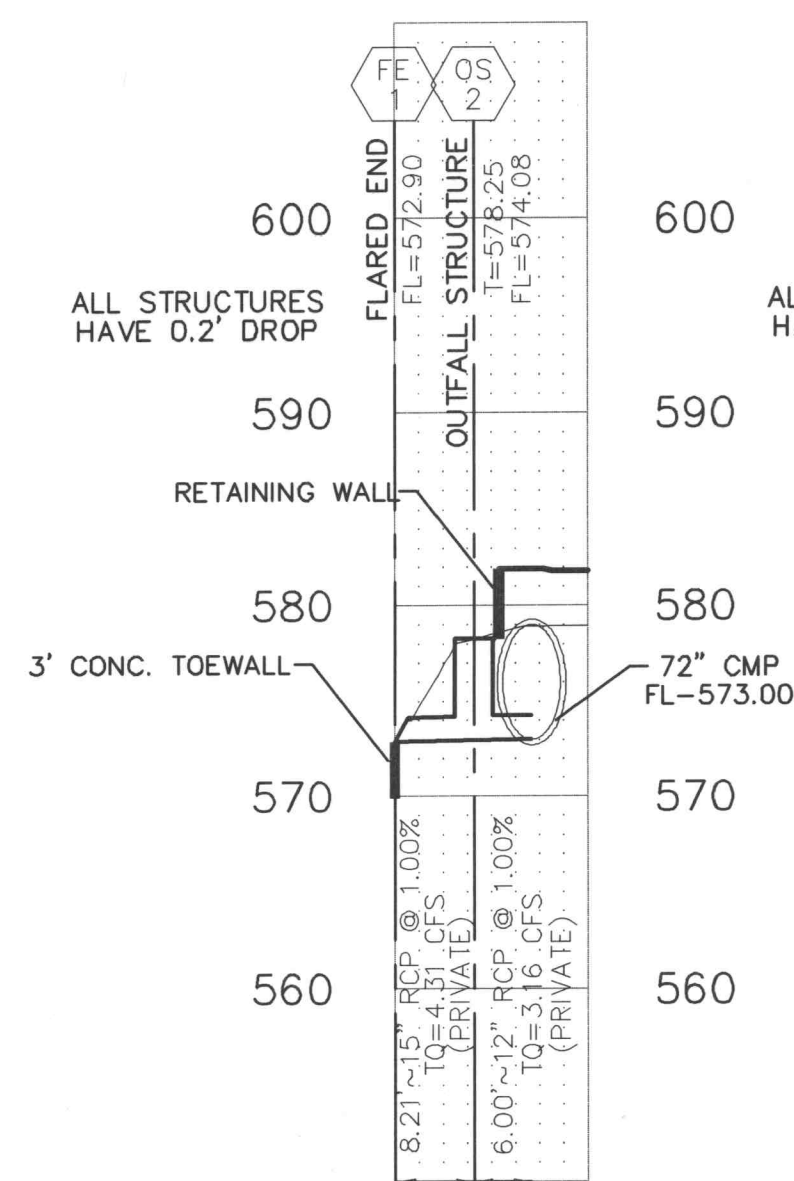


SANITARY PROFILES

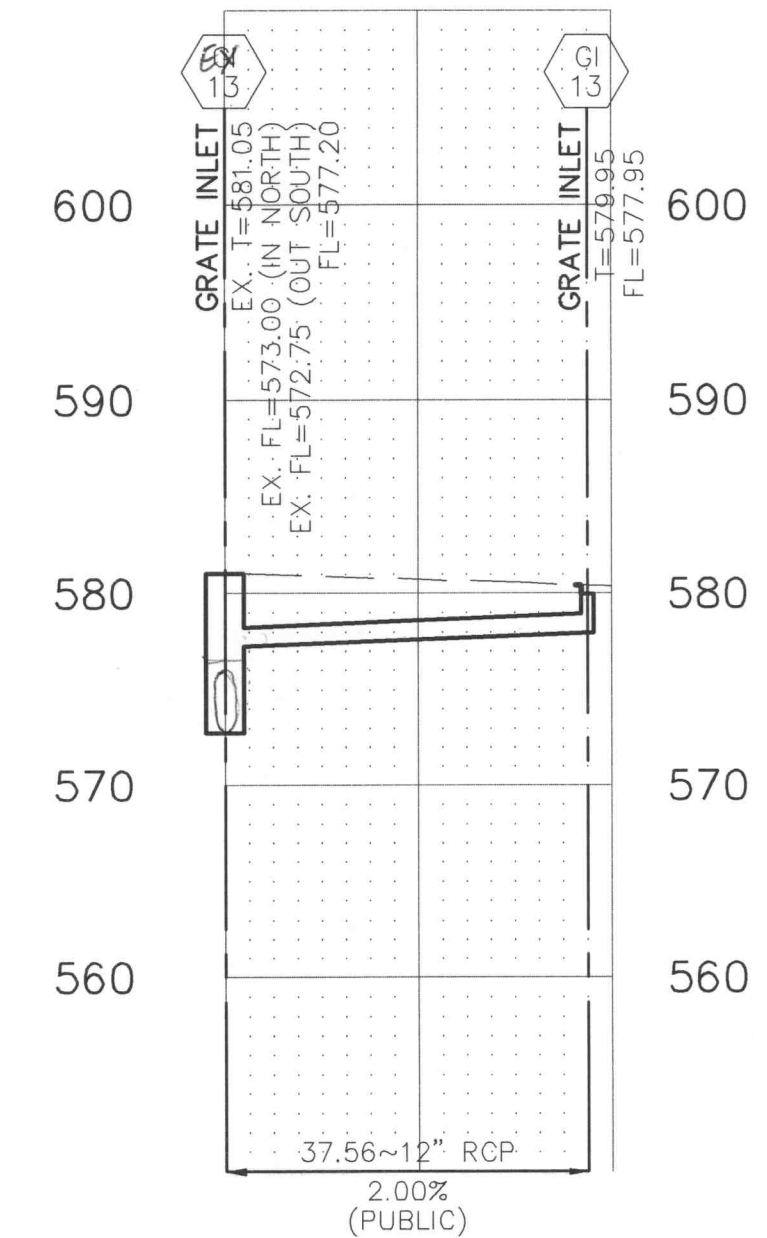
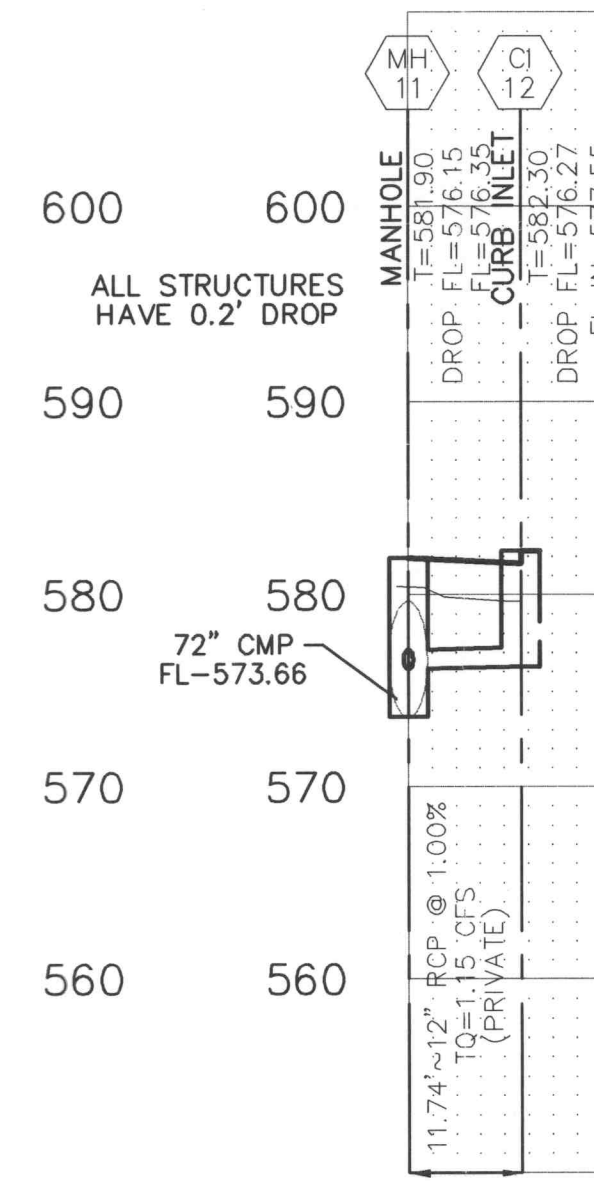
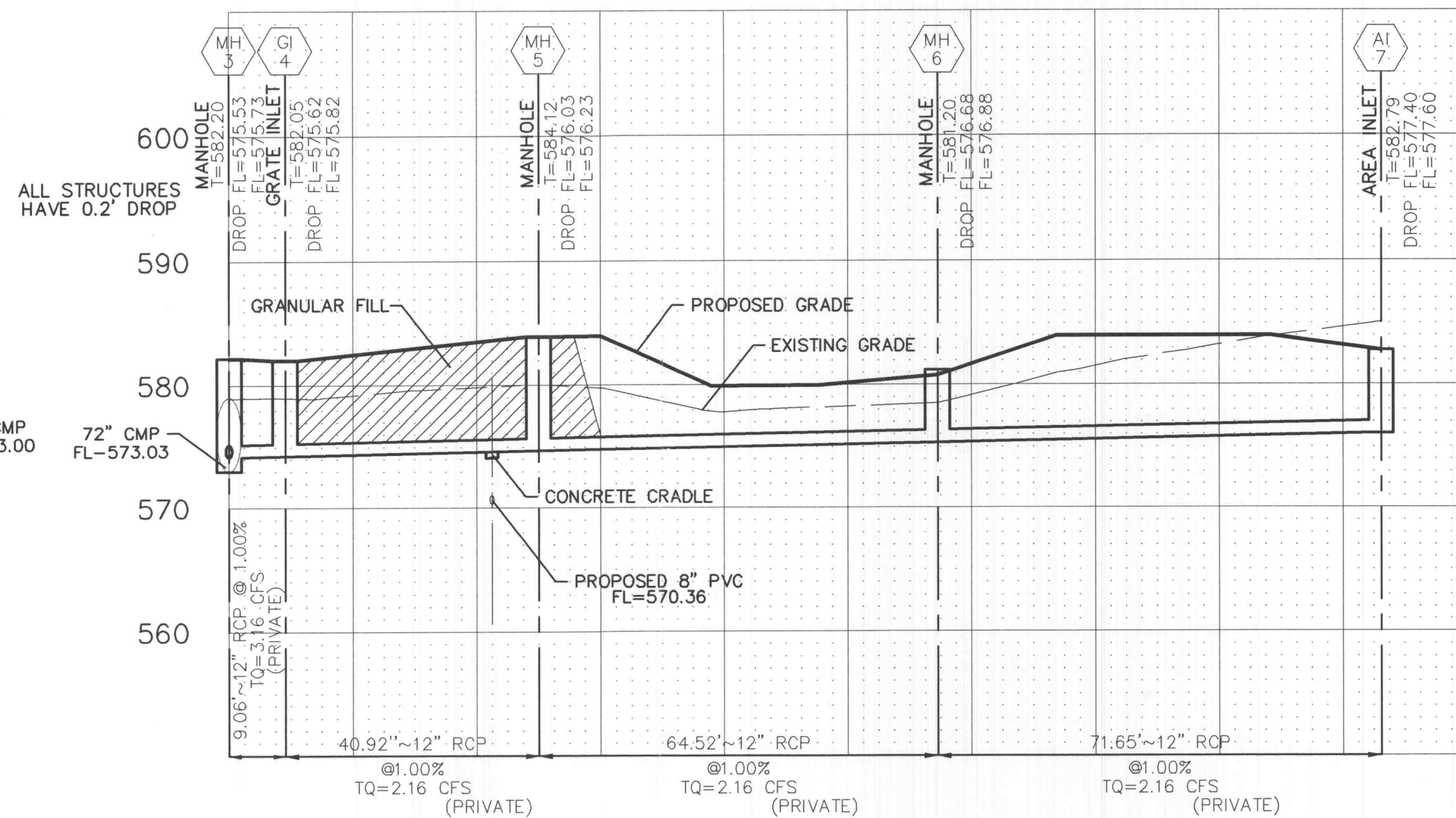


WARPING DETAIL

SOUTHWEST CORNER OF SUNBURST DRIVE AND BRYAN ROAD
N.T.S.



STORM PROFILES



VERT. -1"=10'
HOR. -1"=20'

PICKETT RAY & SILVER
CIVIL ENGINEERS
PLANNERS
LAND SURVEYORS
333 Mid Rivers Mall Drive
St. Peters, MO 63276
Phone (636) 397-1211
Fax (636) 397-1104

GILMAN PLAZA
PROFILE SHEET
OF FALLON, MISSOURI
Prepared For:
Mr. Craig Williams
America's Best Builders, LLC
2244 Jackson St.
Fallsdale, MO 63028
(636) 877-1146

REVISIONS NO.	DATE	DESCRIPTION
1	12.02.02	PER OF FALLON'S COMMENTS
2	12.17.02	PER OF FALLON'S COMMENTS
3	12.26.02	PER OF FALLON'S COMMENTS
4	4.22.03	ADDED GRATE INLET 13

ENGINEERS AUTHENTICATION
The responsibility for professional engineering liability on this project is hereby limited to the set of plans authenticated by the seal, signature, and date hereunder attached. Responsibility is disclaimed for all other engineering plans involved in this project and specifically excludes revisions after this date unless reauthenticated.
PICKETT, RAY & SILVER, INC

DRAWN	J.M.W.	DATE	10.03.02
CHECKED	D.W.B.	DATE	10.10.02
PROJECT #	02151.ABBL.01C	FIELD BOOK	561B