

GENERAL NOTES

- BOUNDARY AND TOPOGRAPHIC SURVEY BY STOCK & ASSOCIATES.
- ALL UTILITIES SHOWN HAVE BEEN LOCATED BY SURVEY AND RECORD INFORMATION. THEIR LOCATION SHOULD BE CONSIDERED APPROXIMATE. THE CONTRACTOR HAS THE RESPONSIBILITY TO NOTIFY ALL UTILITY COMPANIES, PRIOR TO CONSTRUCTION, TO HAVE EXISTING UTILITIES FIELD LOCATED.
- NO GRADE SHALL EXCEED 3:1 SLOPE.
- FEMA MAP 29183C0240 E DATED 8/2/96 ZONE "X" AND OTHER AREAS.
- ALL SLOPES TO BE STABILIZED IMMEDIATELY AFTER GRADING.
- ALL UTILITIES SERVING SITE ARE UNDERGROUND.
- ALL OUTSIDE TRASH CONTAINERS, HVAC UNITS, ELECTRIC, TELEPHONE AND GAS METERS, SATELLITE DISHES, AND ROOF TOP MECHANICAL APPARATUS SHALL BE THOROUGHLY SCREENED WITH MATERIALS AND/OR LANDSCAPING TO CONCEAL THE VISIBILITY OF SUCH ITEMS FROM THE VIEW OF RIGHTS-OF-WAY AND/OR ADJACENT PROPERTIES AS APPROVED BY THE PLANNING AND ZONING COMMISSION.
- ALL CONSTRUCTION AND MATERIALS USED SHALL CONFORM TO CURRENT CITY OF O'FALLON STANDARDS.
- SEE ARCHITECTURAL DRAWINGS FOR ALL BUILDING DIMENSIONS AND DETAILS.
- PARKING CALCULATIONS:
PRESCHOOL/NURSERY:
LOT 6a (1.45 Acres ±)
PROPOSED BUILDING 8,000 s.f. FLOOR AREA
REQUIRED PARKING 16 TEACHERS (x) 2/T = 32 SPACES
PROVIDED PARKING = 33 SPACES (INCLUDES 2 H.C. SPACES)
- BUILDING HEIGHT = 3'3"
- SITE COVERAGE CALCULATIONS:
LOT 6 = 63,270 s.f. or 1.45 Acres ± (100%)
BUILDING AREA = 8,000 s.f. (12.6%)
PAVEMENT AREA = 25,897 s.f. (41.0%)
PLAY AREA = 10,770 s.f. (17.0%)
GREENSPACE = 18,603 s.f. (29.4%)
- STORMWATER DETENTION IS REQUIRED AND SHALL BE ACCOMMODATED VIA THE WINGHAVEN REGIONAL DETENTION SYSTEM. STORM DRAINAGE IS IN ACCORDANCE WITH THE MASTER PLAN FOR WINGHAVEN. STORM WATER IS TRIBUTARY TO EXISTING CREEK TO THE WEST.
- MINIMUM SETBACKS PER P.U.D. ARE AS FOLLOWS:
FROM PHOENIX PARKWAY = 30 FEET
FRONT YARD = 15 FEET
SIDE YARD = 15 FEET
REAR YARD = 15 FEET
- ALL SIGNS SHALL BE APPROVED AS SEPARATE SIGN PACKAGE THROUGH THE PLANNING DIVISION.
- TREE PRESERVATION CALCULATIONS: NO TREES ON SITE
- PARKING LOT LANDSCAPE CALCULATIONS:
33 spc (x) 270 s.f. = 8,910 s.f.
8,910 (x) 6% = 535 s.f. REQ.
PROVIDED = 1,691 s.f.
- DEVELOPER MUST SUPPLY CITY CONSTRUCTION INSPECTORS WITH SOIL REPORTS PRIOR TO OR DURING SITE SOIL TESTING.
- UNLESS OTHERWISE SPECIFIED ALL FILLED PLACES UNDER PROPOSED STORM AND SANITARY SEWER, PROPOSED ROADS, AND/OR PAVED AREAS SHALL BE COMPACTED TO 90% OF MAXIMUM DENSITY AS DETERMINED BY THE MODIFIED AASHTO T-150 COMPACTION TEST OR 95% OF MAXIMUM DENSITY AS DETERMINED BY THE STANDARD PROCTOR TEST AASHTO T-99. ALL FILLED PLACES IN PROPOSED ROADS SHALL BE COMPACTED FROM THE BOTTOM OF THE FILL UP. ALL TESTS SHALL BE VERIFIED BY A SOILS ENGINEER CONCURRENT WITH GRADING AND BACKFILLING OPERATIONS.
- ALL EARTHWORK, INCLUDING EXCAVATION, FILL, AND BACKFILL, SHALL BE DONE IN ACCORDANCE WITH THE RECOMMENDATIONS MADE IN THE GEOTECHNICAL REPORT BY MIDWEST TESTING, DATED OCTOBER 16, 2003. COMPACTIVE EFFORT AND MOISTURE CONTENT OF FILL MATERIALS SHALL BE CORRELATED IN ORDER TO ACHIEVE THE SPECIFIED DENSITIES.
- BRICK SHALL NOT BE USED IN THE CONSTRUCTION OF STORM SEWER STRUCTURES.
- A CONCRETE CRADLE FOR RCP AND ENCASEMENT FOR HDPE WILL BE REQUIRED FOR ALL STORM SEWER LINES WHEN CROSSING MORE THAN THREE FEET ABOVE SANITARY LINES.
- LIGHTING VALUES WILL BE REVIEWED ON SITE PRIOR TO THE FINAL OCCUPANCY INSPECTION. CORRECTIONS WILL NEED TO BE MADE IF NOT IN COMPLIANCE WITH CITY STANDARDS.
- ALL PROPOSED FENCING REQUIRES A SEPARATE PERMIT THROUGH THE PLANNING DIVISION.
- ALL SIGN POSTS AND BACKS AND BRACKET ARMS SHALL BE PAINTED BLACK USING CARBOLINE RUBSTONB PENETRATING SEALER SG AND CARBOLINE 133 HB PAINT (OR EQUIVALENT AS APPROVED BY CITY AND MDDOT). SIGNS DESIGNATING STREET NAME SHALL BE ON THE OPPOSITE SIDE OF THE STREET FROM TRAFFIC CONTROL SIGNS.
- ALL SIDEWALK, CURB RAMPS, RAMP AND ACCESSIBLE PARKING SPACES SHALL BE CONSTRUCTED IN ACCORDANCE WITH THE CURRENT APPROVED "AMERICAN WITH DISABILITIES ACT ACCESSIBILITY GUIDELINES" (ADAAG) ALONG WITH THE REQUIRED GRADES, CONSTRUCTION MATERIALS, SPECIFICATIONS AND SIGNAGE. IF ANY CONFLICT BETWEEN THE ABOVE INFORMATION AND THE PLANS, THE ADAAG GUIDELINES SHALL TAKE PRECEDENCE AND THE CONTRACTOR PRIOR TO ANY CONSTRUCTION SHALL NOTIFY THE PROJECT ENGINEER.
- CONSTRUCTION WITHIN THE CITY OF O'FALLON RIGHT OF WAY SHALL COMPLY WITH ST. CHARLES COUNTY PAVING SPECIFICATIONS UNLESS NOTED OTHERWISE ON APPROVED PLANS.
- STORM DRAIN PIPE SHALL BE P.V.C. PIPE CONFORMING TO ASTM D3034, SDR 35, INTEGRAL BELL AND SPIGOT JOINTS, WITH GASKETS CONFORMING TO ASTM F477, FITTINGS, INCLUDING BRANCHES, WYES, AND SADDLES, SHALL BE INTEGRALLY MOLDED OR FABRICATED; STRAP ON OR ATTACHED BANDS, BRANCHES, WYES, OR SADDLES ARE NOT PERMITTED.

SILTATION NOTES

- Installation of perimeter sediment control shall be implemented as the first step of grading and within seven (7) days of grubbing the site.
- Inspection of siltation control devices shall take place once every seven days and within 24 hours of any 0.5"/24 hour rain event. Any siltation control in need of repair shall occur immediately.
- Any disturbed areas which will remain unworked for 45 days or more shall be stabilized with seeding and mulching per specifications within 7 days. If seasonal conditions prohibit seeding, mulching or matting shall be used.
- All slopes or drainage channels, once constructed to final grade, shall be seeded and mulched per specifications within seven (7) days.
- Silt fences shall be installed immediately around each storm sewer structure once final construction of each individual structure is complete.
- All siltation control devices shall remain in place until upslope areas have been permanently stabilized.
- The Contractor shall assume complete responsibility for controlling all siltation and erosion of the project area. The Contractor shall use whatever means necessary to control erosion and siltation including, but not limited to, staked straw bales and/or siltation fabric fences (possible methods of control are detailed in the plan). Control shall commence with grading and be maintained throughout the project until acceptance of the work by the Owner and/or the City of O'Fallon and/or MoDOT. The Contractor's responsibilities include all design and implementation as required to prevent erosion and the depositing of silt. The Owner and/or the City of O'Fallon and/or MoDOT may at their option direct the Contractor in his methods as deemed fit to protect property and improvements. Any depositing of silt or mud on new or existing pavement or in new or existing storm sewers or swales shall be removed after each rain and affected areas cleaned to the satisfaction of the Owner and/or the City of O'Fallon and/or MoDOT.
- Erosion control shall not be limited to what is shown on the plan. Whenever means necessary shall be taken to prevent siltation and erosion from entering natural streams and adjacent roadways, properties, and ditches.
- When deemed necessary, positive steps should be exercised to prevent this soil from damaging adjacent property and silting up all storm drainage systems whether on or off site.

Siltation Control Schedule Implementation

- Perimeter siltation control and construction entrances to be installed.
- Begin placing aggregate base in parking areas once area has reached final grade to prevent erosion.
- Place silt fence around each storm sewer structure as it is completed.
- Immediately seed areas upon reaching final grade that are to be permanently seeded.

Temporary Access Roads and Parking Areas Specifications

- Temporary roads shall follow the contour of the natural terrain to the extent possible. Slopes should not exceed 10 percent.
- Grades should be sufficient to provide drainage, but should not exceed 10 percent.
- Roadbeds shall be at least 24 feet wide.
- All cuts and fills shall be 3:1 or flatter to the extent possible.
- Drainage ditches shall be provided as needed.
- The roadbed or parking surface shall be cleared of all vegetation, roots and other objectionable material.
- A 10-inch course of 2" MINUS aggregate shall be applied immediately after grading or the completion of utility installation within the right-of-way. Filter fabric may be applied to the roadbed for additional stability in accordance with fabric manufacturer's specifications.

Vegetation

All roadside ditches, cuts, fills and disturbed areas adjacent to parking areas and roads shall be stabilized with appropriate temporary or permanent vegetation according to the applicable standards and specifications.

Maintenance

Both temporary and permanent roads and parking areas may require periodic top dressing with new gravel. Seeded areas adjacent to the roads and parking areas should be checked periodically to ensure that a vigorous stand of vegetation is maintained. Roadside ditches and other drainage structures should be checked regularly to ensure that they do not become clogged with silt or other debris.

All erosion control systems shall be inspected and necessary corrections made within 24 hours of any rainstorm resulting in 1/2 inch of rain or more.

Straw Bale Siltation Control Specifications

Sheet Flow Applications

- Bales shall be placed in a single row, lengthwise on the contour, with both ends of adjacent bales tightly abutting one another.
- All bales shall be either wire-bound or string-tied. Straw bales shall be installed so that buildings are oriented around the sides rather than along the tops and bottoms of the bales (in order to prevent deterioration of the bindings). See Detail this sheet.
- The barrier shall be entrenched and backfilled. A trench shall be excavated the width of a bale and the length of the proposed barrier to a minimum depth of 4 inches. After the bales are staked and chinked, the excavated soil shall be backfilled against the barrier. Backfill soil shall conform to the ground level on the downhill and shall be built up to 4 inches against the uphill side of the barrier (See detail this sheet).
- Each bale shall be securely anchored by at least two stakes or rebar driven through the bale. The first stake in each bale shall be driven toward the previously laid bale to force the bale into the ground to securely anchor the bales.
- The gaps between bales shall be chinked (filled by wedging) with straw to prevent water from escaping between the bales. (Loose straw scattered over the area immediately uphill from a straw bale barrier tends to increase barrier efficiency).
- Inspection shall be frequent and repair or replacement shall be made promptly as needed.
- Straw bale barriers shall be removed when they have served their usefulness, but not before the upslope areas have been permanently stabilized.

Channel Flow Applications

- Bales shall be placed in a single row, lengthwise, oriented perpendicular to the contour, with ends of adjacent bales tightly abutting one another.
- The remaining steps for installing a straw bale barrier for sheet flow applications apply here, with the following addition.
- The barrier shall be extended to such a length that the bottoms of the end bales are higher in elevation than the top of the lowest middle bale (see detail) to assure that sediment-laden runoff will flow either through or over the barrier but not around it.

Maintenance

- Straw bale barriers shall be inspected immediately after each rainfall and at least daily during prolonged rainfall.
- Close attention shall be paid to the repair of damaged fence, end runs and undercutting beneath fence.
- Necessary repairs to barriers or replacement of silt fence shall be accomplished promptly.
- Sediment deposits should be removed after each rainfall. They must be removed when the level of deposition reaches approximately one-half the height of the barrier.
- Any sediment deposits remaining in place after the straw bale barrier is no longer required shall be dressed to conform to the existing grade, prepared and seeded.

Silt Fence Specifications

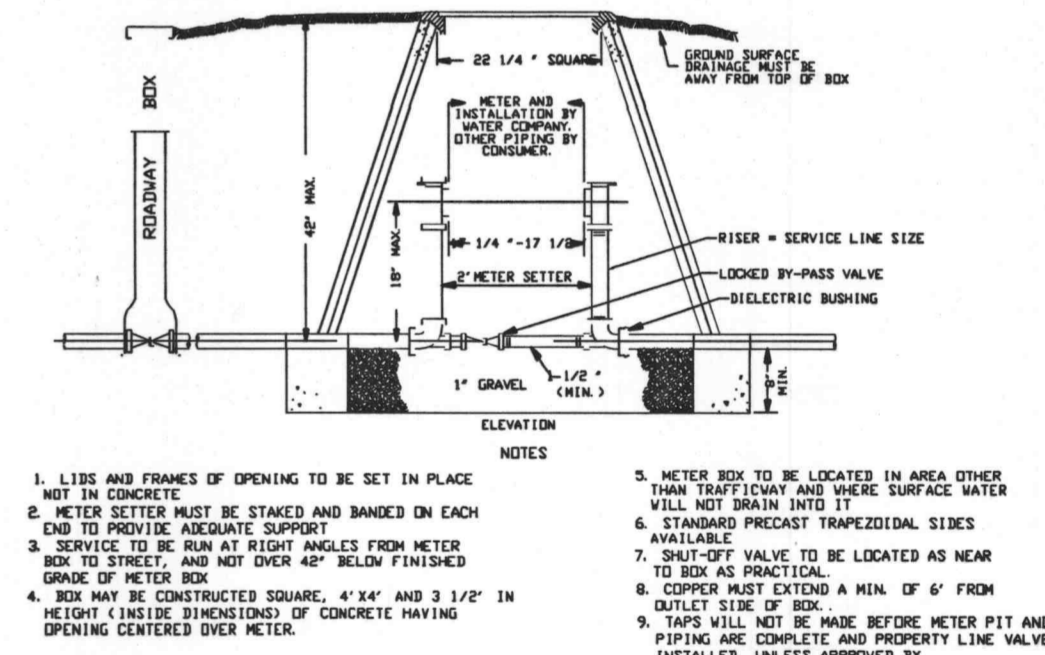
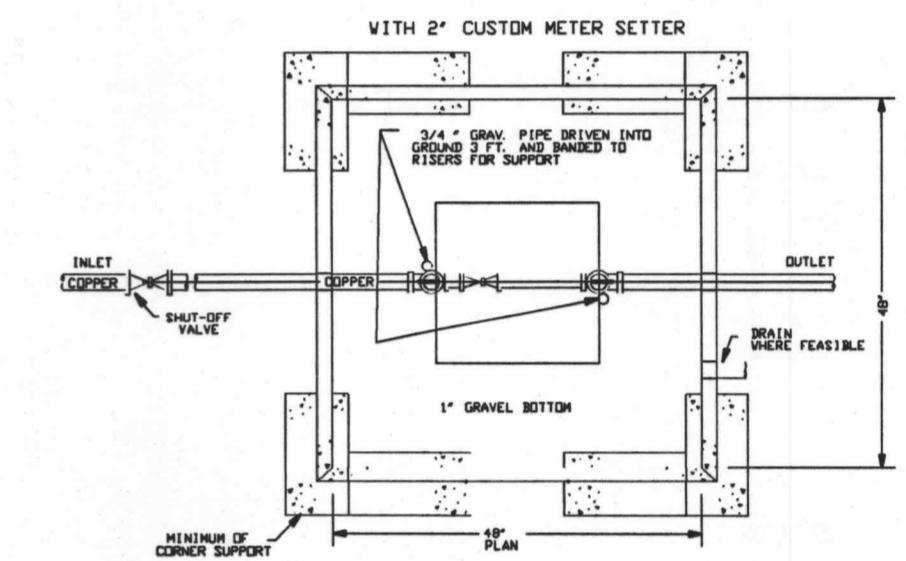
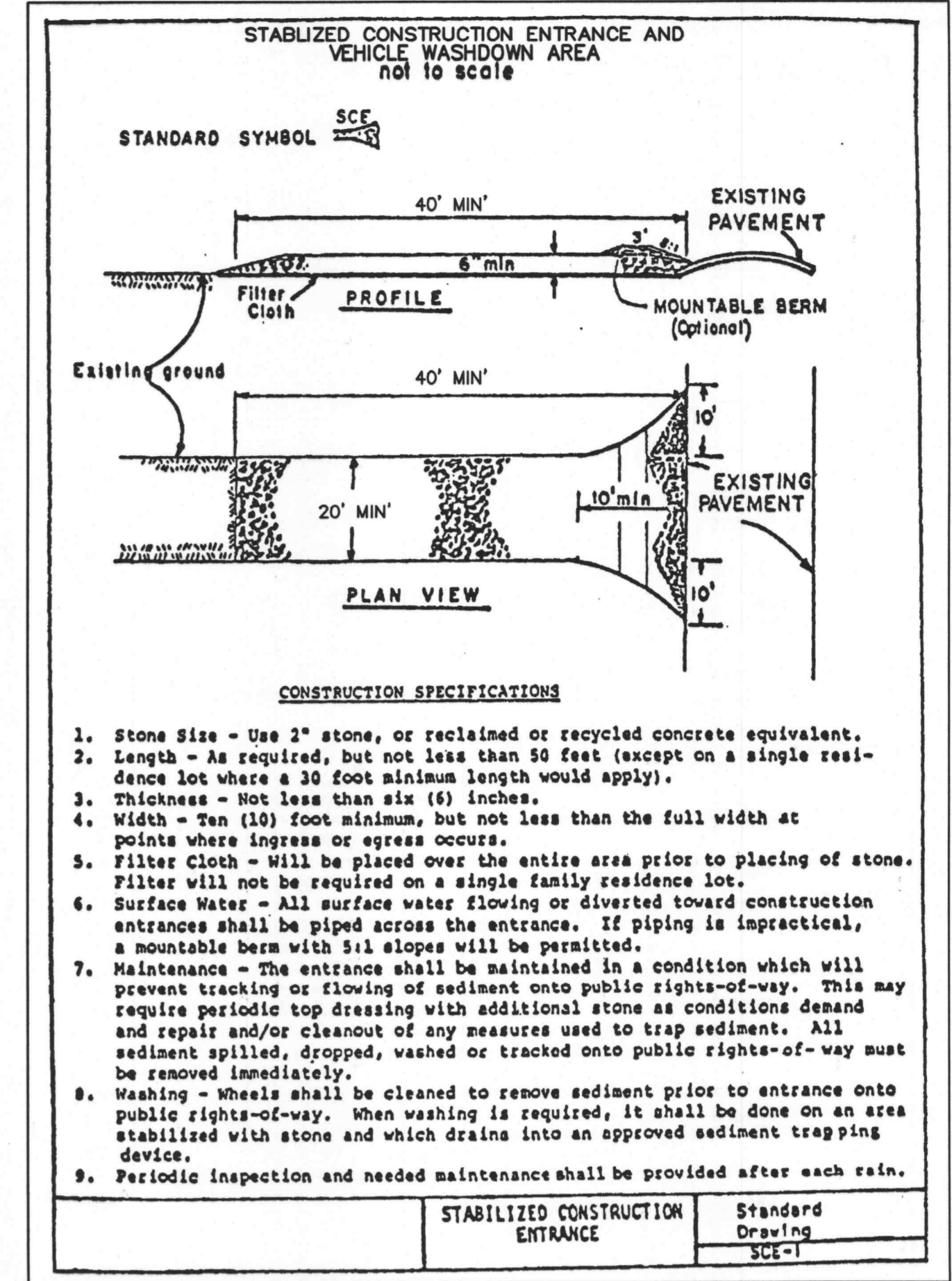
- Silt Fence to be woven geotextile fabric Mirafi 100X or equal.
- Fabric to be supported by metal tee post with spade base spaced on 5' centers with 6 x 6/10 x 10 gage welded wire fence. See detail this sheet.
- Fabric shall be entrenched and backfilled. A trench shall be excavated a minimum of 6 inches deep for the length of the fence. The excavated soil shall be backfilled against the fence. See detail this sheet.
- Fence height shall be a minimum of 4 feet in height, with the fabric installed on the fence on the upstream side.
- Silt fences shall be used only on sheet flow conditions.
- Silt fences shall be installed around all storm sewer structures.

Maintenance

- Silt fence barriers shall be inspected immediately after each rainfall and at least daily during prolonged rainfall.
- Close attention shall be paid to the repair of damaged bales, end runs and undercutting beneath bales.
- Necessary repairs to barriers or replacement of bales shall be accomplished promptly.
- Sediment deposits should be removed after each rainfall. They must be removed when the level of deposition reaches approximately one-half the height of the barrier.
- Any sediment deposits remaining in place after the silt fence barrier is no longer required shall be dressed to conform to the existing grade, prepared and seeded.

DUCKETT CREEK SANITARY DISTRICT CONSTRUCTION NOTES

- Underground utilities have been plotted from available information and therefore location shall be considered approximate only. The verification of the location of all underground utilities, either shown or not shown on these plans, shall be the responsibility of the contractor and shall be located prior to any grading or construction of improvements.
- Gas, water and other underground utilities shall not conflict with the depth or horizontal location of existing or proposed sanitary and storm sewers, including house laterals.
- All existing site improvements disturbed, damaged or destroyed shall be repaired or replaced to closely to match preconstruction conditions.
- All fill including places under proposed storm and sanitary sewer lines and paved areas including trench backfills within and off the road right-of-way shall be compacted to 90 percent of maximum density as determined by the Modified AASHTO T-150 Compaction Test (ASTM D1557). All tests shall be verified by a Soils Engineer concurrent with grading and backfilling operations. The compacted fill shall be free of rutting and shall be non-yielding and non-pumping during proof rolling and compaction.
- The contractor shall prevent all storm, surface water, mud and construction debris from entering the existing sanitary sewer system.
- All sanitary sewer flowlines and tops built without elevations furnished by the engineer will be the responsibility of the sewer contractor.
- Easements shall be provided for all sanitary sewers, storm sewers and all utilities on the record plat.
- All construction and materials shall conform to the current construction standards of the Duckett Creek Sanitary District.
- The Duckett Creek Sanitary District shall be notified at least 48 hours prior to construction for coordination of inspection.
- All sanitary sewer building connections shall be designed so that the minimum vertical distance from the low point of the basement to the flowing of a sanitary sewer at the corresponding building connection shall not be less than the diameter of the pipe plus the vertical distance of 2-1/2 feet.
- All sanitary sewer manholes shall be waterproofed on the exterior in accordance with Missouri Dept. of Natural Resources specification 10 CSR-8.120(7)(E).
- All PVC sanitary sewer pipe shall conform to the requirements of ASTM D-3034 Standard Specification for PSM Polyvinyl Chloride Sewer Pipe, SDR-35 or equal, with "clean" 1/2 inch to 1 inch granular stone bedding uniformly graded. This bedding shall extend from 4 inches below the pipe to springline of pipe. Immediate backfill over pipe shall consist of same size "clean" or "minus" stone from springline of pipe to 6 inches above the top of pipe.
- All sanitary and storm sewer trench backfills shall be water jetted. Granular backfill will be used under pavement areas.
- All pipes shall have positive drainage through manholes. No flat invert structures are allowed.
- All creek crossings shall be grouted rip-rap as direct by District inspectors. (All grout shall be high slump ready-mix concrete).
- Brick shall not be used on sanitary sewer manholes.
- Existing sanitary sewer service shall not be interrupted.
- Maintain access to existing residential driveways and streets.
- Pre-manufactured adapters shall be used at all PVC to DIP connections. Rubber boot / Mission-type couplings will not be allowed.
- Any permits, licenses, easements, or approvals required to work on public or private properties or roadways are the responsibility of the developer.
- "Type N" Lock-Type Cover and Locking Device (Lock-Lug) shall be used where lock-type covers are required.



VEGETATION ESTABLISHMENT

TILLAGE PREPARATIONS

- *TILL TOP 4" OF SOIL

FERTILIZER

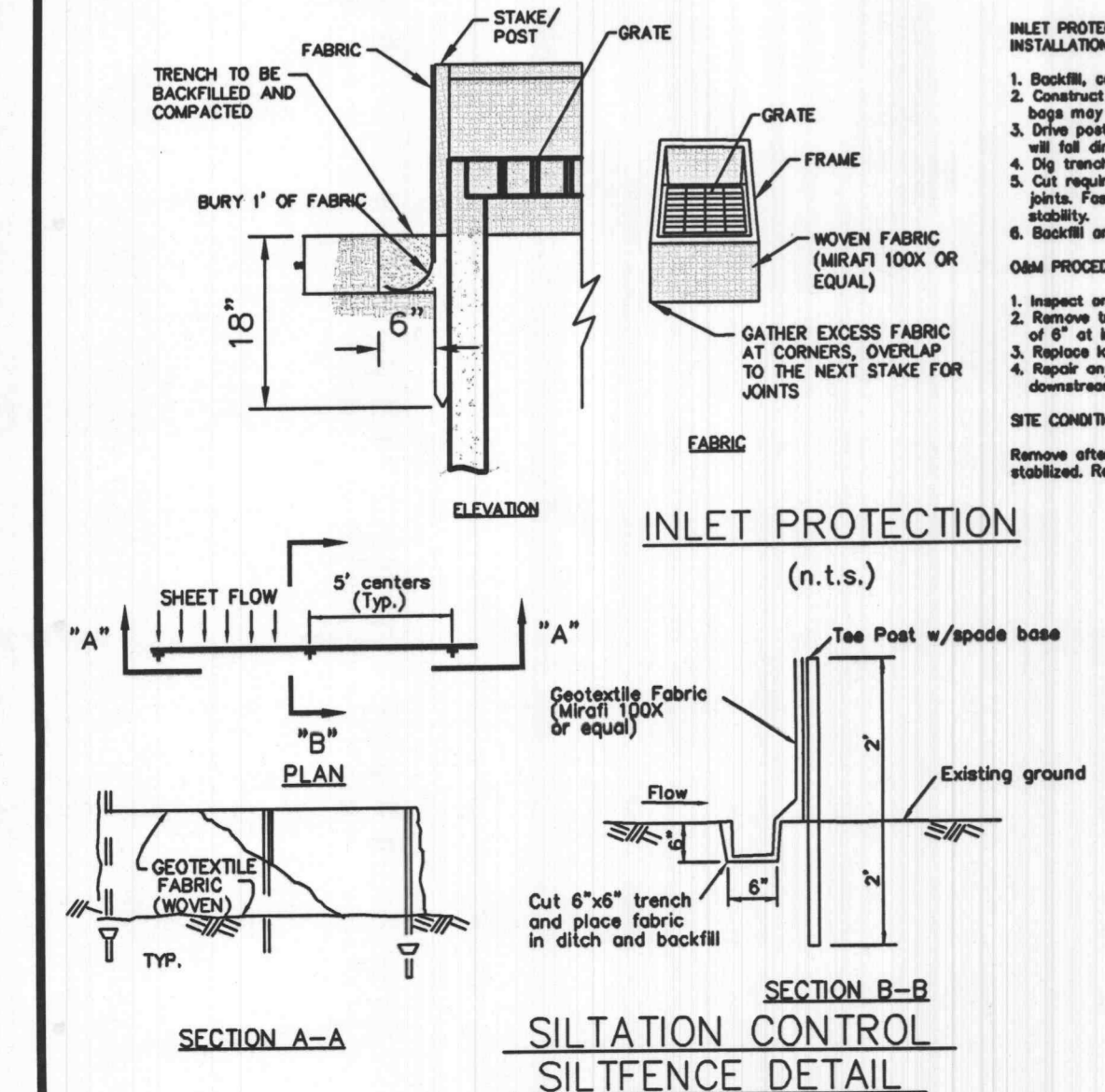
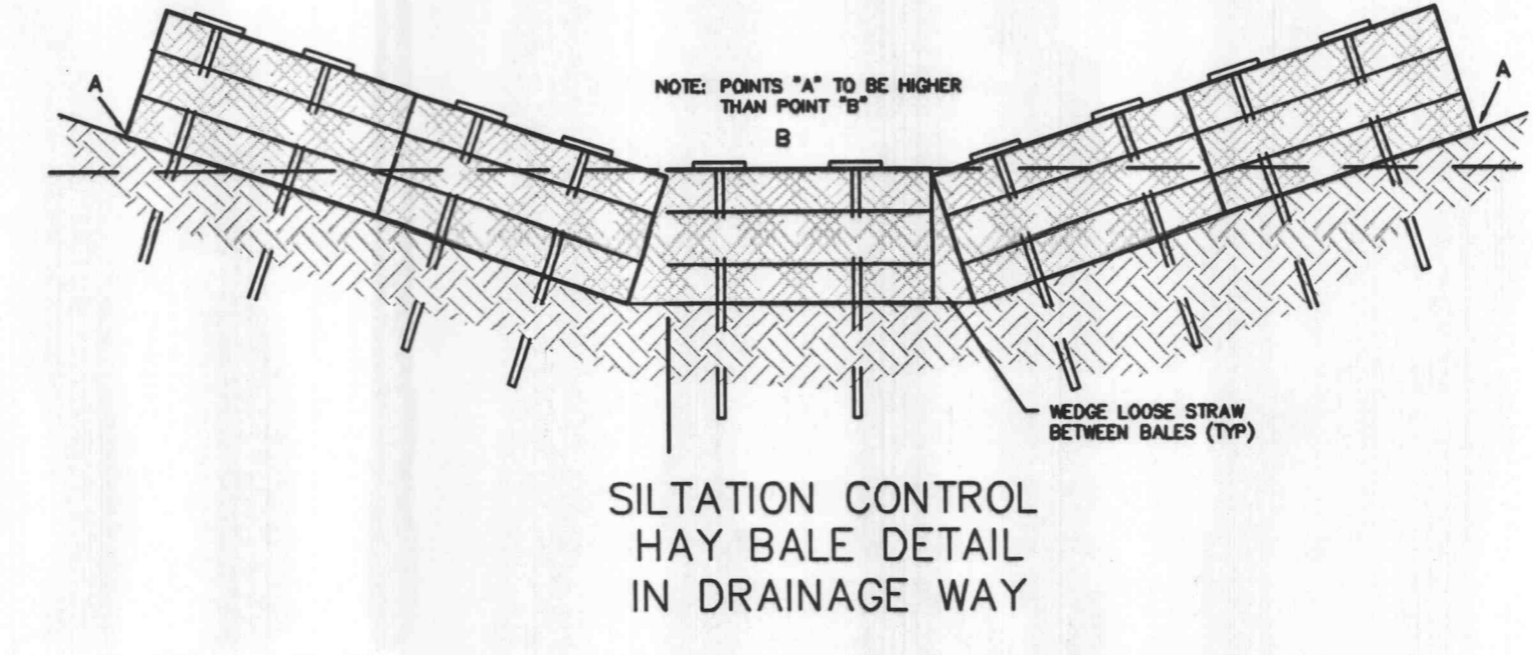
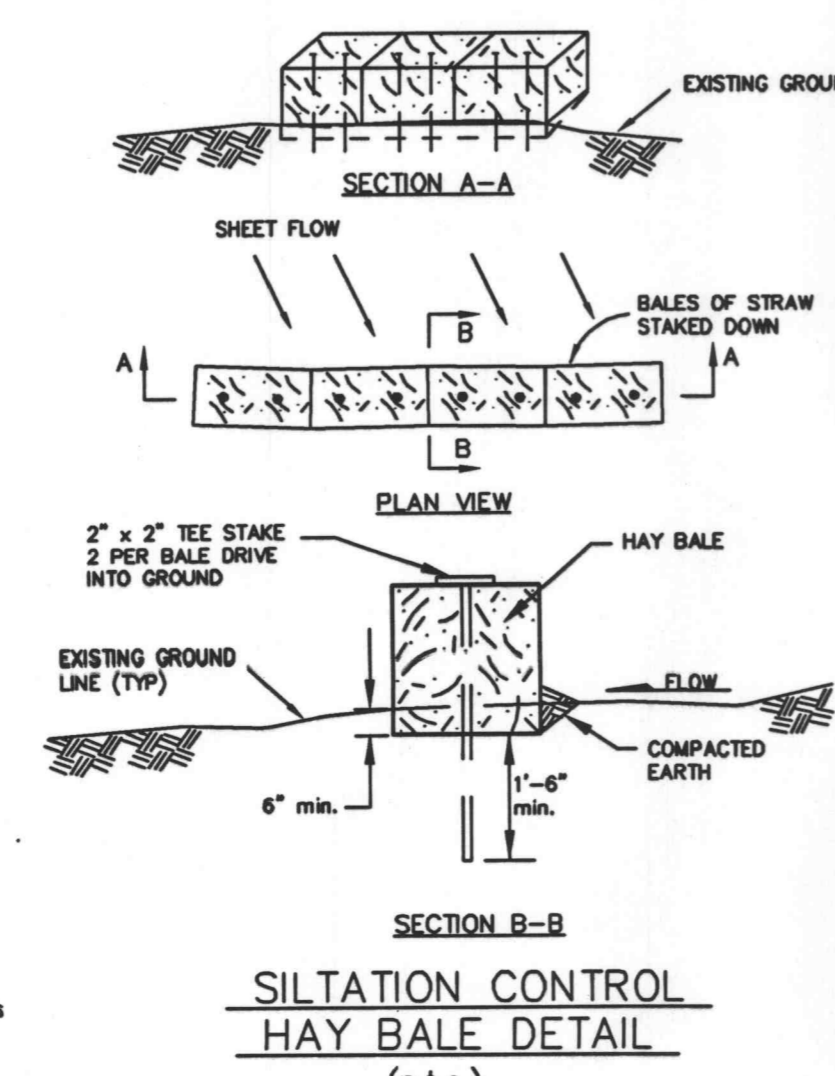
- * PER SOIL TEST OR FOLLOWING TABLE:

	LBS./1,000 S.F.			LIME
	N	P	K	
TEMPORARY SEEDING	0.7	0.7	0.7	14 ENM+
PERMANENT	1.0	1.4	1.4	14 ENM+

+ SOIL TEST RESULTS TAKE PRECEDENCE, DUE TO HIGHLY VARIABLE SOIL PH.

SEEDING RATES

TEMPORARY WHEAT OR RYE	150 LBS. / ACRE
PERMANENT FESCUES	150 LBS. / ACRE
KENTUCKY BLUEGRASS/ PERENNIAL RYEGRASS	6 LBS / 1000 S.F.
FINE FESCUE	8 LBS / 1000 S.F.
SEEDING PERIODS	MARCH 1 - JUNE 1
LISTED LEGUMES/GRASSES	AUGUST 1 - OCTOBER 1
WHEAT/RYE	MARCH 15 - NOVEMBER 1



- GENERAL NOTES:
- Do not scale drawings. Follow Dimensions
 - Siltation Control Devices to remain in place until adequate vegetative growth insures no further erosion of the soil.
 - Siltation Fences shall be inspected periodically for damage and for the amount of sedimentation which has accumulated. Removal of sediment will be required when it reaches 1/2 of its height of the siltation fence.
 - Straw Bales shall be inspected periodically for deterioration. Bales which have rolled or failed shall be replaced.
 - Attachment of Geotextile Fabric to be in accordance with the manufacturer's recommendation.

01/07/03 PER CITY COMMENTS OF 12/29/03
12/15/03 PER CITY COMMENTS OF 12/04/03
11/17/03 PER CITY COMMENTS OF 11/04/03 & AGENCY COMMENTS

GODDARD SCHOOL - WINGHAVEN
SPECIFICATION SHEET
STOCK & ASSOCIATES
CONSULTING ENGINEERS, INC.
425 NORTH NEW BALLAS ROAD
SUITE 165
ST. LOUIS, MO. 63141
PH. (314) 432-8100
FAX (314) 432-8171
e-mail: general@stockassoc.com

P&Z 9831.43.01

STATE OF MISSOURI
REGISTERED PROFESSIONAL ENGINEER
GEORGE MICHAEL STOCK
NUMBER E-25116

DATE	CHECKED BY	DATE	JOB NUMBER	SHEET
10/10/03	G.M.S.	10/10/03	203-3120	C2 of 9